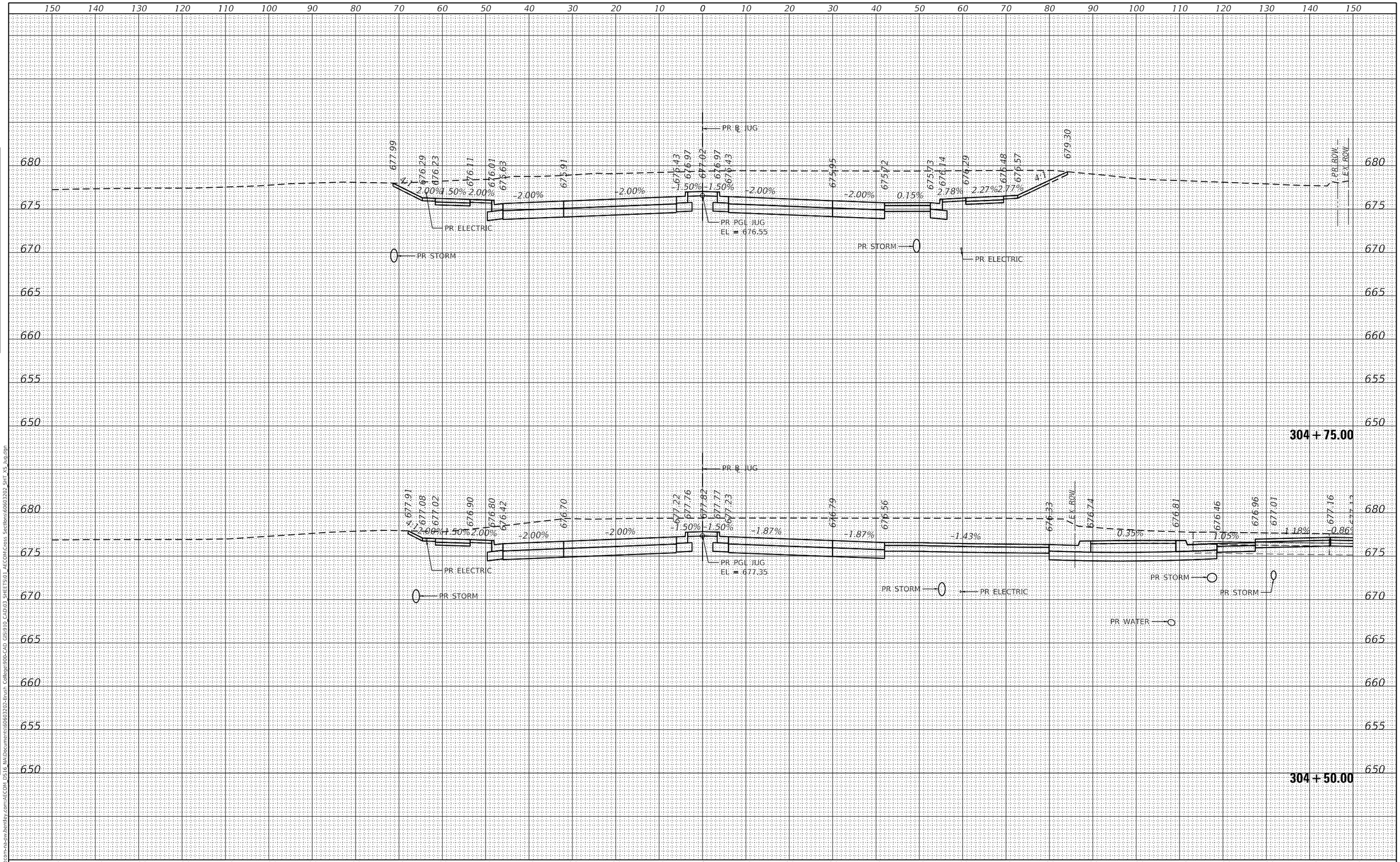

FINAL SURVEY		BY	DATE
NOTE BOOK	SURVEYED		
	PLOTTED		
	TEMPLATE		
	AREAS		
	AREAS CHECKED		
NO.			

ORIGINAL SURVEY		BY	DATE
NOTE BOOK	SURVEYED		
	PLOTTED		
	TEMPLATE		
	AREAS		
	AREAS CHECKED		
NO.			

MODEL: Default
FILE NAME: pw:\\aecom-na-pw.bentley.com:AECOM_DS16_NA\Documents\60603202-Brush College\900-CAD GIS\910_CAD\03_SHEETS\01_AECOM\Cross Sections\60603202_SHT_XS_Jug.dgn

AECOM
345 EAST ASH AVENUE, SUITE B
DECATUR, IL 62526
PHONE: (217) 775-6065

USER NAME = busanskyl	DESIGNED - LMB	REVISED -	
	DRAWN - LMB	REVISED -	
PLOT SCALE = 20.0000 ' / in.	CHECKED - WBS	REVISED -	
PLOT DATE = 11/5/2020	DATE - 10/30/2020	REVISED -	

STATE OF ILLINOIS
DEPARTMENT OF TRANSPORTATION

JUG HANDLE CONNECTOR ROAD
CROSS SECTIONS

SCALE: 1"=10H':5V' | SHEET 7 OF 11 SHEETS | STA. 304+50.00 TO STA. 304+75.00

F.A.U. RTE.	SECTION	COUNTY	TOTAL SHEETS	SHEET NO.
7448	09-00933-01-BR	MACON	996	819
		CONTRACT NO. XXXX(XXX)		
		ILLINOIS	FED. AID PROJECT	

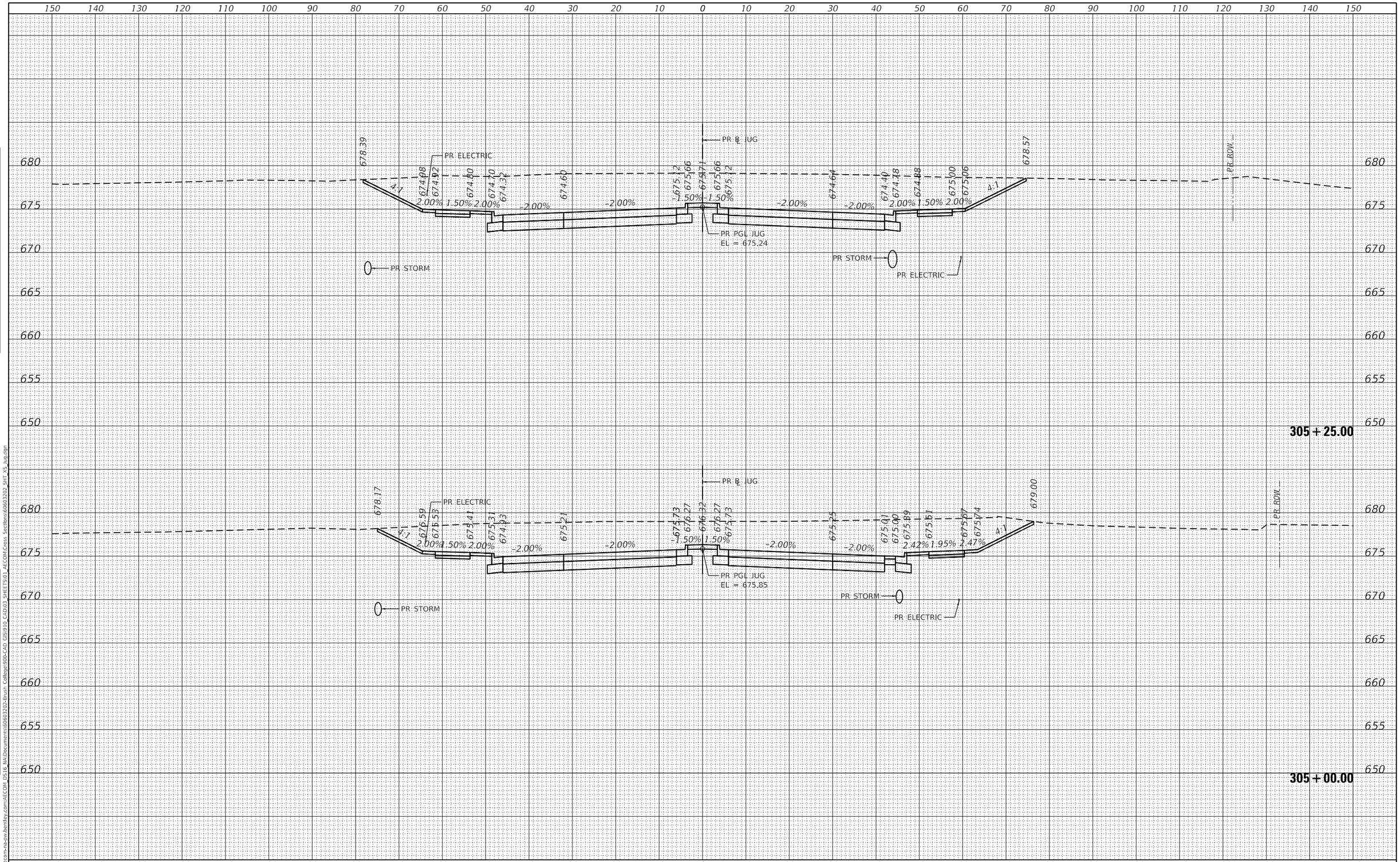

FINAL SURVEY	BY	DATE
SURVEYED		
PLOTTED		
TEMPLATE		
AREAS		
AREAS CHECKED		
NOTE BOOK		
NO.		

ORIGINAL SURVEY	BY	DATE
SURVEYED		
PLOTTED		
TEMPLATE		
AREAS		
AREAS CHECKED		
NOTE BOOK		
NO.		

MODEL: Default
FILE NAME: pw:\\aecom-na-pw.bentley.com:AECOM_DS16_NA\Documents\60603202-Brush College\900-CAD GIS\910_CAD\03_SHEETS\01_AECOM\Cross Sections\60603202_SHT_XS_Jug.dgn

AECOM
345 EAST ASH AVENUE, SUITE B
DECATUR, IL 62526
PHONE: (217) 775-6065

USER NAME = busanskyl	DESIGNED - LMB	REVISED -	
	DRAWN - LMB	REVISED -	
PLOT SCALE = 20.0000 ' / in.	CHECKED - WBS	REVISED -	
PLOT DATE = 11/5/2020	DATE - 10/30/2020	REVISED -	

STATE OF ILLINOIS
DEPARTMENT OF TRANSPORTATION

JUG HANDLE CONNECTOR ROAD
CROSS SECTIONS

SCALE: 1"=10H':5V' | SHEET 8 OF 11 SHEETS | STA. 305+00.00 TO STA. 305+25.00

F.A.U. RTE.	SECTION	COUNTY	TOTAL SHEETS	SHEET NO.
7448	09-00933-01-BR	MACON	996	820
		CONTRACT NO. XXXX(XXX)		
	ILLINOIS	FED. AID PROJECT		

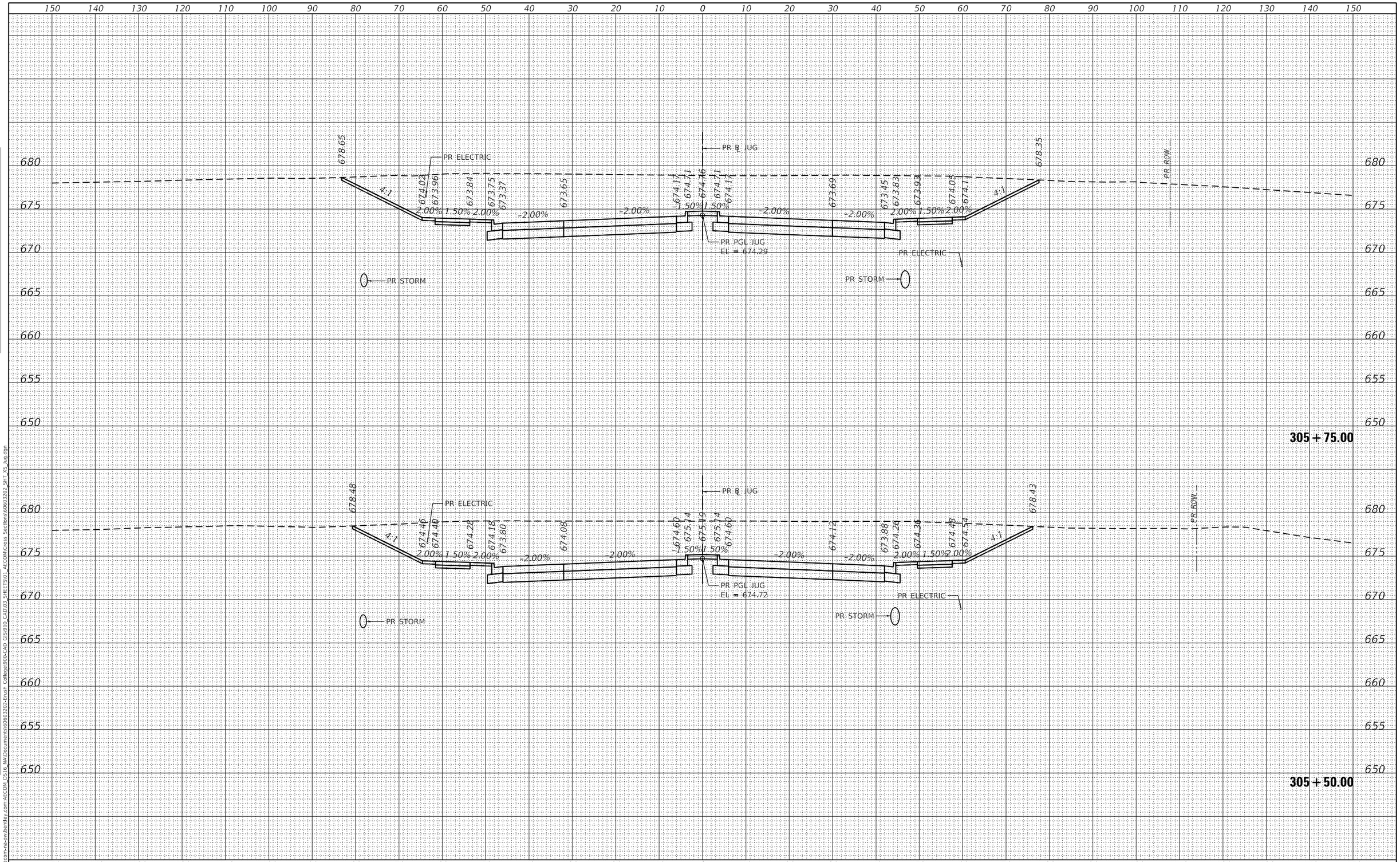

FINAL SURVEY	BY	DATE
SURVEYED		
PLOTTED		
TEMPLATE		
AREAS		
AREAS CHECKED		
NOTE BOOK		
NO.		

ORIGINAL SURVEY	BY	DATE
SURVEYED		
PLOTTED		
TEMPLATE		
AREAS		
AREAS CHECKED		
NOTE BOOK		
NO.		

MODEL: Default
FILE NAME: pw:\\aecom-na-pw.bentley.com:AECOM_DS16_NA\Documents\60603202-Brush College\900-CAD GIS\910_CAD\03_SHEETS\01_AECOM\Cross Sections\60603202_SHT_XS_jug.dgn

AECOM
345 EAST ASH AVENUE, SUITE B
DECATUR, IL 62526
PHONE: (217) 775-6065

USER NAME = busanskyl	DESIGNED - LMB	REVISED -	
	DRAWN - LMB	REVISED -	
PLOT SCALE = 20.0000 ' / in.	CHECKED - WBS	REVISED -	
PLOT DATE = 11/5/2020	DATE - 10/30/2020	REVISED -	

STATE OF ILLINOIS
DEPARTMENT OF TRANSPORTATION

JUG HANDLE CONNECTOR ROAD
CROSS SECTIONS

SCALE: 1"=10H':5V' | SHEET 9 OF 11 SHEETS | STA. 305+50.00 TO STA. 305+75.00

F.A.U. RTE.	SECTION	COUNTY	TOTAL SHEETS	SHEET NO.
7448	09-00933-01-BR	MACON	996	821
		CONTRACT NO. XXXX(XXX)		
		ILLINOIS	FED. AID PROJECT	

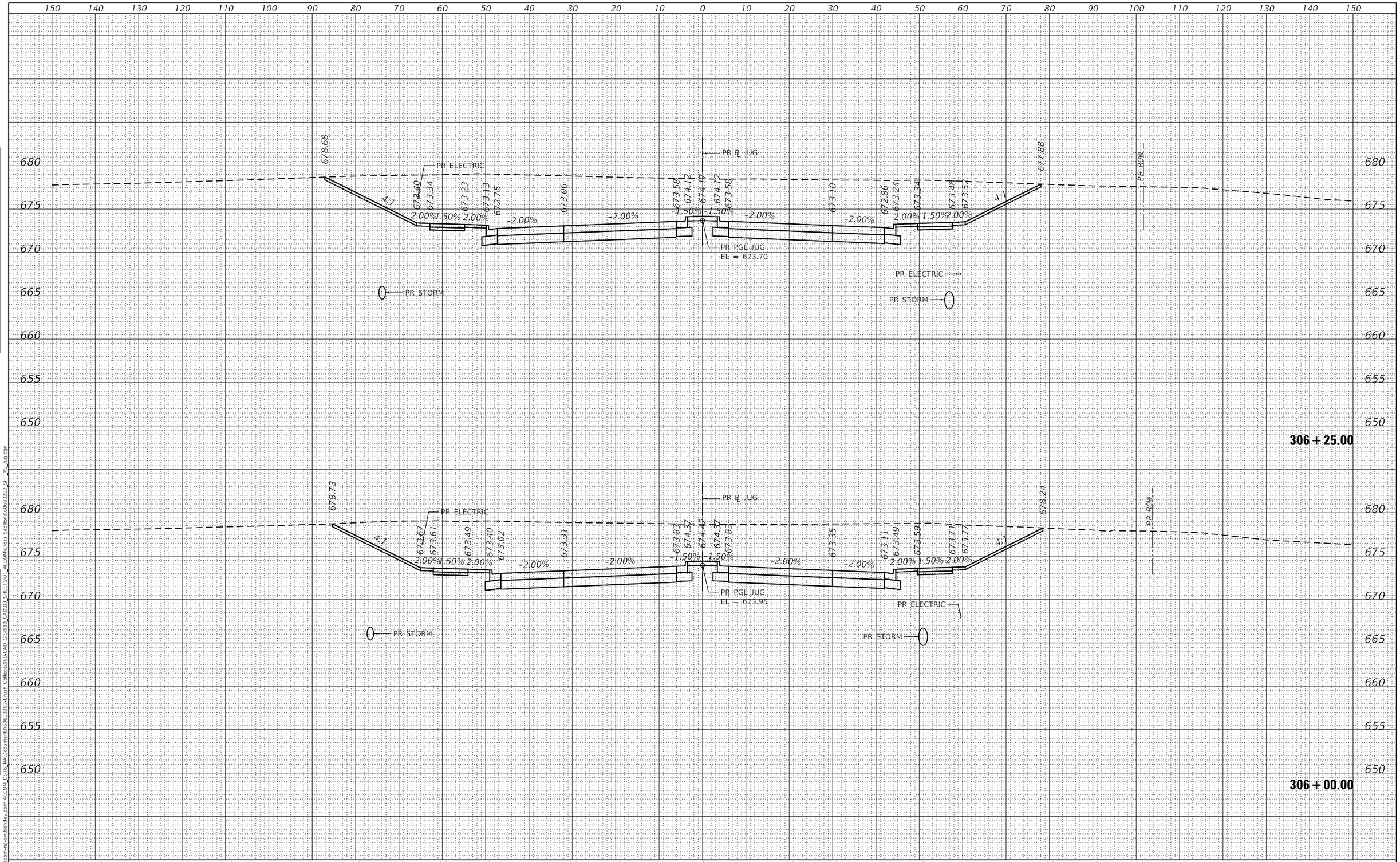

FINAL SURVEY		BY	DATE
NOTE BOOK	SURVEYED		
	PLOTTED		
	TEMPLATE		
	AREAS		
NO.	AREAS CHECKED		

ORIGINAL SURVEY		BY	DATE
NOTE BOOK	SURVEYED		
	PLOTTED		
	TEMPLATE		
	AREAS		
NO.	AREAS CHECKED		

MODEL: Default
FILE NAME: pw:\\aecom-na-pw.bentley.com:AECOM_DS16_NA\Documents\60603202-Brush College\900-CAD GIS\910_CAD\03_SHEETS\01_AECOM\Cross Sections\60603202_SHT_XS_Jug.dgn

AECOM
345 EAST ASH AVENUE, SUITE B
DECATUR, IL 62526
PHONE: (217) 775-6065

USER NAME = busanskyl	DESIGNED - LMB	REVISED -	
	DRAWN - LMB	REVISED -	
PLOT SCALE = 20.0000 ' / in.	CHECKED - WBS	REVISED -	
PLOT DATE = 11/5/2020	DATE - 10/30/2020	REVISED -	

STATE OF ILLINOIS
DEPARTMENT OF TRANSPORTATION

JUG HANDLE CONNECTOR ROAD
CROSS SECTIONS

SCALE: 1"=10H':5V' | SHEET 10 OF 11 SHEETS | STA. 306+00.00 TO STA. 306+25.00

F.A.U. RTE.	SECTION	COUNTY	TOTAL SHEETS	SHEET NO.
7448	09-00933-01-BR	MACON	996	822
		CONTRACT NO. XXXX(XXX)		
		ILLINOIS	FED. AID PROJECT	

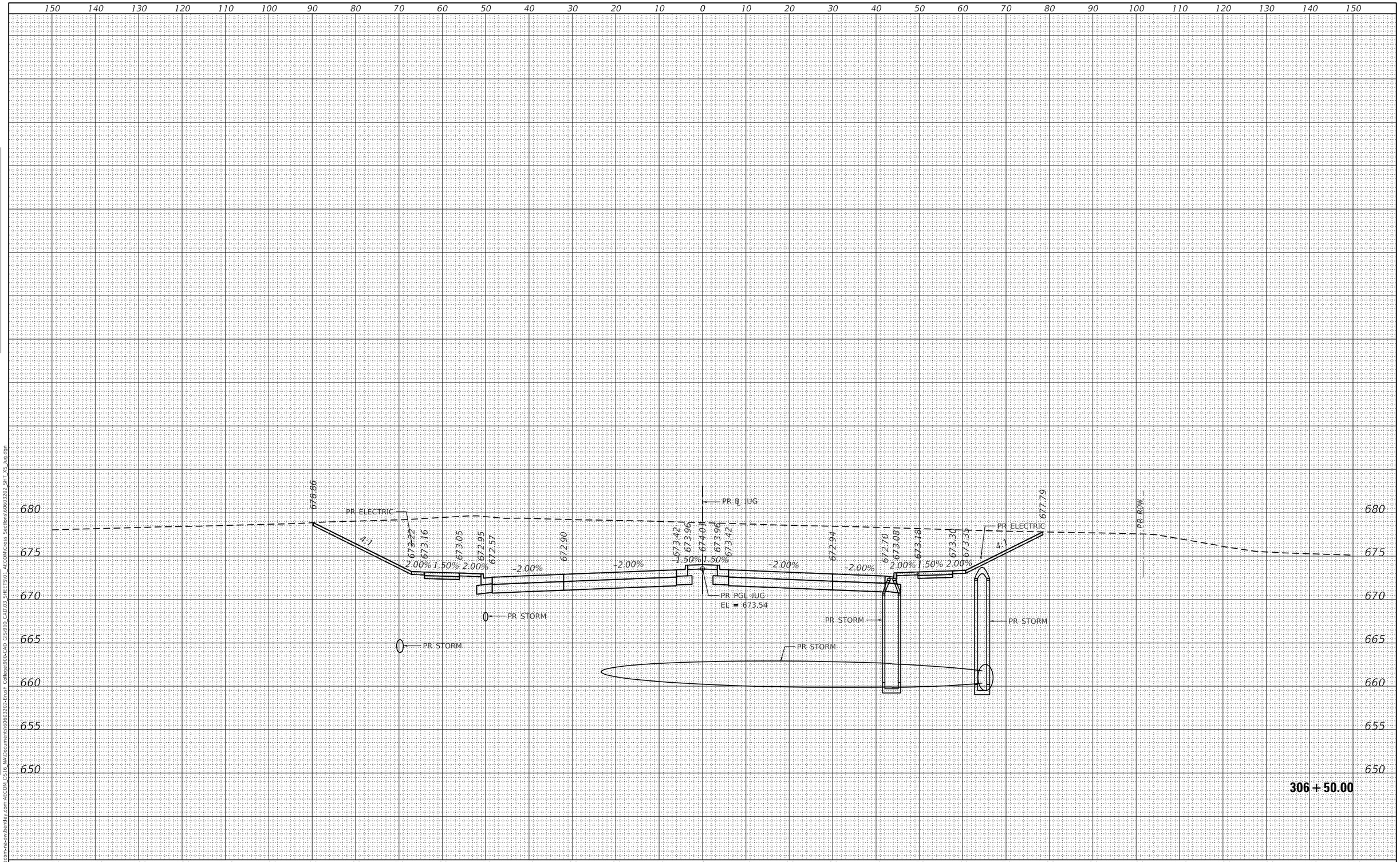

FINAL SURVEY	BY	DATE
SURVEYED		
PLOTTED		
TEMPLATE		
AREAS		
AREAS CHECKED		
NOTE BOOK NO.		

ORIGINAL SURVEY	BY	DATE
SURVEYED		
PLOTTED		
TEMPLATE		
AREAS		
AREAS CHECKED		
NOTE BOOK NO.		

MODEL: Default
FILE NAME: pw:\\aecom-na-pw.bentley.com:AECOM_DS16_NA\Documents\60603202-Brush College\900-CAD GIS\910_CAD\03_SHEETS\01_AECOM\Cross_Sections\60603202_SHT_XS_Jug.dgn

AECOM
345 EAST ASH AVENUE, SUITE B
DECATUR, IL 62526
PHONE: (217) 775-6065

USER NAME = busanskyl	DESIGNED - LMB	REVISED -	
	DRAWN - LMB	REVISED -	
PLOT SCALE = 20.0000 ' / in.	CHECKED - WBS	REVISED -	
PLOT DATE = 11/5/2020	DATE - 10/30/2020	REVISED -	

STATE OF ILLINOIS
DEPARTMENT OF TRANSPORTATION

JUG HANDLE CONNECTOR ROAD
CROSS SECTIONS

SCALE: 1"=10H':5V' | SHEET 11 OF 11 SHEETS | STA. 306+50.00 TO STA. 306+50.00

F.A.U. RTE.	SECTION	COUNTY	TOTAL SHEETS	SHEET NO.
7448	09-00933-01-BR	MACON	996	823
		CONTRACT NO. XXXX(XXX)		
		ILLINOIS	FED. AID PROJECT	

FINAL SURVEY		BY	DATE
	SURVEYED		
	PLOTTED		
NOTE BOOK	TEMPLATE		
	AREAS		
NO.	AREAS CHECKED		

ORIGINAL SURVEY		BY	DATE
	SURVEYED		
	PLOTTED		
NOTE BOOK	TEMPLATE		
	AREAS		
NO.	AREAS CHECKED		

MODEL: Default
FILE NAME: pw:\\aecom-na-pw.bentley.com:AECOM_DS16_NA\Documents\60603202-Brush College\900-CAD_GIS\910_CAD\03_SHEETS\01_AECOM\Cross Sections\60603202_SHT_XS_Jug.dgn

AECOM
345 EAST ASH AVENUE, SUITE B
DECATUR, IL 62526
PHONE: (217) 775-6065

USER NAME = busanskyl	DESIGNED - LMB	REVISED -
	DRAWN - LMB	REVISED -
PLOT SCALE = 20.0000 ' / in.	CHECKED - WBS	REVISED -
PLOT DATE = 11/5/2020	DATE - 10/30/2020	REVISED -

STATE OF ILLINOIS
DEPARTMENT OF TRANSPORTATION

JUG HANDLE CONNECTOR ROAD
CROSS SECTIONS

SCALE: 1"=10H':5V' | SHEET OF SHEETS | STA. TO STA.

F.A.U. RTE.	SECTION	COUNTY	TOTAL SHEETS	SHEET NO.
7448	09-00933-01-BR	MACON	996	824
		CONTRACT NO. XXXX(XXX)		
	ILLINOIS	FED. AID PROJECT		

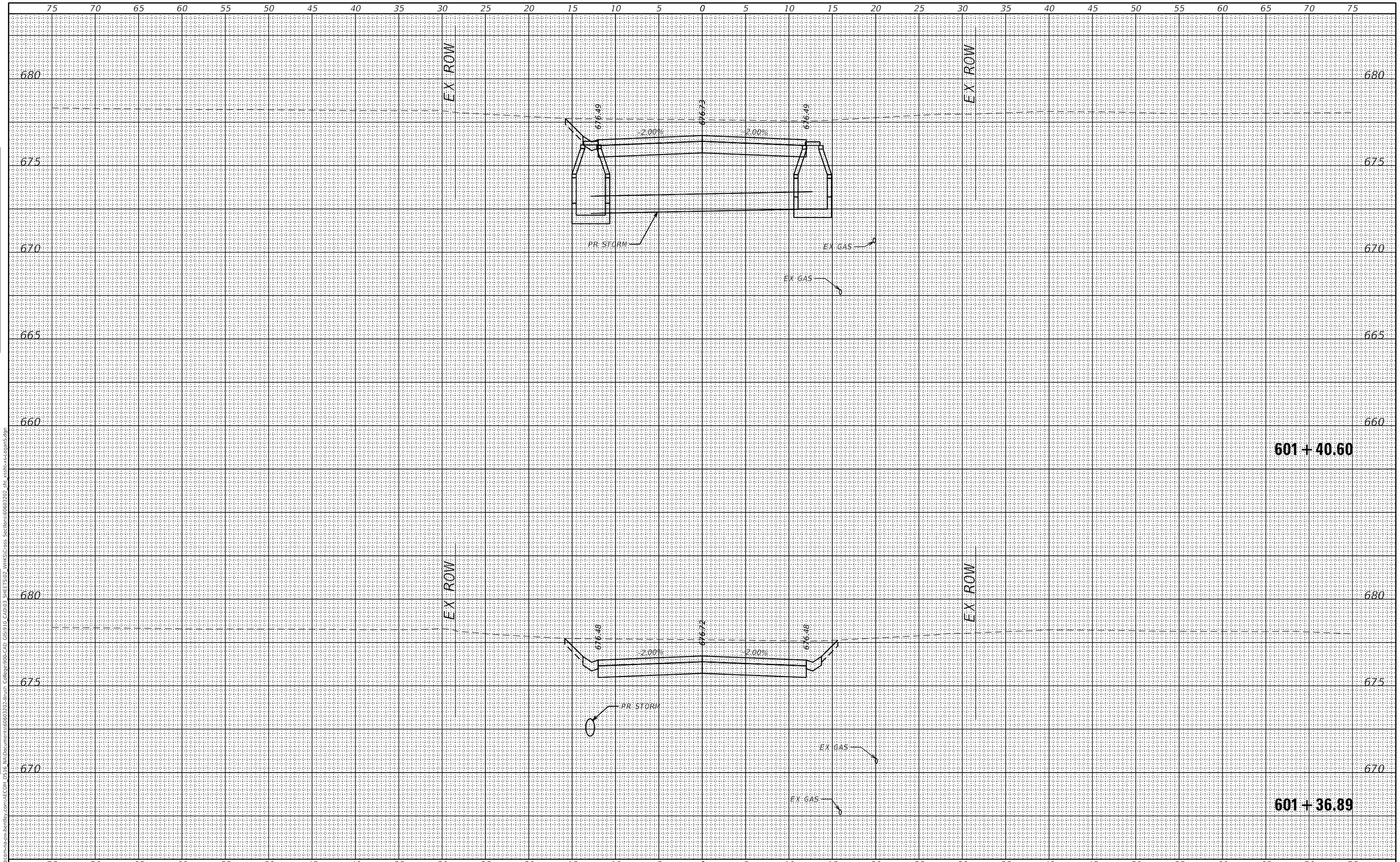

FINAL SURVEY		BY	DATE
NOTE BOOK	SURVEYED		
	PLOTTED		
	TEMPLATE		
	AREAS		
	AREAS CHECKED		
NO.			

ORIGINAL SURVEY		BY	DATE
NOTE BOOK	SURVEYED		
	PLOTTED		
	TEMPLATE		
	AREAS		
	AREAS CHECKED		
NO.			

MODEL: Default
FILE NAME: pw:\\aecom-na-sw.bentley.com:AECOM DS16 NA\Documents\60603202-Brush College 90b-CAD GIS\910 CAD\03 SHEETS\02 VHKS\Cross Sections\60603202 sht xssht-xs-Logan5.dgn

design firm no. 184001036
whks
engineers + planners + land surveyors

USER NAME = $OPERATOR$	DESIGNED - -	REVISED	
	CHECKED - -	REVISED	
PLOT SCALE = 10.0000 ' / in.	DRAWN - -	REVISED	
PLOT DATE = 10/30/2020	CHECKED - -	REVISED	

STATE OF ILLINOIS
DEPARTMENT OF TRANSPORTATION

EAST LOGAN STREET
CROSS SECTIONS

SCALE: 1" = 5' | SHEET 1 OF 49 SHEETS | STA. 601+36.89 TO STA. 601+40.60

F.A.U. RTE.	SECTION	COUNTY	TOTAL SHEETS	SHEET NO.
7448	09-00933-01-BR	MACON	996	825

CONTRACT NO. 6WGY(165)

ILLINOIS | FED. AID PROJECT

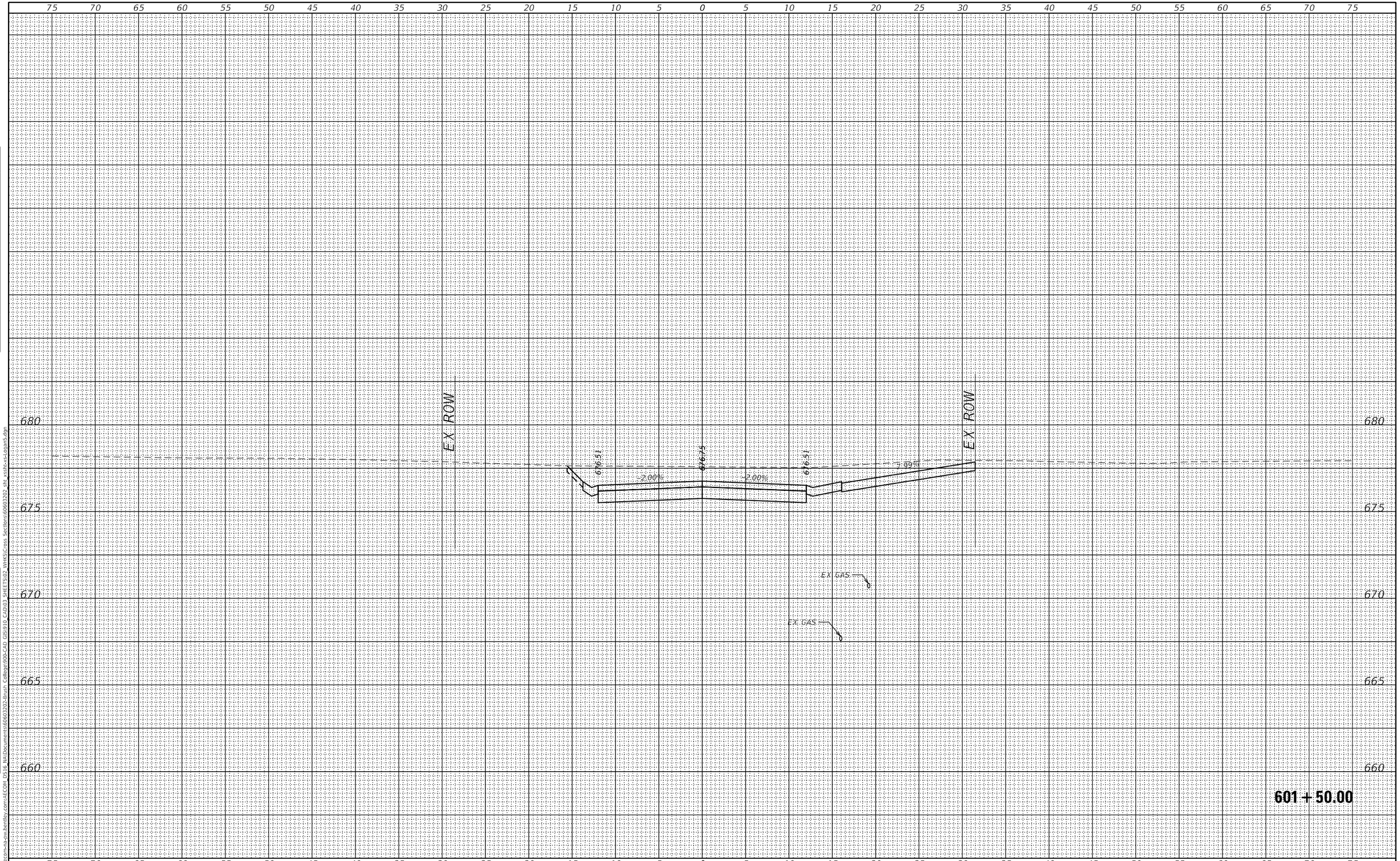

FINAL SURVEY	BY	DATE
SURVEYED		
PLOTTED		
TEMPLATE		
AREAS		
AREAS CHECKED		

ORIGINAL SURVEY	BY	DATE
SURVEYED		
PLOTTED		
TEMPLATE		
AREAS		
AREAS CHECKED		

NOTE BOOK
NO.

MODEL: Default
FILE NAME: pw:\\aecom-na-pw.bentley.com:AECOM DS16 NA\Documents\60603202-Brush College\900-CAD GIS\910 CAD\03 SHEETS\02 VHKS\Cross Sections\60603202 sht xssht-ex-Logan5.dgn

design firm no. 184001036
whks
engineers + planners + land surveyors

USER NAME = $OPERATOR$	DESIGNED - -	REVISED
	CHECKED - -	REVISED
PLOT SCALE = 10.0000 ' / in.	DRAWN - -	REVISED
PLOT DATE = 10/30/2020	CHECKED - -	REVISED

STATE OF ILLINOIS
DEPARTMENT OF TRANSPORTATION

EAST LOGAN STREET
CROSS SECTIONS

SCALE: 1" = 5' | SHEET 2 OF 49 SHEETS | STA. 601+50.00 TO STA. 601+50.00

F.A.U. RTE.	SECTION	COUNTY	TOTAL SHEETS	SHEET NO.
7448	09-00933-01-BR	MACON	996	826

CONTRACT NO. 6WGY(165)
ILLINOIS | FED. AID PROJECT

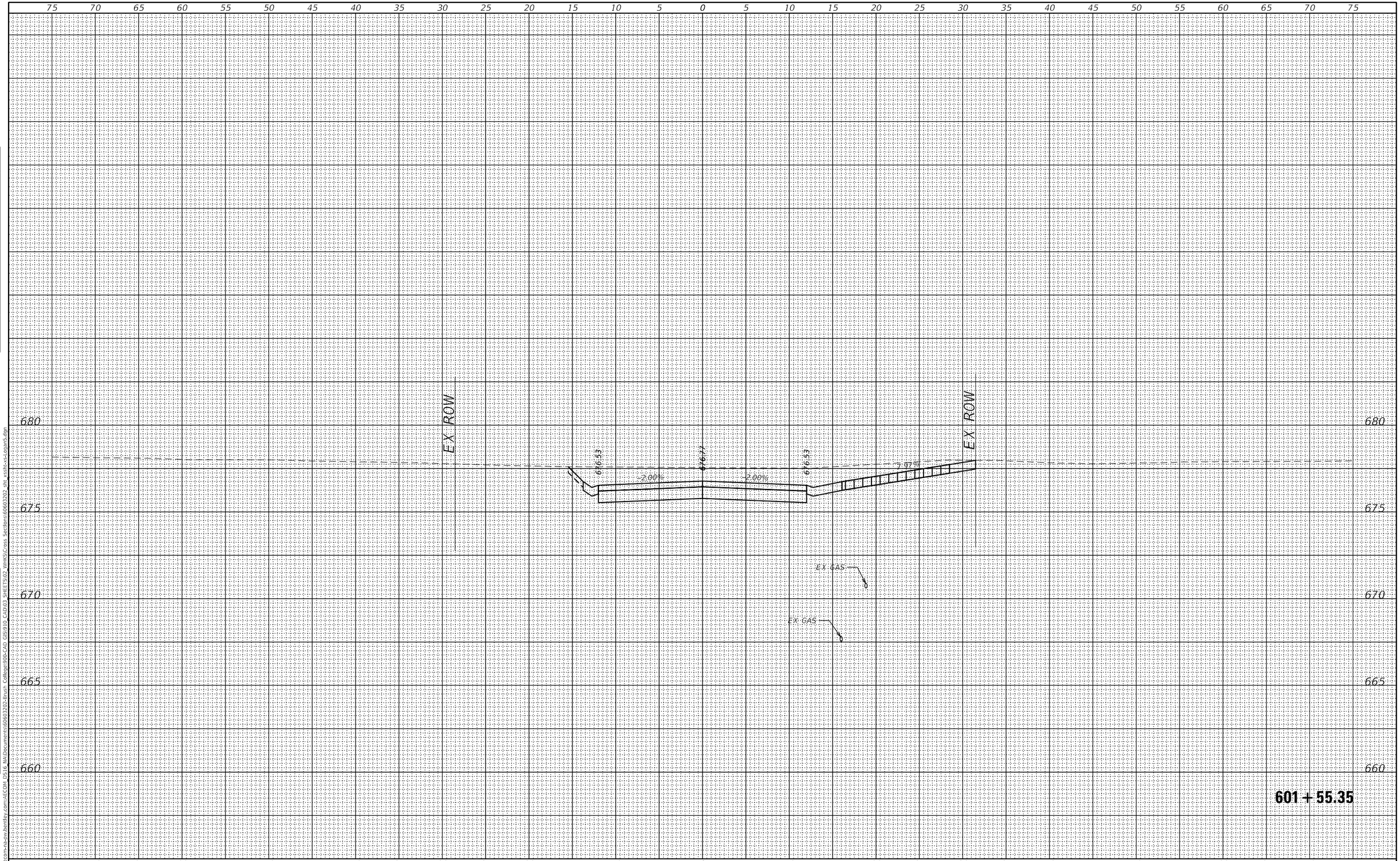

FINAL SURVEY	BY	DATE
SURVEYED		
PLOTTED		
TEMPLATE		
AREAS		
AREAS CHECKED		
NOTE BOOK		
NO.		

ORIGINAL SURVEY	BY	DATE
SURVEYED		
PLOTTED		
TEMPLATE		
AREAS		
AREAS CHECKED		
NOTE BOOK		
NO.		

MODEL: Default
FILE NAME: pw:\\aecom-na-stw.bentley.com:AECOM DS16 NA\Documents\60603202-Brush College\900-CAD GIS\910 CAD\03 SHEETS\02 VHKS\Cross Sections\60603202 sht xsctn-xs-Logan5.dgn

design firm no. 184001036
whks
engineers • planners • land surveyors

USER NAME = $OPERATOR$	DESIGNED - -	REVISED	
	CHECKED - -	REVISED	
PLOT SCALE = 10.0000 ' / in.	DRAWN - -	REVISED	
PLOT DATE = 10/30/2020	CHECKED - -	REVISED	

STATE OF ILLINOIS
DEPARTMENT OF TRANSPORTATION

EAST LOGAN STREET
CROSS SECTIONS

SCALE: 1" = 5' | SHEET 3 OF 49 SHEETS | STA. 601+55.35 TO STA. 601+55.35

F.A.U. RTE.	SECTION	COUNTY	TOTAL SHEETS	SHEET NO.
7448	09-00933-01-BR	MACON	996	827

CONTRACT NO. 6WGY(165)

ILLINOIS | FED. AID PROJECT

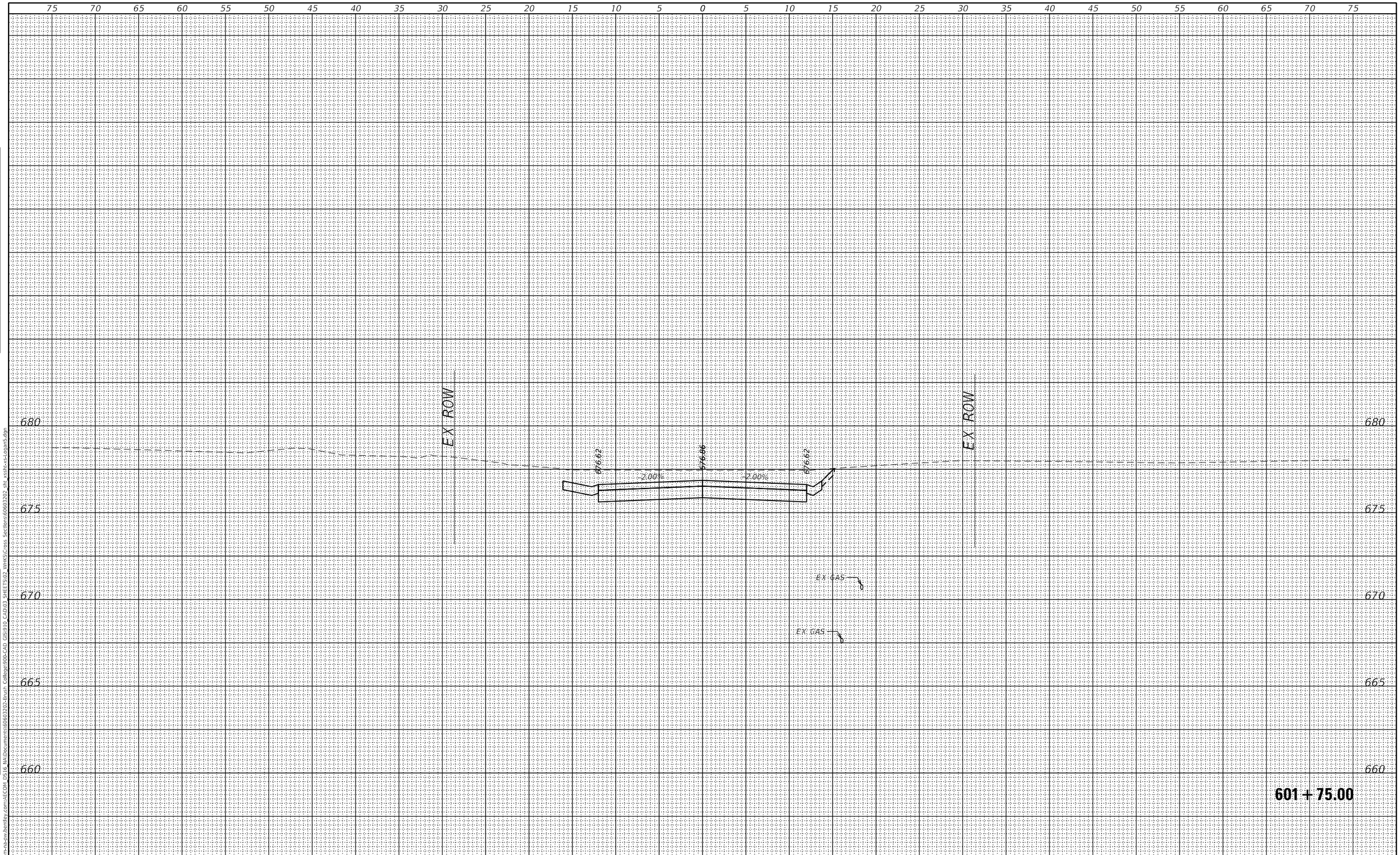

FINAL SURVEY		BY	DATE
NOTE BOOK	SURVEYED		
	PLOTTED		
	TEMPLATE		
	AREAS		
NO.	AREAS CHECKED		

ORIGINAL SURVEY		BY	DATE
NOTE BOOK	SURVEYED		
	PLOTTED		
	TEMPLATE		
	AREAS		
NO.	AREAS CHECKED		

MODEL: Default
FILE NAME: pw:\\aecom-na-pw.bentley.com:AECOM DS16 NA\Documents\60603202-Brush College\900-CAD GIS\910 CAD\03 SHEETS\02 WHKS\Cross Sections\60603202_sht_xssht-xs-Logan5.dgn

design firm no. 184001036
whks
engineers + planners + land surveyors

USER NAME = $OPERATOR$	DESIGNED - -	REVISED	
	CHECKED - -	REVISED	
PLOT SCALE = 10.0000 ' / in.	DRAWN - -	REVISED	
PLOT DATE = 10/30/2020	CHECKED - -	REVISED	

STATE OF ILLINOIS
DEPARTMENT OF TRANSPORTATION

EAST LOGAN STREET
CROSS SECTIONS

SCALE: 1" = 5' | SHEET 4 OF 49 SHEETS | STA. 601+75.00 TO STA. 601+75.00

F.A.U. RTE.	SECTION	COUNTY	TOTAL SHEETS	SHEET NO.
7448	09-00933-01-BR	MACON	996	828

CONTRACT NO. 6WGY(165)
ILLINOIS | FED. AID PROJECT

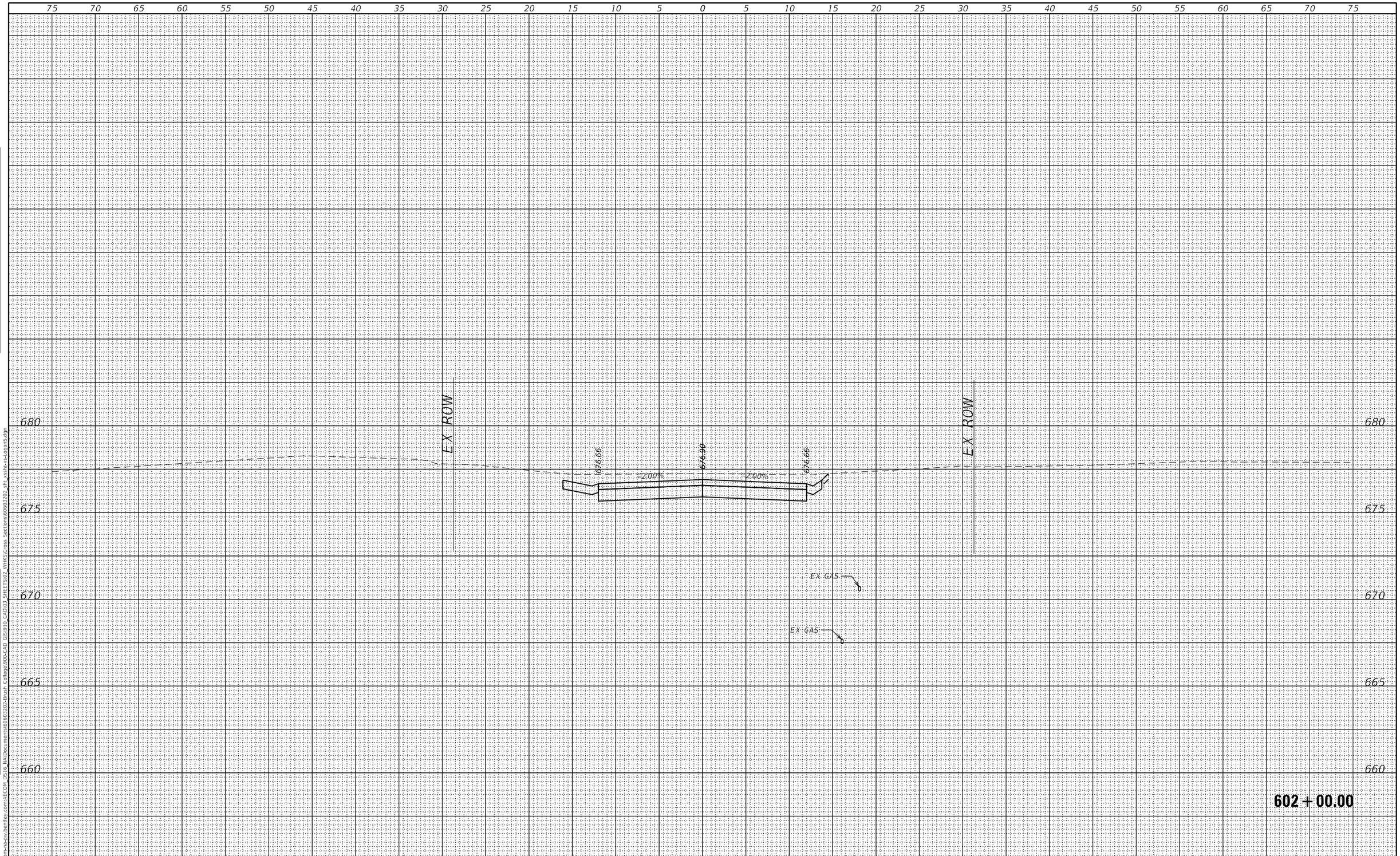

FINAL SURVEY		BY	DATE
NOTE BOOK	SURVEYED		
	PLOTTED		
	TEMPLATE		
	AREAS		
NO.	AREAS CHECKED		

ORIGINAL SURVEY		BY	DATE
NOTE BOOK	SURVEYED		
	PLOTTED		
	TEMPLATE		
	AREAS		
NO.	AREAS CHECKED		

MODEL: Default
FILE NAME: pw:\\aecom-na-pw.bentley.com:AECOM DS16 NA\Documents\60603202-Brush College\900-CAD GIS\910 CAD\03 SHEETS\02 WHKS\Cross Sections\60603202_sht_xssht-xs-Logan5.dgn

design firm no. 184001036
whks
engineers + planners + land surveyors

USER NAME = $OPERATOR$	DESIGNED - -	REVISED	
	CHECKED - -	REVISED	
PLOT SCALE = 10.0000 ' / in.	DRAWN - -	REVISED	
PLOT DATE = 10/30/2020	CHECKED - -	REVISED	

STATE OF ILLINOIS
DEPARTMENT OF TRANSPORTATION

EAST LOGAN STREET
CROSS SECTIONS

SCALE: 1" = 5' | SHEET 5 OF 49 SHEETS | STA. 602+00.00 TO STA. 602+00.00

F.A.U. RTE.	SECTION	COUNTY	TOTAL SHEETS	SHEET NO.
7448	09-00933-01-BR	MACON	996	829

CONTRACT NO. 6WGY(165)
ILLINOIS | FED. AID PROJECT

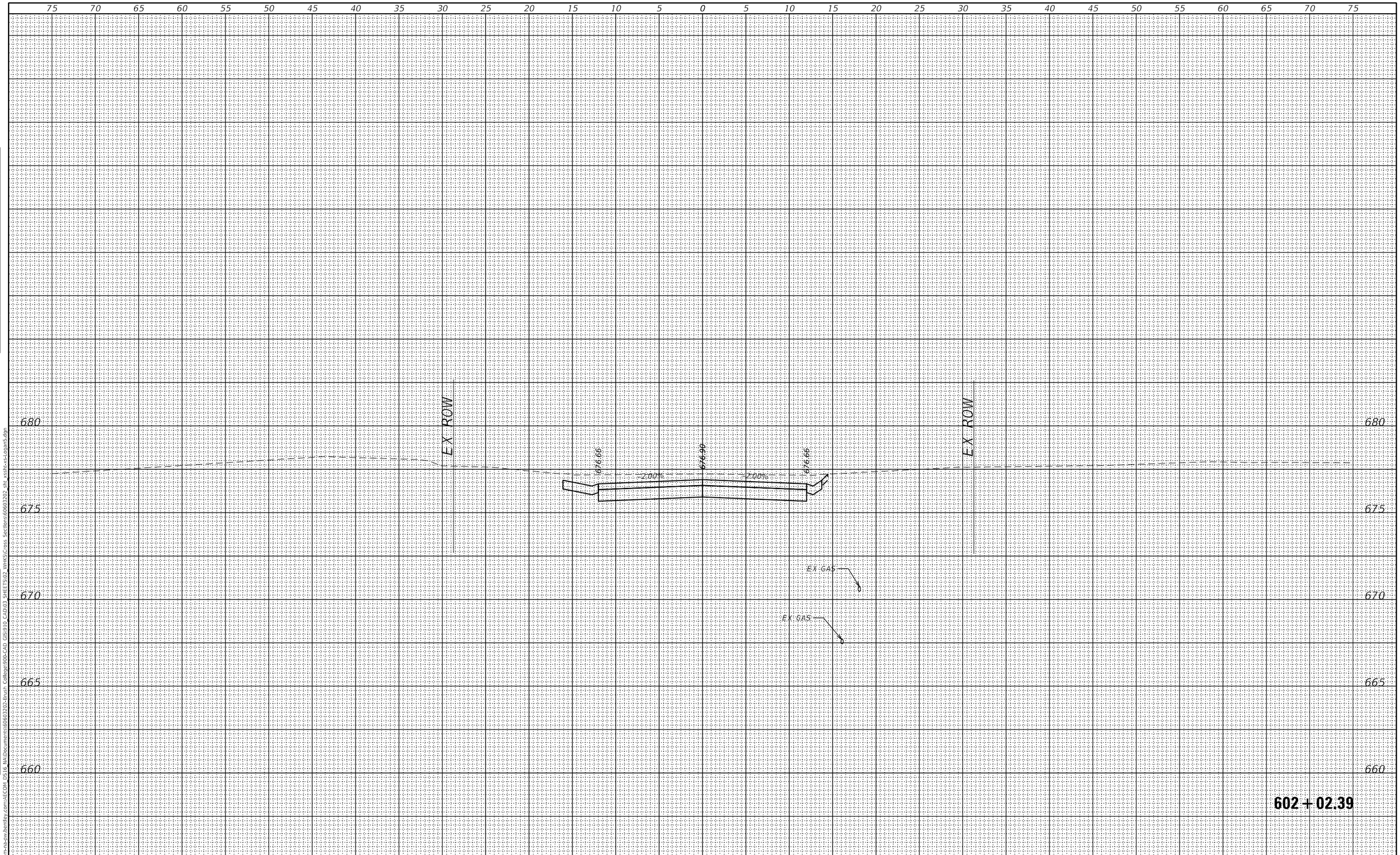

FINAL SURVEY		BY	DATE
NOTE BOOK	SURVEYED		
	PLOTTED		
	TEMPLATE		
	AREAS		
NO.	AREAS CHECKED		

ORIGINAL SURVEY		BY	DATE
NOTE BOOK	SURVEYED		
	PLOTTED		
	TEMPLATE		
	AREAS		
NO.	AREAS CHECKED		

MODEL: Default
FILE NAME: pw:\\aecom-na-pw.bentley.com:AECOM DS16 NA\Documents\60603202-Brush College\900-CAD GIS\910 CAD\03 SHEETS\02 WHKS\Cross Sections\60603202_sht_xssht-xs-Logan5.dgn

design firm no. 184001036
whks
engineers + planners + land surveyors

USER NAME = $OPERATOR$	DESIGNED - -	REVISED	
	CHECKED - -	REVISED	
PLOT SCALE = 10.0000 ' / in.	DRAWN - -	REVISED	
PLOT DATE = 10/30/2020	CHECKED - -	REVISED	

STATE OF ILLINOIS
DEPARTMENT OF TRANSPORTATION

EAST LOGAN STREET
CROSS SECTIONS

SCALE: 1" = 5' | SHEET 6 OF 49 SHEETS | STA. 602+02.39 TO STA. 602+02.39

F.A.U. RTE.	SECTION	COUNTY	TOTAL SHEETS	SHEET NO.
7448	09-00933-01-BR	MACON	996	830

CONTRACT NO. 6WGY(165)
ILLINOIS | FED. AID PROJECT

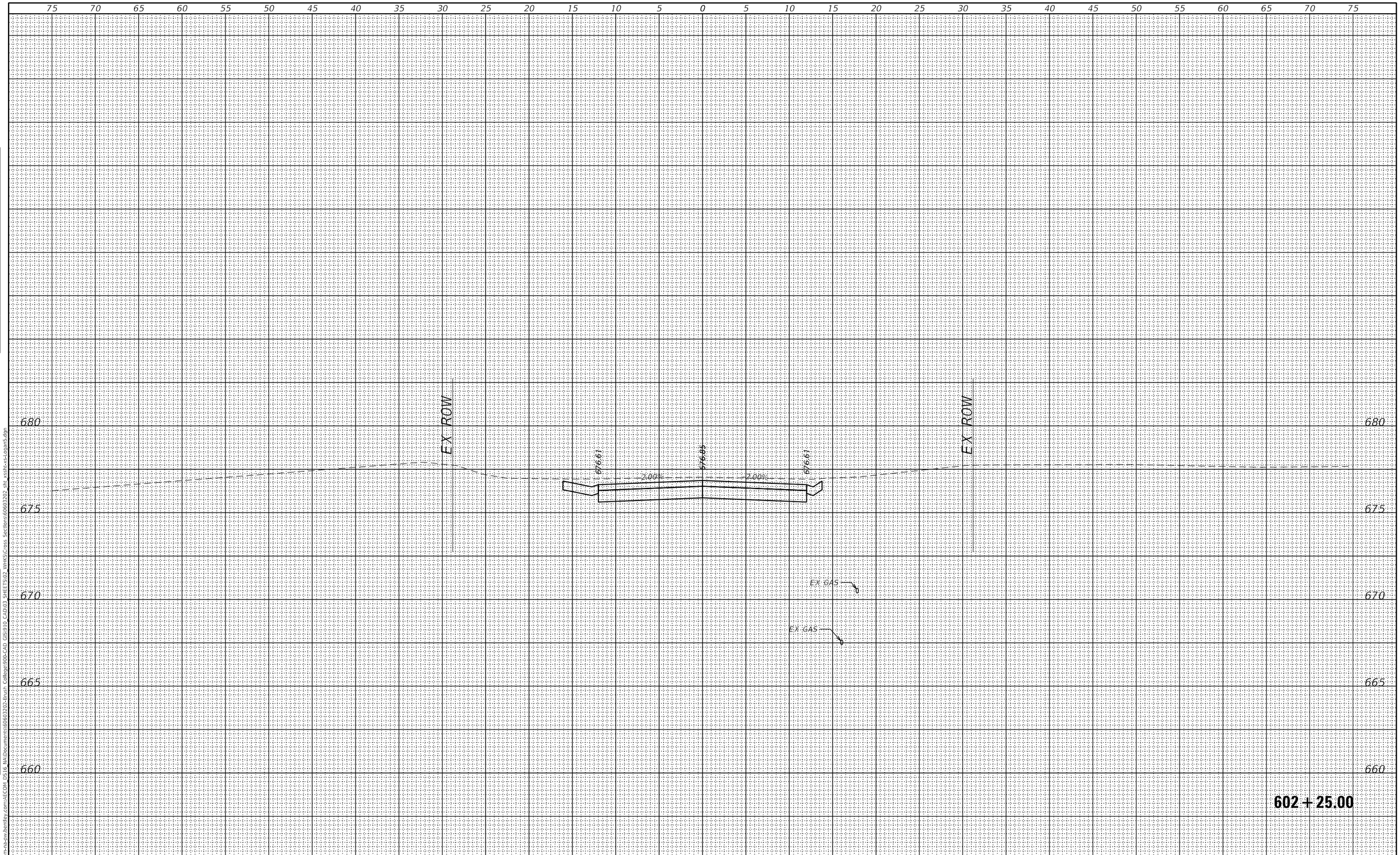

FINAL SURVEY		BY	DATE
	SURVEYED		
	PLOTTED		
NOTE BOOK	TEMPLATE		
	AREAS		
NO.	AREAS CHECKED		

ORIGINAL SURVEY		BY	DATE
	SURVEYED		
	PLOTTED		
NOTE BOOK	TEMPLATE		
	AREAS		
NO.	AREAS CHECKED		

MODEL: Default
FILE NAME: pw:\\aecom-na-pw.bentley.com:AECOM DS16 NA\Documents\60603202-Brush College\900-CAD GIS\910 CAD\03 SHEETS\02 WHKS\Cross Sections\60603202_sht_xssht-xs-Logan5.dgn

design firm no. 184001036
whks
engineers + planners + land surveyors

USER NAME = $OPERATOR$	DESIGNED - -	REVISED
	CHECKED - -	REVISED
PLOT SCALE = 10.0000 ' / in.	DRAWN - -	REVISED
PLOT DATE = 10/30/2020	CHECKED - -	REVISED

STATE OF ILLINOIS
DEPARTMENT OF TRANSPORTATION

EAST LOGAN STREET
CROSS SECTIONS

SCALE: 1" = 5' | SHEET 7 OF 49 SHEETS | STA. 602+25.00 TO STA. 602+25.00

F.A.U. RTE.	SECTION	COUNTY	TOTAL SHEETS	SHEET NO.
7448	09-00933-01-BR	MACON	996	831

CONTRACT NO. 6WGY(165)
ILLINOIS | FED. AID PROJECT

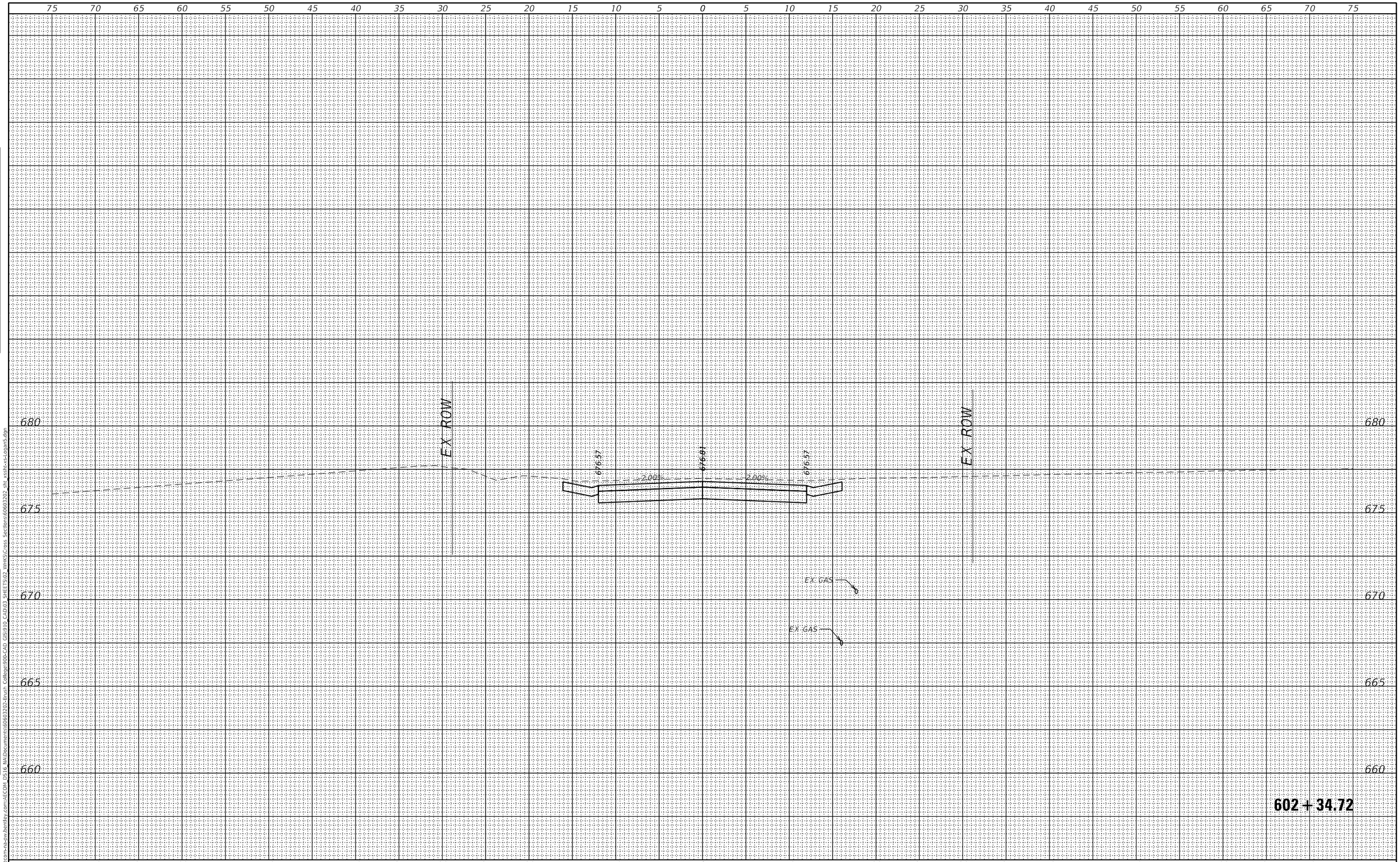

FINAL SURVEY		BY	DATE
	SURVEYED		
	PLOTTED		
NOTE BOOK	TEMPLATE		
	AREAS		
NO.	AREAS CHECKED		

ORIGINAL SURVEY		BY	DATE
	SURVEYED		
	PLOTTED		
NOTE BOOK	TEMPLATE		
	AREAS		
NO.	AREAS CHECKED		

MODEL: Default
FILE NAME: pw:\\aecom-na-pw.bentley.com:AECOM DS16 NA\Document\60603202-Brush College\900-CAD GIS\910 CAD\03 SHEETS\02 WHKS\Cross Sections\60603202 sht xssh-ex-Logan5.dgn

design firm no. 184001036

whks
engineers + planners + land surveyors

USER NAME = $OPERATOR$	DESIGNED - -	REVISED
	CHECKED - -	REVISED
PLOT SCALE = 10.0000 ' / in.	DRAWN - -	REVISED
PLOT DATE = 10/30/2020	CHECKED - -	REVISED

STATE OF ILLINOIS
DEPARTMENT OF TRANSPORTATION

EAST LOGAN STREET
CROSS SECTIONS

SCALE: 1" = 5' | SHEET 8 OF 49 SHEETS | STA. 602+34.72 TO STA. 602+34.72

F.A.U. RTE.	SECTION	COUNTY	TOTAL SHEETS	SHEET NO.
7448	09-00933-01-BR	MACON	996	832

CONTRACT NO. 6WGY(165)

ILLINOIS | FED. AID PROJECT

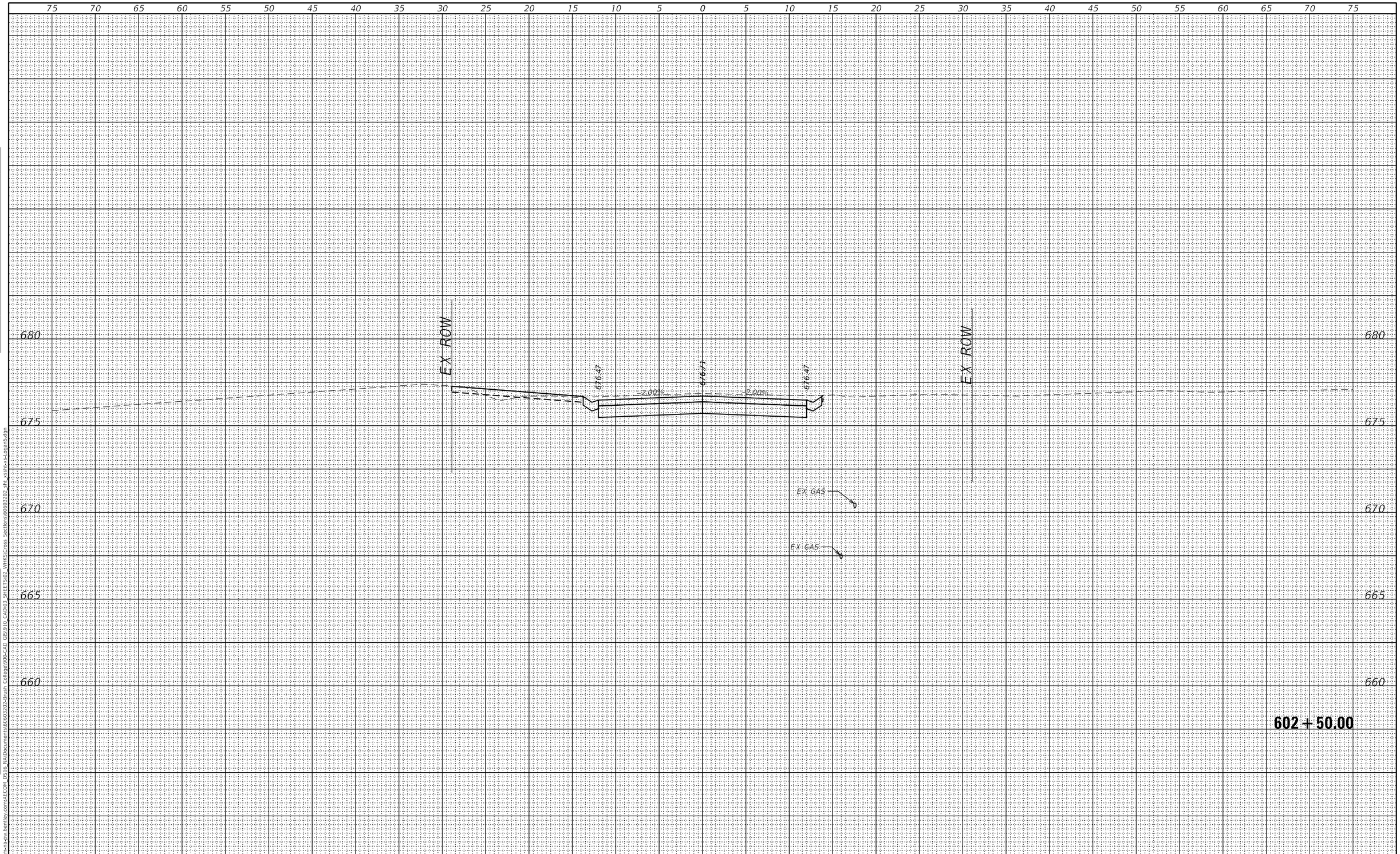

FINAL SURVEY		BY	DATE
NOTE BOOK	SURVEYED		
	PLOTTED		
	TEMPLATE		
	AREAS		
NO.	AREAS CHECKED		

ORIGINAL SURVEY		BY	DATE
NOTE BOOK	SURVEYED		
	PLOTTED		
	TEMPLATE		
	AREAS		
NO.	AREAS CHECKED		

MODEL: Default
FILE NAME: pw:\\aecom-na-pw.bentley.com:AECOM DS16 NA\Documents\60603202-Brush College90b-CAD GIS\910 CAD\03 SHEETS\02 VHKS\Cross Sections\60603202 sht xssht-xs-Logan5.dgn

design firm no. 184001036
whks
engineers + planners + land surveyors

USER NAME = $OPERATOR$	DESIGNED - -	REVISED
	CHECKED - -	REVISED
PLOT SCALE = 10.0000 ' / in.	DRAWN - -	REVISED
PLOT DATE = 10/30/2020	CHECKED - -	REVISED

STATE OF ILLINOIS
DEPARTMENT OF TRANSPORTATION

EAST LOGAN STREET
CROSS SECTIONS

SCALE: 1" = 5' | SHEET 9 OF 49 SHEETS | STA. 602+50.00 TO STA. 602+50.00

F.A.U. RTE.	SECTION	COUNTY	TOTAL SHEETS	SHEET NO.
7448	09-00933-01-BR	MACON	996	833

CONTRACT NO. 6WGY(165)

ILLINOIS | FED. AID PROJECT

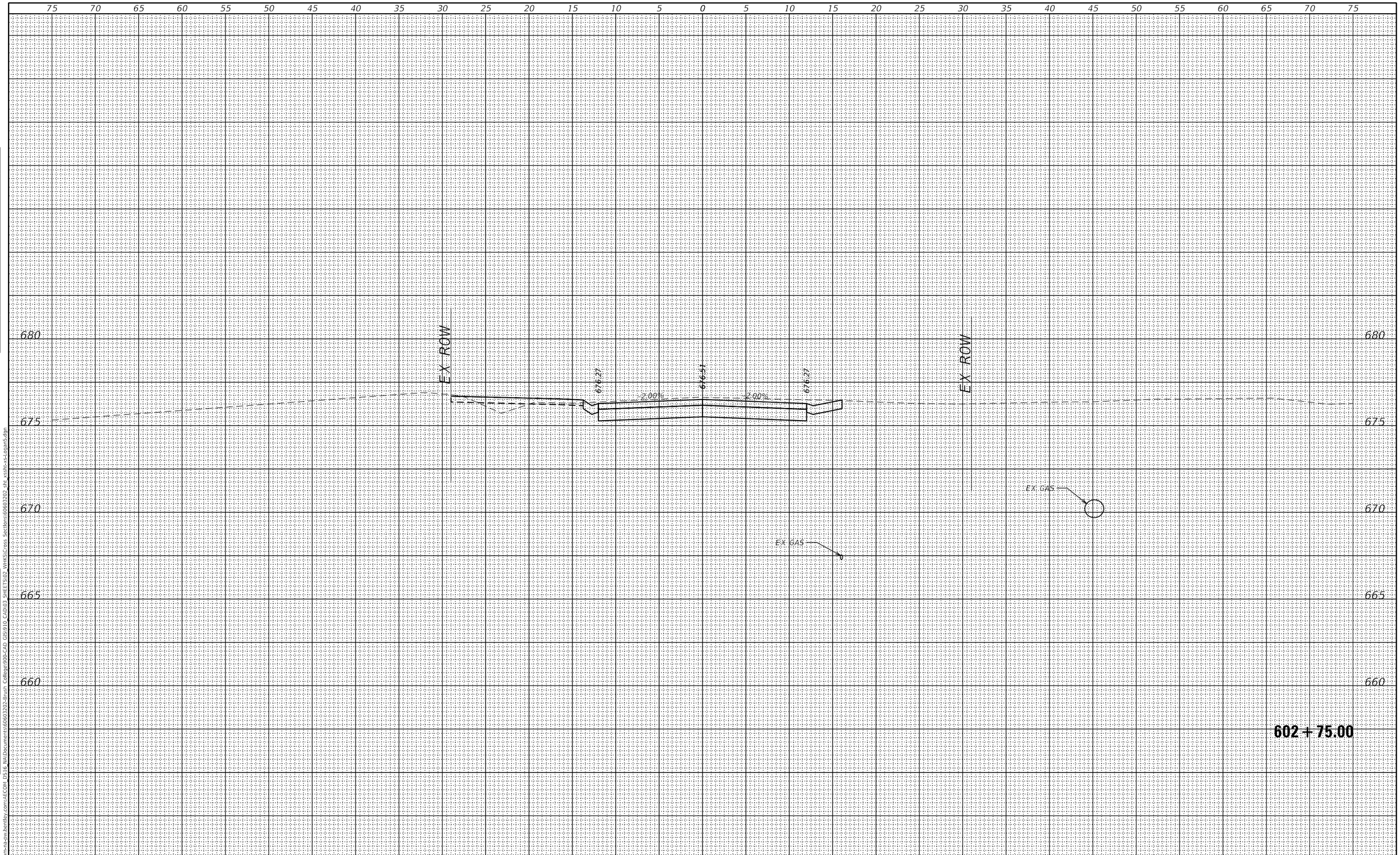

FINAL SURVEY		BY	DATE
	SURVEYED		
	PLOTTED		
NOTE BOOK	TEMPLATE		
	AREAS		
	AREAS CHECKED		
NO.			

ORIGINAL SURVEY		BY	DATE
	SURVEYED		
	PLOTTED		
NOTE BOOK	TEMPLATE		
	AREAS		
	AREAS CHECKED		
NO.			

MODEL: Default
FILE NAME: pw:\\aecom-na-sw.bentley.com:AECOM DS16 NA\Documents\60603202-Brush College90b-CAD GIS\910 CAD\03 SHEETS\02 VHKS\Cross Sections\60603202 sht xssht-xs-Logan5.dgn

design firm no. 184001036
whks
engineers + planners + land surveyors

USER NAME = $OPERATOR$	DESIGNED - -	REVISED
	CHECKED - -	REVISED
PLOT SCALE = 10.0000 ' / in.	DRAWN - -	REVISED
PLOT DATE = 10/30/2020	CHECKED - -	REVISED

STATE OF ILLINOIS
DEPARTMENT OF TRANSPORTATION

EAST LOGAN STREET
CROSS SECTIONS

SCALE: 1" = 5' | SHEET 10 OF 49 SHEETS | STA. 602+75.00 TO STA. 602+75.00

F.A.U. RTE.	SECTION	COUNTY	TOTAL SHEETS	SHEET NO.
7448	09-00933-01-BR	MACON	996	834

CONTRACT NO. 6WGY(165)

ILLINOIS | FED. AID PROJECT

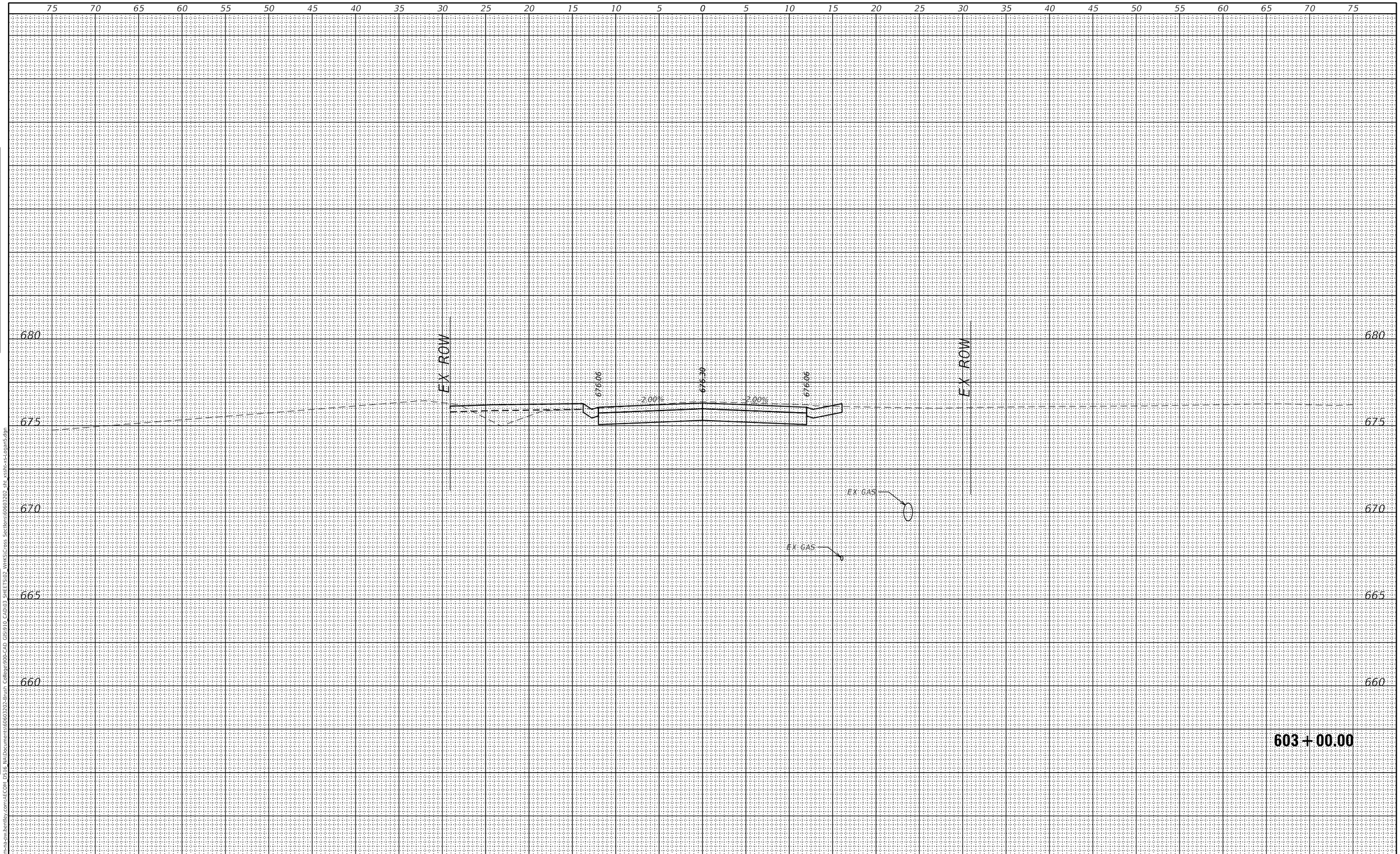

FINAL SURVEY	BY	DATE
SURVEYED		
PLOTTED		
TEMPLATE		
AREAS		
AREAS CHECKED		

NOTE BOOK
NO.

ORIGINAL SURVEY	BY	DATE
SURVEYED		
PLOTTED		
TEMPLATE		
AREAS		
AREAS CHECKED		

NOTE BOOK
NO.

MODEL: Default
FILE NAME: pw:\\aecom-na-pw.bentley.com:AECOM DS16 NA\Documents\60603202-Brush College90b-CAD GIS\910 CAD\03 SHEETS\02 VHKS\Cross Sections\60603202 sht xssht-xs-Logan5.dgn

design firm no. 184001036
whks
engineers + planners + land surveyors

USER NAME = $OPERATOR$	DESIGNED - -	REVISED
	CHECKED - -	REVISED
PLOT SCALE = 10.0000 ' / in.	DRAWN - -	REVISED
PLOT DATE = 10/30/2020	CHECKED - -	REVISED

STATE OF ILLINOIS
DEPARTMENT OF TRANSPORTATION

EAST LOGAN STREET
CROSS SECTIONS

SCALE: 1" = 5' | SHEET 11 OF 49 SHEETS | STA. 603+00.00 TO STA. 603+00.00

F.A.U. RTE.	SECTION	COUNTY	TOTAL SHEETS	SHEET NO.
7448	09-00933-01-BR	MACON	996	835

CONTRACT NO. 6WGY(165)

ILLINOIS | FED. AID PROJECT

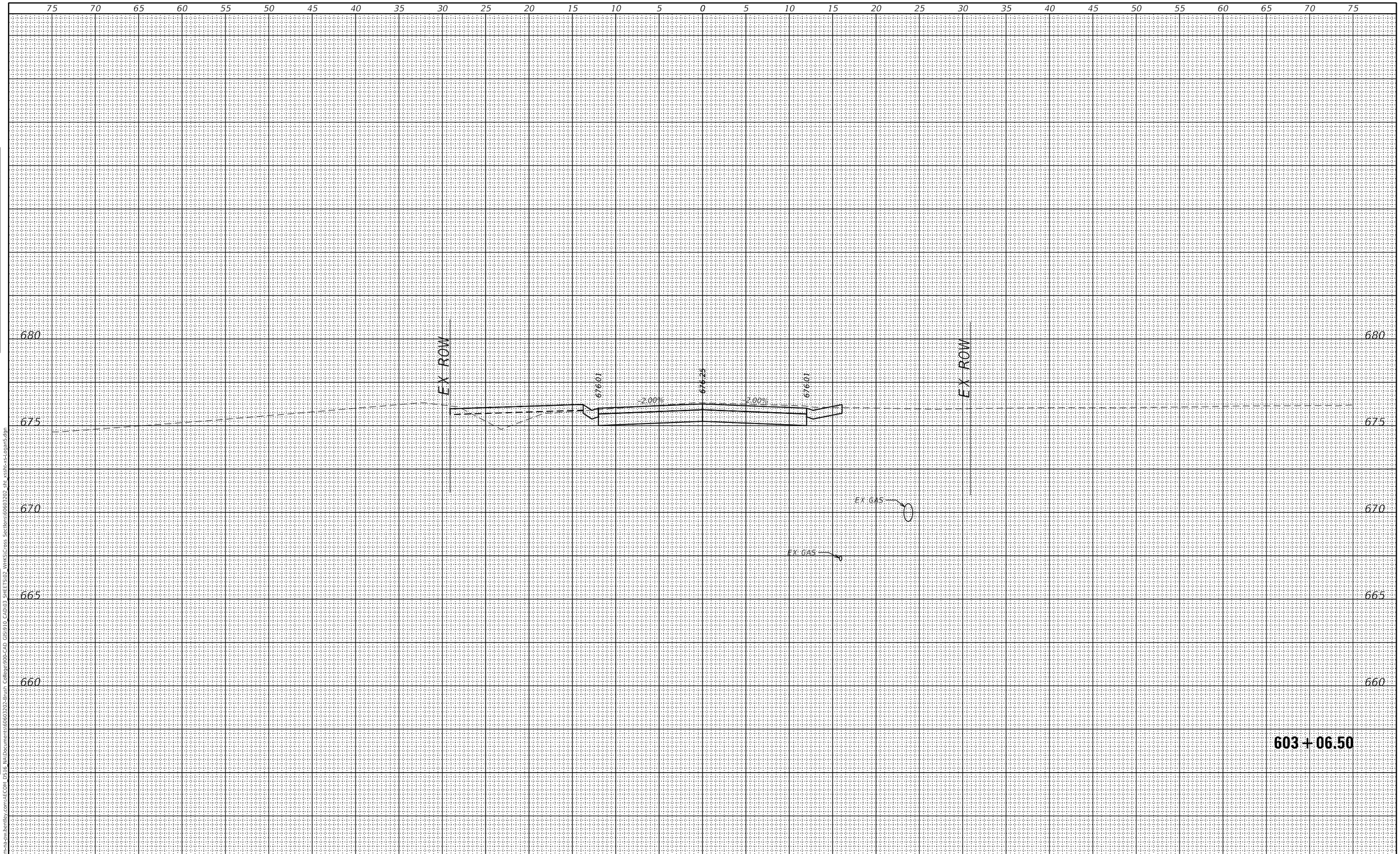

FINAL SURVEY	BY	DATE
SURVEYED		
PLOTTED		
TEMPLATE		
AREAS		
AREAS CHECKED		

NOTE BOOK
NO.

ORIGINAL SURVEY	BY	DATE
SURVEYED		
PLOTTED		
TEMPLATE		
AREAS		
AREAS CHECKED		

NOTE BOOK
NO.

MODEL: Default
FILE NAME: pw:\\aecom-na-sw.bentley.com:AECOM DS16 NA\Documents\60603202-Brush College90b-CAD GIS\910 CAD\03 SHEETS\02 VHKS\Cross Sections\60603202 sht xssht-xs-Logan5.dgn

design firm no. 184001036
whks
engineers + planners + land surveyors

USER NAME = $OPERATOR$	DESIGNED - -	REVISED	
	CHECKED - -	REVISED	
PLOT SCALE = 10.0000 ' / in.	DRAWN - -	REVISED	
PLOT DATE = 10/30/2020	CHECKED - -	REVISED	

STATE OF ILLINOIS
DEPARTMENT OF TRANSPORTATION

EAST LOGAN STREET
CROSS SECTIONS

SCALE: 1" = 5' | SHEET 12 OF 49 SHEETS | STA. 603+06.50 TO STA. 603+06.50

F.A.U. RTE.	SECTION	COUNTY	TOTAL SHEETS	SHEET NO.
7448	09-00933-01-BR	MACON	996	836

CONTRACT NO. 6WGY(165)

ILLINOIS | FED. AID PROJECT

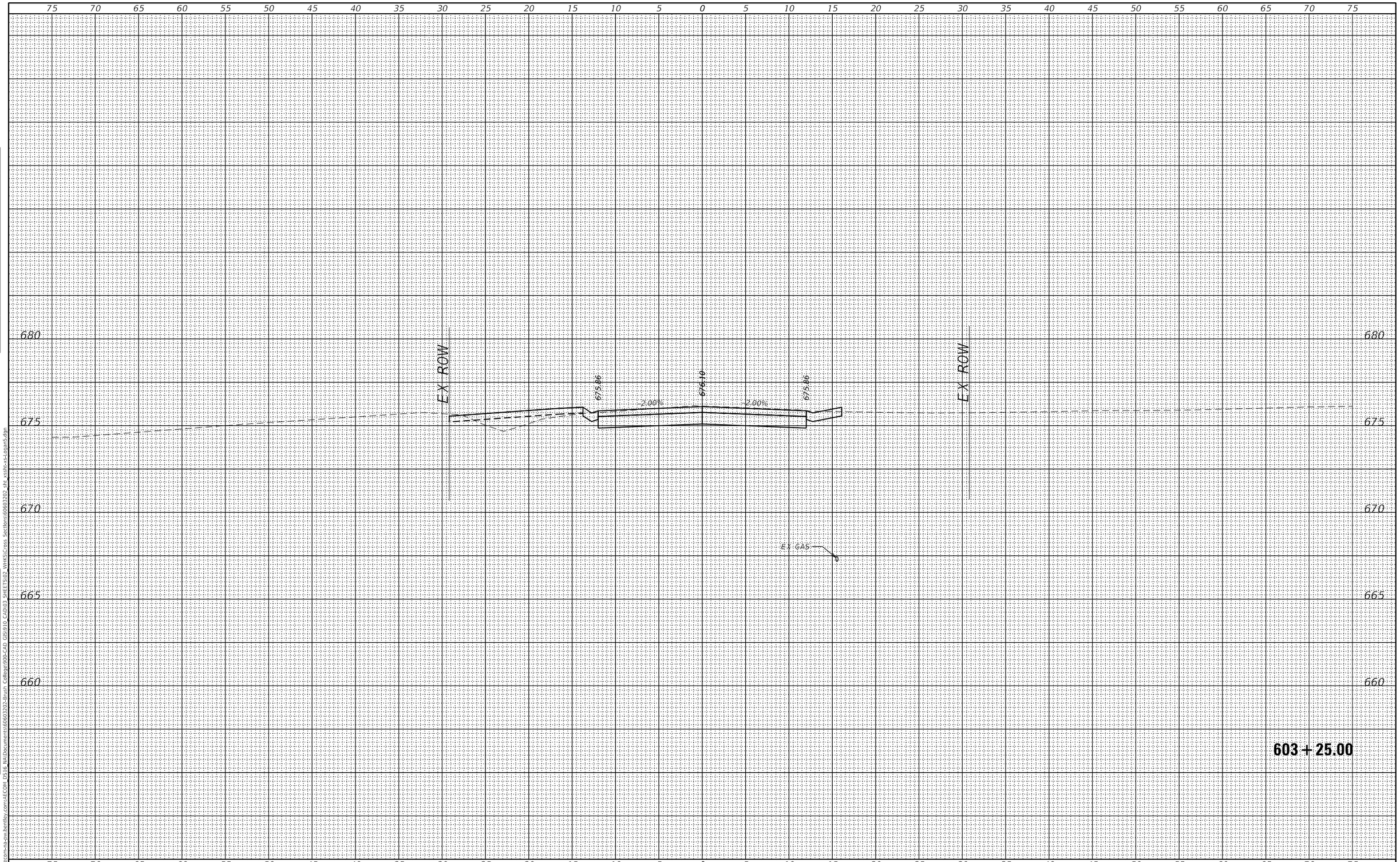

FINAL SURVEY		BY	DATE
	SURVEYED		
	PLOTTED		
NOTE BOOK	TEMPLATE		
	AREAS		
NO.	AREAS CHECKED		

ORIGINAL SURVEY		BY	DATE
	SURVEYED		
	PLOTTED		
NOTE BOOK	TEMPLATE		
	AREAS		
NO.	AREAS CHECKED		

MODEL: Default
FILE NAME: pw:\\aecom-na-sw.bentley.com:AECOM DS16 NA\documents\60603202-Brush College90b-CAD GIS\910 CAD\03 SHEETS\02 VHKS\Cross Sections\60603202 sht xssht-xs-Logan5.dgn

design firm no. 184001036
whks
engineers + planners + land surveyors

USER NAME = $OPERATOR$	DESIGNED - -	REVISED	
	CHECKED - -	REVISED	
PLOT SCALE = 10.0000 ' / in.	DRAWN - -	REVISED	
PLOT DATE = 10/30/2020	CHECKED - -	REVISED	

STATE OF ILLINOIS
DEPARTMENT OF TRANSPORTATION

EAST LOGAN STREET
CROSS SECTIONS

SCALE: 1" = 5' | SHEET 13 OF 49 SHEETS | STA. 603+25.00 TO STA. 603+25.00

F.A.U. RTE.	SECTION	COUNTY	TOTAL SHEETS	SHEET NO.
7448	09-00933-01-BR	MACON	996	837

CONTRACT NO. 6WGY(165)

ILLINOIS | FED. AID PROJECT

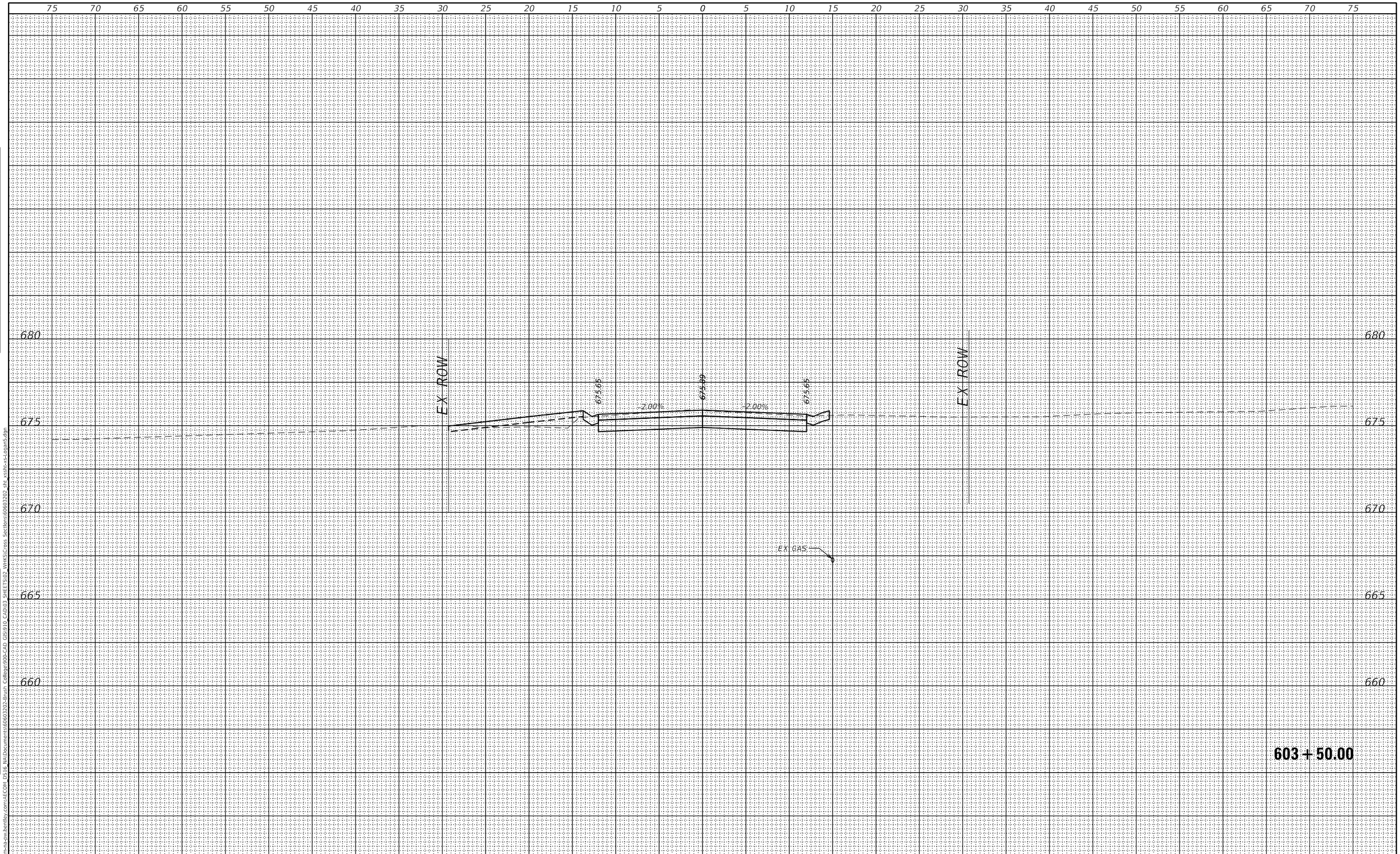

FINAL SURVEY	BY	DATE
SURVEYED		
PLOTTED		
TEMPLATE		
AREAS		
AREAS CHECKED		

NOTE BOOK
NO.

ORIGINAL SURVEY	BY	DATE
SURVEYED		
PLOTTED		
TEMPLATE		
AREAS		
AREAS CHECKED		

NOTE BOOK
NO.

MODEL: Default
FILE NAME: pw:\\aecom-na-sw.bentley.com:AECOM DS16 NA\Documents\60603202-Brush College90b-CAD GIS\910 CAD\03 SHEETS\02 VHKS\Cross Sections\60603202 sht xssht-xs-Logan5.dgn

design firm no. 184001036
whks
engineers + planners + land surveyors

USER NAME = $OPERATOR$	DESIGNED - -	REVISED
	CHECKED - -	REVISED
PLOT SCALE = 10.0000 ' / in.	DRAWN - -	REVISED
PLOT DATE = 10/30/2020	CHECKED - -	REVISED

STATE OF ILLINOIS
DEPARTMENT OF TRANSPORTATION

EAST LOGAN STREET
CROSS SECTIONS

SCALE: 1" = 5' | SHEET 14 OF 49 SHEETS | STA. 603+50.00 TO STA. 603+50.00

F.A.U. RTE.	SECTION	COUNTY	TOTAL SHEETS	SHEET NO.
7448	09-00933-01-BR	MACON	996	838

CONTRACT NO. 6WGY(165)
ILLINOIS | FED. AID PROJECT

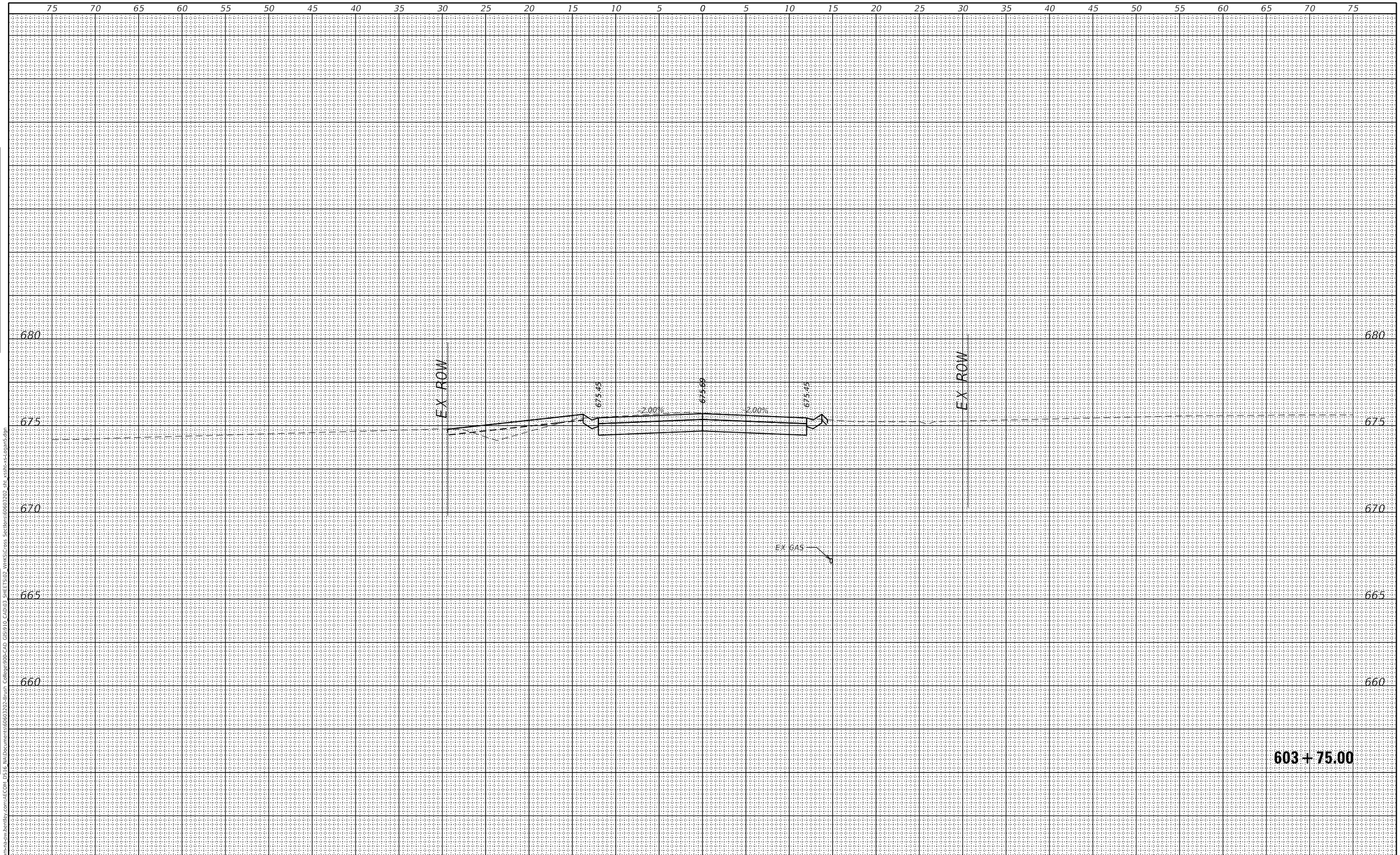

FINAL SURVEY	BY	DATE
SURVEYED		
PLOTTED		
TEMPLATE		
AREAS		
AREAS CHECKED		

NOTE BOOK
NO.

ORIGINAL SURVEY	BY	DATE
SURVEYED		
PLOTTED		
TEMPLATE		
AREAS		
AREAS CHECKED		

NOTE BOOK
NO.

MODEL: Default
FILE NAME: pw:\\aecom-na-sw.bentley.com:AECOM DS16 NA\Documents\60603202-Brush College90b-CAD GIS\910 CAD\03 SHEETS\02 VHKS\Cross Sections\60603202 sht xssht-xs-Logan5.dgn

design firm no. 184001036
whks
engineers + planners + land surveyors

USER NAME = $OPERATOR$	DESIGNED - -	REVISED
	CHECKED - -	REVISED
PLOT SCALE = 10.0000 ' / in.	DRAWN - -	REVISED
PLOT DATE = 10/30/2020	CHECKED - -	REVISED

STATE OF ILLINOIS
DEPARTMENT OF TRANSPORTATION

EAST LOGAN STREET
CROSS SECTIONS

SCALE: 1" = 5' | SHEET 15 OF 49 SHEETS | STA. 603+75.00 TO STA. 603+75.00

F.A.U. RTE.	SECTION	COUNTY	TOTAL SHEETS	SHEET NO.
7448	09-00933-01-BR	MACON	996	839

CONTRACT NO. 6WGY(165)
ILLINOIS | FED. AID PROJECT

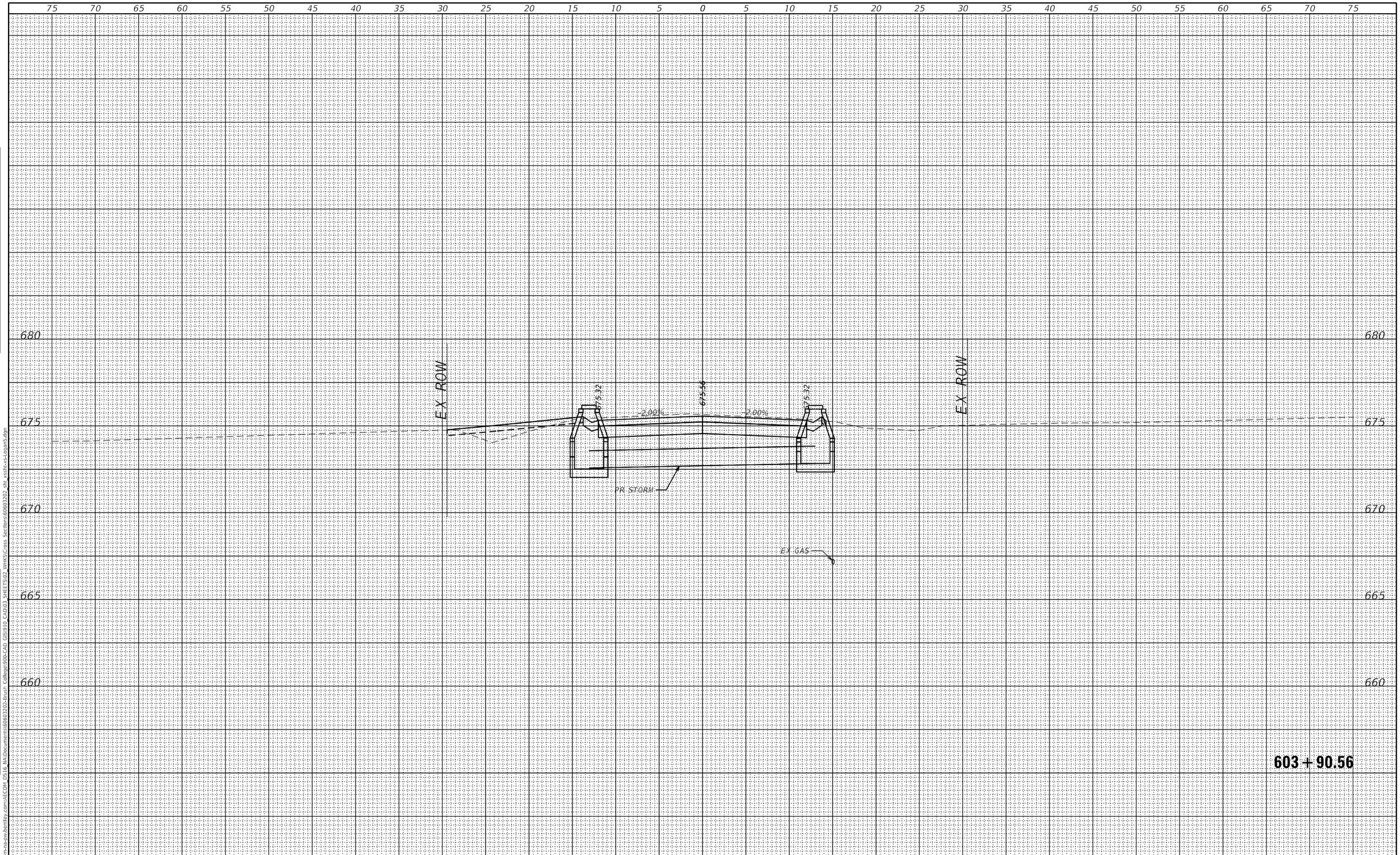

FINAL SURVEY		BY	DATE
NOTE BOOK	SURVEYED		
	PLOTTED		
	TEMPLATE		
	AREAS		
NO.	AREAS CHECKED		

ORIGINAL SURVEY		BY	DATE
NOTE BOOK	SURVEYED		
	PLOTTED		
	TEMPLATE		
	AREAS		
NO.	AREAS CHECKED		

MODEL: Default
FILE NAME: pw:\\aecom-na-pw.bentley.com:AECOM DS16 NA\Documents\60603202-Brush College\900-CAD GIS\910 CAD\03 SHEETS\02 WHKS\Cross Sections\60603202_sht_xssln-xs-Logan5.dgn

design firm no. 184001036
whks
engineers + planners + land surveyors

USER NAME = $OPERATOR$	DESIGNED - -	REVISED	
	CHECKED - -	REVISED	
PLOT SCALE = 10.0000 ' / in.	DRAWN - -	REVISED	
PLOT DATE = 10/30/2020	CHECKED - -	REVISED	

STATE OF ILLINOIS
DEPARTMENT OF TRANSPORTATION

EAST LOGAN STREET
CROSS SECTIONS

SCALE: 1" = 5' | SHEET 16 OF 49 SHEETS | STA. 603+90.56 TO STA. 603+90.56

F.A.U. RTE.	SECTION	COUNTY	TOTAL SHEETS	SHEET NO.
7448	09-00933-01-BR	MACON	996	840

CONTRACT NO. 6WGY(165)

ILLINOIS | FED. AID PROJECT

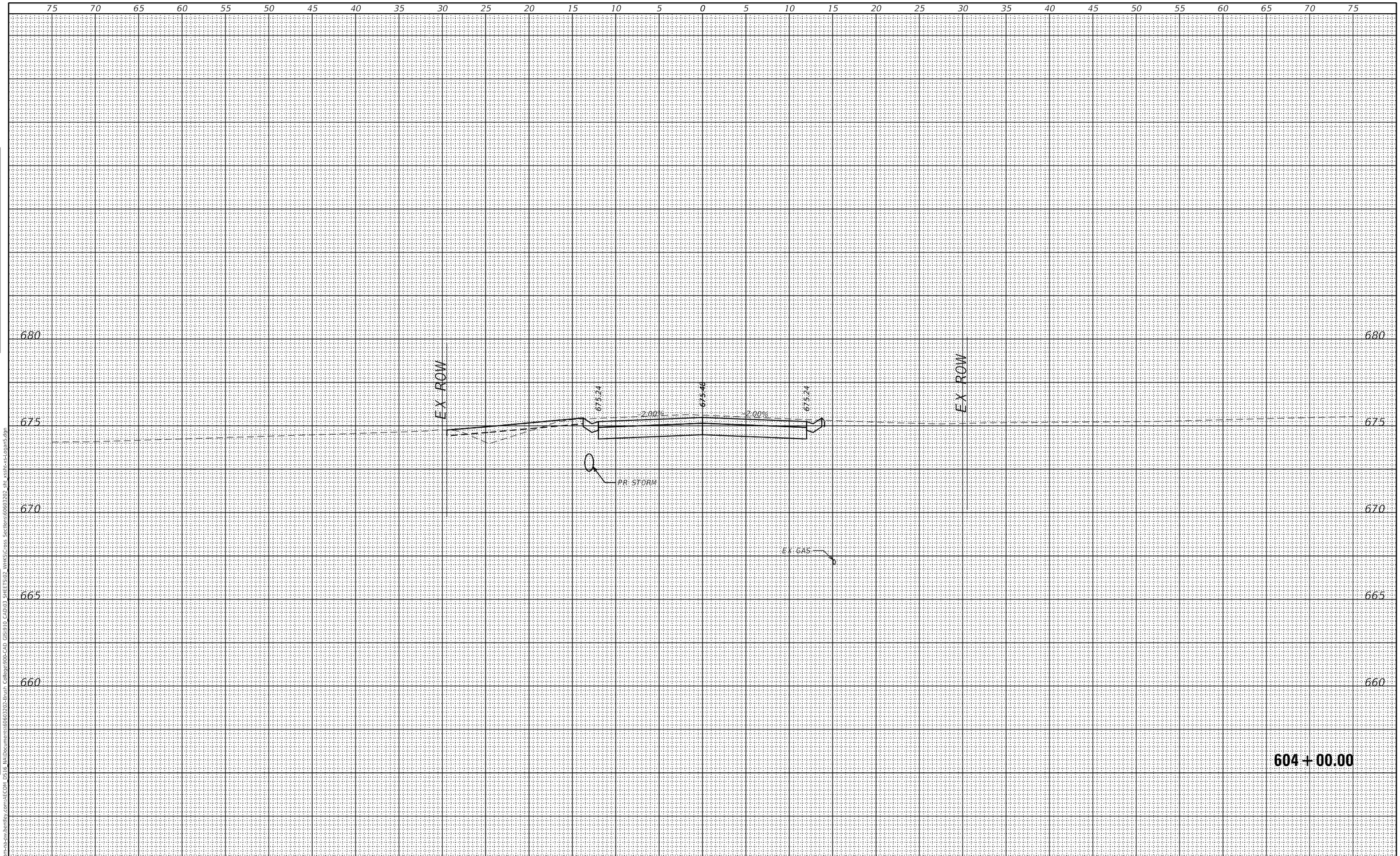

FINAL SURVEY		BY	DATE
NOTE BOOK	SURVEYED		
	PLOTTED		
	TEMPLATE		
	AREAS		
NO.	AREAS CHECKED		

ORIGINAL SURVEY		BY	DATE
NOTE BOOK	SURVEYED		
	PLOTTED		
	TEMPLATE		
	AREAS		
NO.	AREAS CHECKED		

MODEL: Default
FILE NAME: pw:\\aecom-na-pw.bentley.com:AECOM DS16 NA\Documents\60603202-Brush College\900-CAD GIS\910 CAD\03 SHEETS\02 WHKS\Cross Sections\60603202_sht_xssht-xs-Logan5.dgn

design firm no. 184001036
whks
engineers + planners + land surveyors

USER NAME = $OPERATOR$	DESIGNED - -	REVISED	
	CHECKED - -	REVISED	
PLOT SCALE = 10.0000 ' / in.	DRAWN - -	REVISED	
PLOT DATE = 10/30/2020	CHECKED - -	REVISED	

STATE OF ILLINOIS
DEPARTMENT OF TRANSPORTATION

EAST LOGAN STREET
CROSS SECTIONS

SCALE: 1" = 5' | SHEET 17 OF 49 SHEETS | STA. 604+00.00 TO STA. 604+00.00

F.A.U. RTE.	SECTION	COUNTY	TOTAL SHEETS	SHEET NO.
7448	09-00933-01-BR	MACON	996	841

CONTRACT NO. 6WGY(165)
ILLINOIS | FED. AID PROJECT

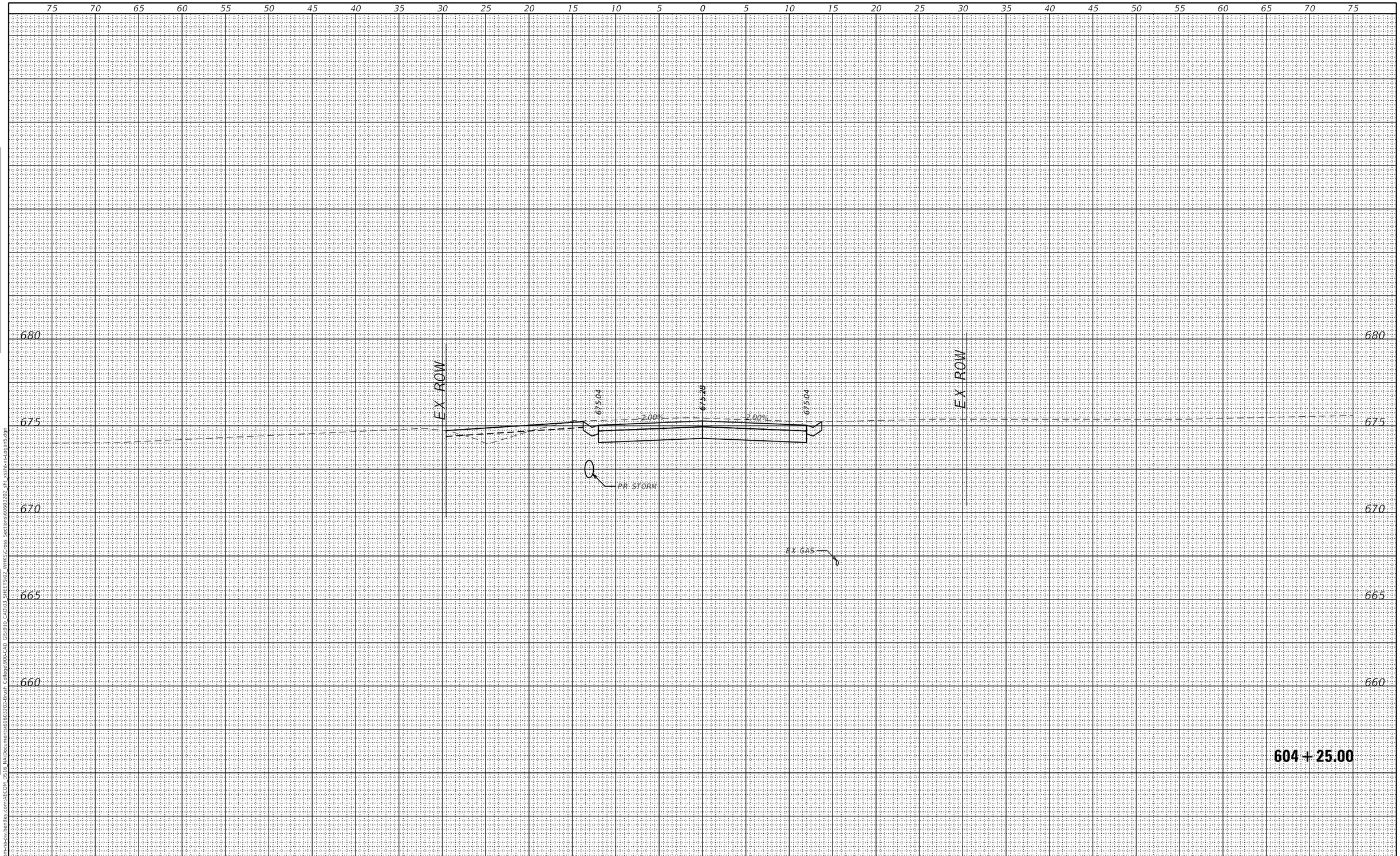

FINAL SURVEY		BY	DATE
NOTE BOOK	SURVEYED		
	PLOTTED		
	TEMPLATE		
	AREAS		
NO.	AREAS CHECKED		

ORIGINAL SURVEY		BY	DATE
NOTE BOOK	SURVEYED		
	PLOTTED		
	TEMPLATE		
	AREAS		
NO.	AREAS CHECKED		

MODEL: Default
FILE NAME: pw:\\aecom-na-pw.bentley.com:AECOM DS16 NA\Documents\60603202-Brush College\900-CAD GIS\910 CAD\03 SHEETS\02 WHKS\Cross Sections\60603202_sht_xssln-xs-Logan5.dgn

design firm no. 184001036
whks
engineers + planners + land surveyors

USER NAME = $OPERATOR$	DESIGNED - -	REVISED	
	CHECKED - -	REVISED	
PLOT SCALE = 10.0000 ' / in.	DRAWN - -	REVISED	
PLOT DATE = 10/30/2020	CHECKED - -	REVISED	

STATE OF ILLINOIS
DEPARTMENT OF TRANSPORTATION

EAST LOGAN STREET
CROSS SECTIONS

SCALE: 1" = 5' | SHEET 18 OF 49 SHEETS | STA. 604+25.00 TO STA. 604+25.00

F.A.U. RTE.	SECTION	COUNTY	TOTAL SHEETS	SHEET NO.
7448	09-00933-01-BR	MACON	996	842

CONTRACT NO. 6WGY(165)
ILLINOIS | FED. AID PROJECT

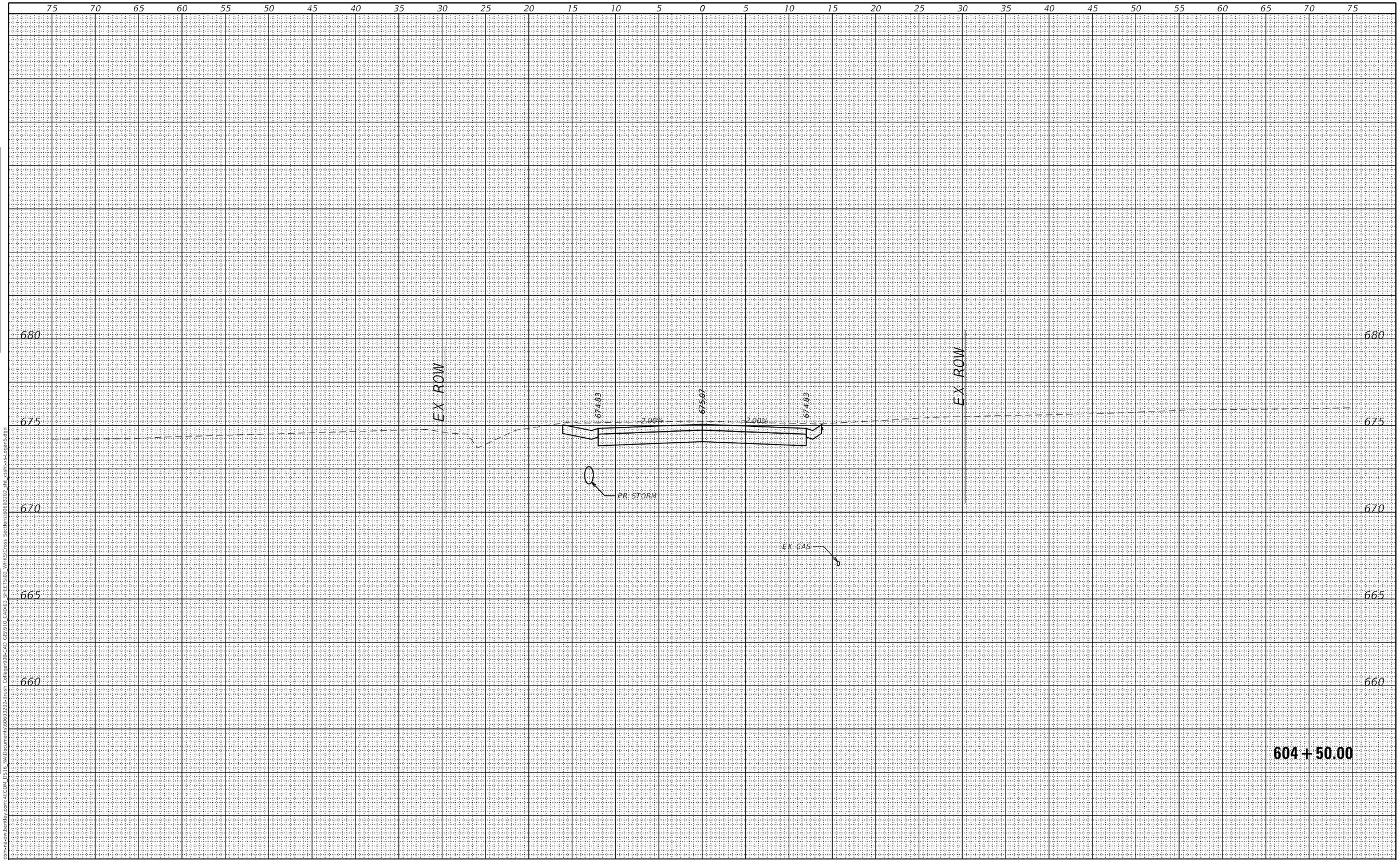

FINAL SURVEY		BY	DATE
	SURVEYED		
	PLOTTED		
NOTE BOOK	TEMPLATE		
	AREAS		
NO.	AREAS CHECKED		

ORIGINAL SURVEY		BY	DATE
	SURVEYED		
	PLOTTED		
NOTE BOOK	TEMPLATE		
	AREAS		
NO.	AREAS CHECKED		

MODEL: Default
FILE NAME: pw:\\aecom-na-pw.bentley.com:AECOM DS16 NA\Documents\60603202-Brush College\900-CAD GIS\910_CAD\03 SHEETS\02 WHKS\Cross Sections\60603202_sht_xsshi-xs-Logan5.dgn

design firm no. 184001036
whks
engineers + planners + land surveyors

USER NAME = $OPERATOR$	DESIGNED - -	REVISED
	CHECKED - -	REVISED
PLOT SCALE = 10.0000 ' / in.	DRAWN - -	REVISED
PLOT DATE = 10/30/2020	CHECKED - -	REVISED

STATE OF ILLINOIS
DEPARTMENT OF TRANSPORTATION

EAST LOGAN STREET
CROSS SECTIONS

SCALE: 1" = 5' | SHEET 19 OF 49 SHEETS | STA. 604+50.00 TO STA. 604+50.00

F.A.U. RTE.	SECTION	COUNTY	TOTAL SHEETS	SHEET NO.
7448	09-00933-01-BR	MACON	996	843

CONTRACT NO. 6WGY(165)

ILLINOIS | FED. AID PROJECT

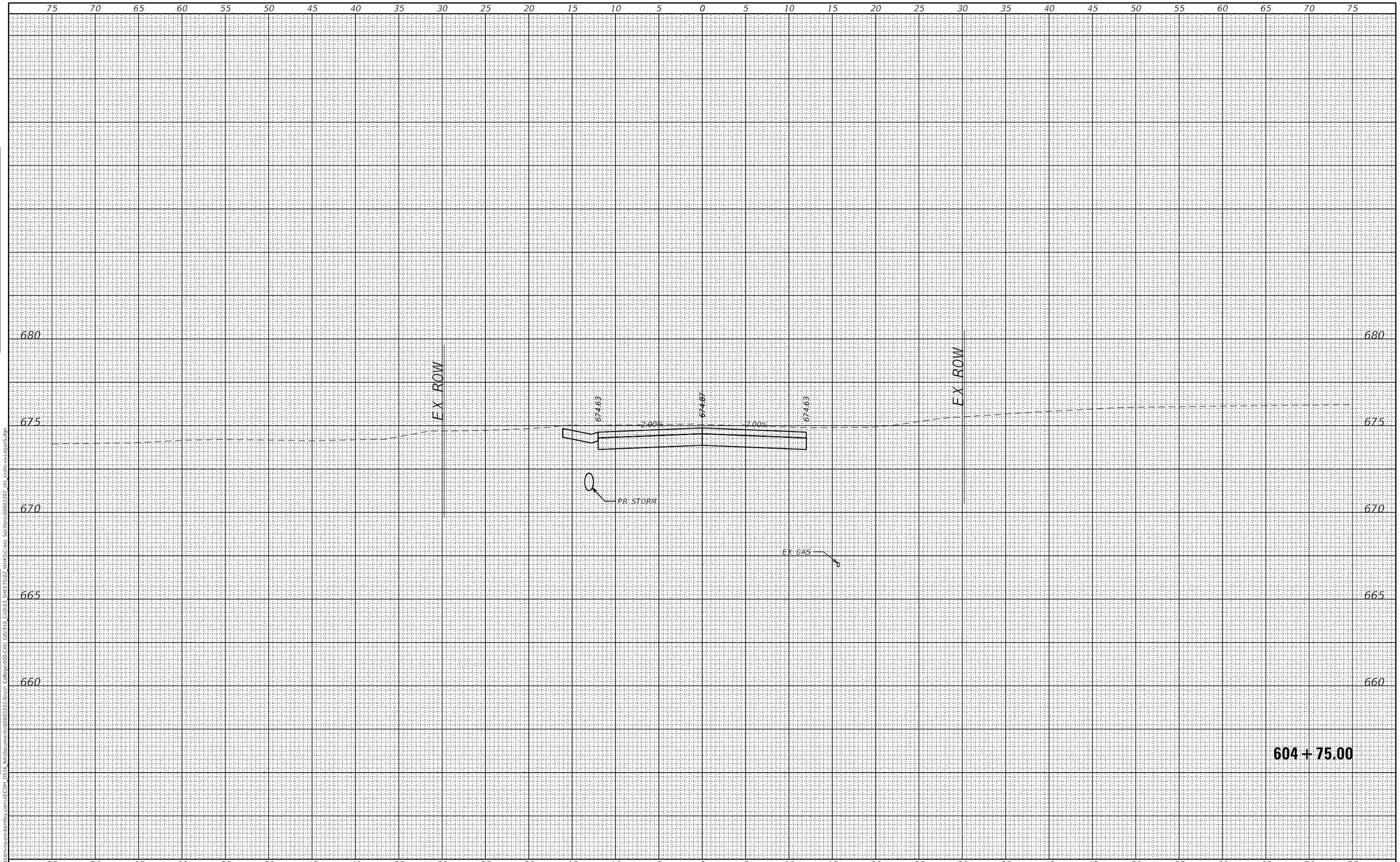

FINAL SURVEY		BY	DATE
NOTE BOOK	SURVEYED		
	PLOTTED		
	TEMPLATE		
	AREAS		
NO.	AREAS CHECKED		

ORIGINAL SURVEY		BY	DATE
NOTE BOOK	SURVEYED		
	PLOTTED		
	TEMPLATE		
	AREAS		
NO.	AREAS CHECKED		

MODEL: Default
FILE NAME: pw:\\aecom-na-sw.bentley.com:AECOM DS16 NA\Documents\60603202-Brush College90b-CAD GIS\910 CAD\03 SHEETS\02 VHKS\Cross Sections\60603202 sht xssht-xs-Logan5.dgn

design firm no. 184001036
whks
engineers + planners + land surveyors

USER NAME = $OPERATOR$	DESIGNED - -	REVISED
	CHECKED - -	REVISED
PLOT SCALE = 10.0000 ' / in.	DRAWN - -	REVISED
PLOT DATE = 10/30/2020	CHECKED - -	REVISED

STATE OF ILLINOIS
DEPARTMENT OF TRANSPORTATION

EAST LOGAN STREET
CROSS SECTIONS

SCALE: 1" = 5' | SHEET 20 OF 49 SHEETS | STA. 604+75.00 TO STA. 604+75.00

F.A.U. RTE.	SECTION	COUNTY	TOTAL SHEETS	SHEET NO.
7448	09-00933-01-BR	MACON	996	844

CONTRACT NO. 6WGY(165)
ILLINOIS | FED. AID PROJECT

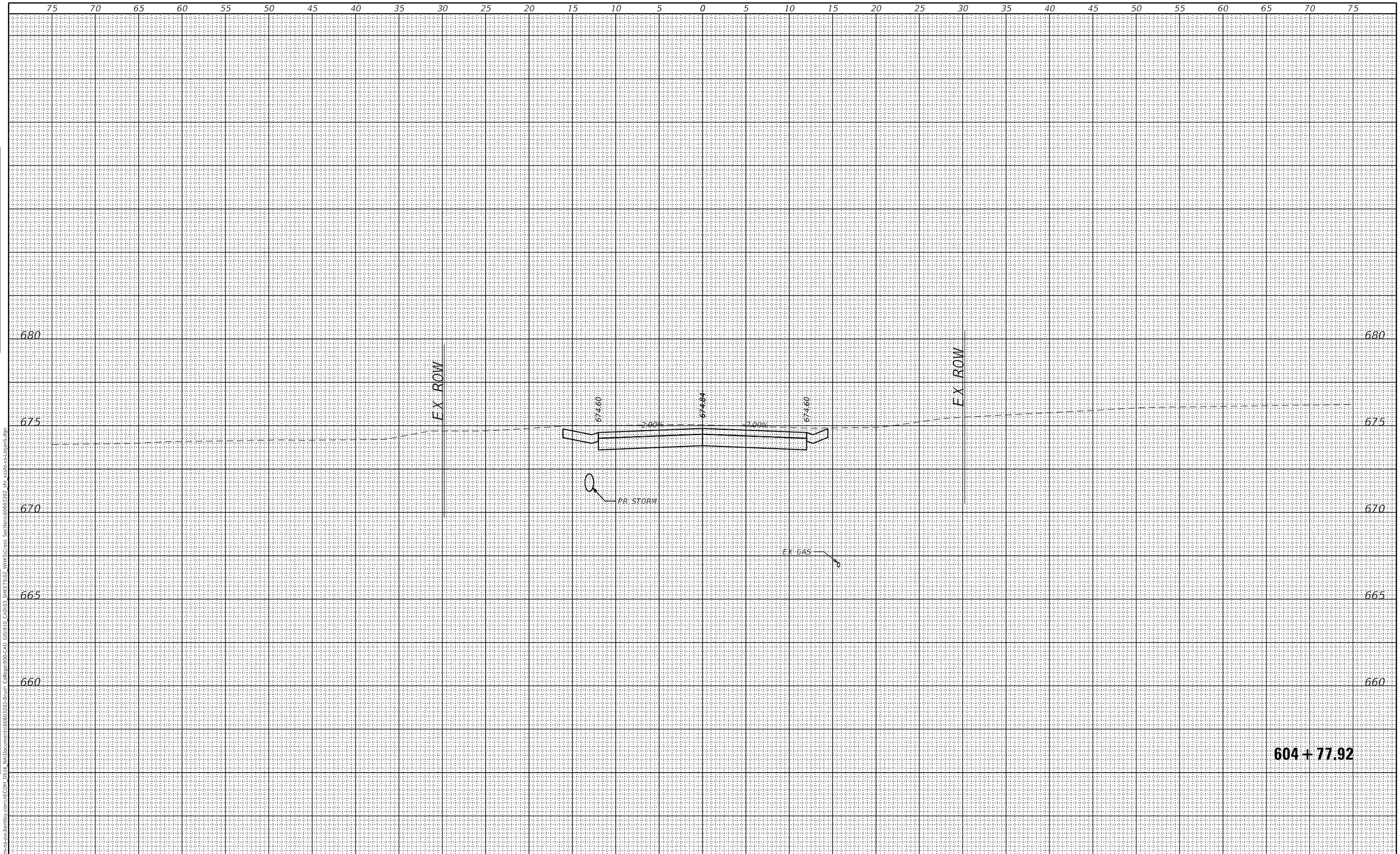

FINAL SURVEY		BY	DATE
NOTE BOOK	SURVEYED		
	PLOTTED		
	TEMPLATE		
	AREAS		
NO.	AREAS CHECKED		

ORIGINAL SURVEY		BY	DATE
NOTE BOOK	SURVEYED		
	PLOTTED		
	TEMPLATE		
	AREAS		
NO.	AREAS CHECKED		

MODEL: Default
FILE NAME: pw:\\aecom-na-sw.bentley.com:AECOM DS16 NA\Documents\60603202-Brush College90b-CAD GIS\910 CAD\03 SHEETS\02 VHKS\Cross Sections\60603202 sht xssht-xs-Logan5.dgn

design firm no. 184001036
whks
engineers + planners + land surveyors

USER NAME = $OPERATOR$	DESIGNED - -	REVISED
	CHECKED - -	REVISED
PLOT SCALE = 10.0000 ' / in.	DRAWN - -	REVISED
PLOT DATE = 10/30/2020	CHECKED - -	REVISED

STATE OF ILLINOIS
DEPARTMENT OF TRANSPORTATION

EAST LOGAN STREET
CROSS SECTIONS

SCALE: 1" = 5' | SHEET 21 OF 49 SHEETS | STA. 604+77.92 TO STA. 604+77.92

F.A.U. RTE.	SECTION	COUNTY	TOTAL SHEETS	SHEET NO.
7448	09-00933-01-BR	MACON	996	845

CONTRACT NO. 6WGY(165)

ILLINOIS | FED. AID PROJECT

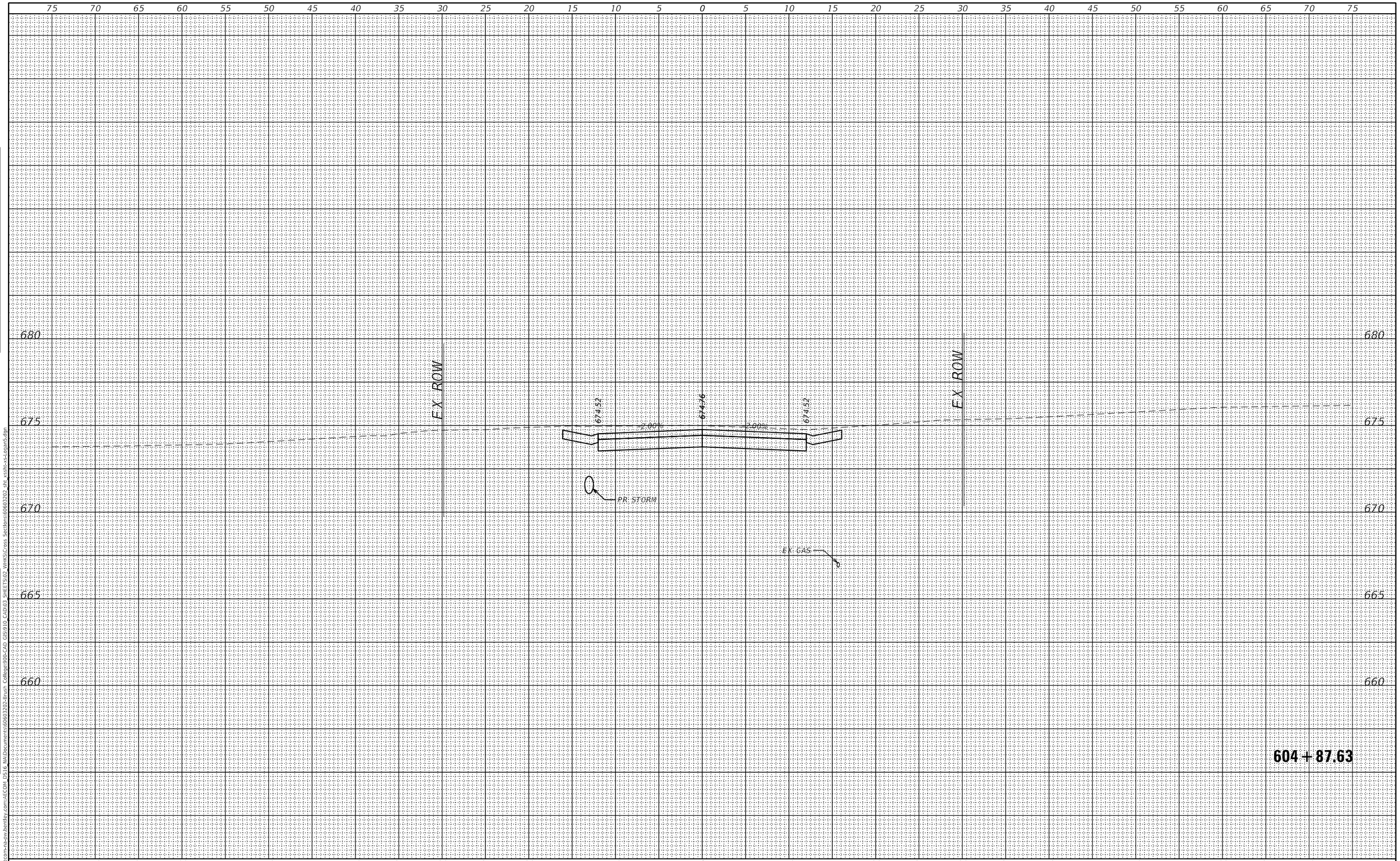

FINAL SURVEY		BY	DATE
NOTE BOOK	SURVEYED		
	PLOTTED		
	TEMPLATE		
	AREAS		
NO.	AREAS CHECKED		

ORIGINAL SURVEY		BY	DATE
NOTE BOOK	SURVEYED		
	PLOTTED		
	TEMPLATE		
	AREAS		
NO.	AREAS CHECKED		

MODEL: Default
FILE NAME: pw:\\aecom-na-sw.bentley.com:AECOM DS16 NA\documents\60603202-Brush College90b-CAD GIS\910 CAD\03 SHEETS\02 VHKS\Cross Sections\60603202 sht xssht-xs-Logan5.dgn

design firm no. 184001036
whks
engineers + planners + land surveyors

USER NAME = $OPERATOR$	DESIGNED - -	REVISED	
	CHECKED - -	REVISED	
PLOT SCALE = 10.0000 ' / in.	DRAWN - -	REVISED	
PLOT DATE = 10/30/2020	CHECKED - -	REVISED	

STATE OF ILLINOIS
DEPARTMENT OF TRANSPORTATION

EAST LOGAN STREET
CROSS SECTIONS

SCALE: 1" = 5' | SHEET 22 OF 49 SHEETS | STA. 604+87.63 TO STA. 604+87.63

F.A.U. RTE.	SECTION	COUNTY	TOTAL SHEETS	SHEET NO.
7448	09-00933-01-BR	MACON	996	846

CONTRACT NO. 6WGY(165)

ILLINOIS | FED. AID PROJECT

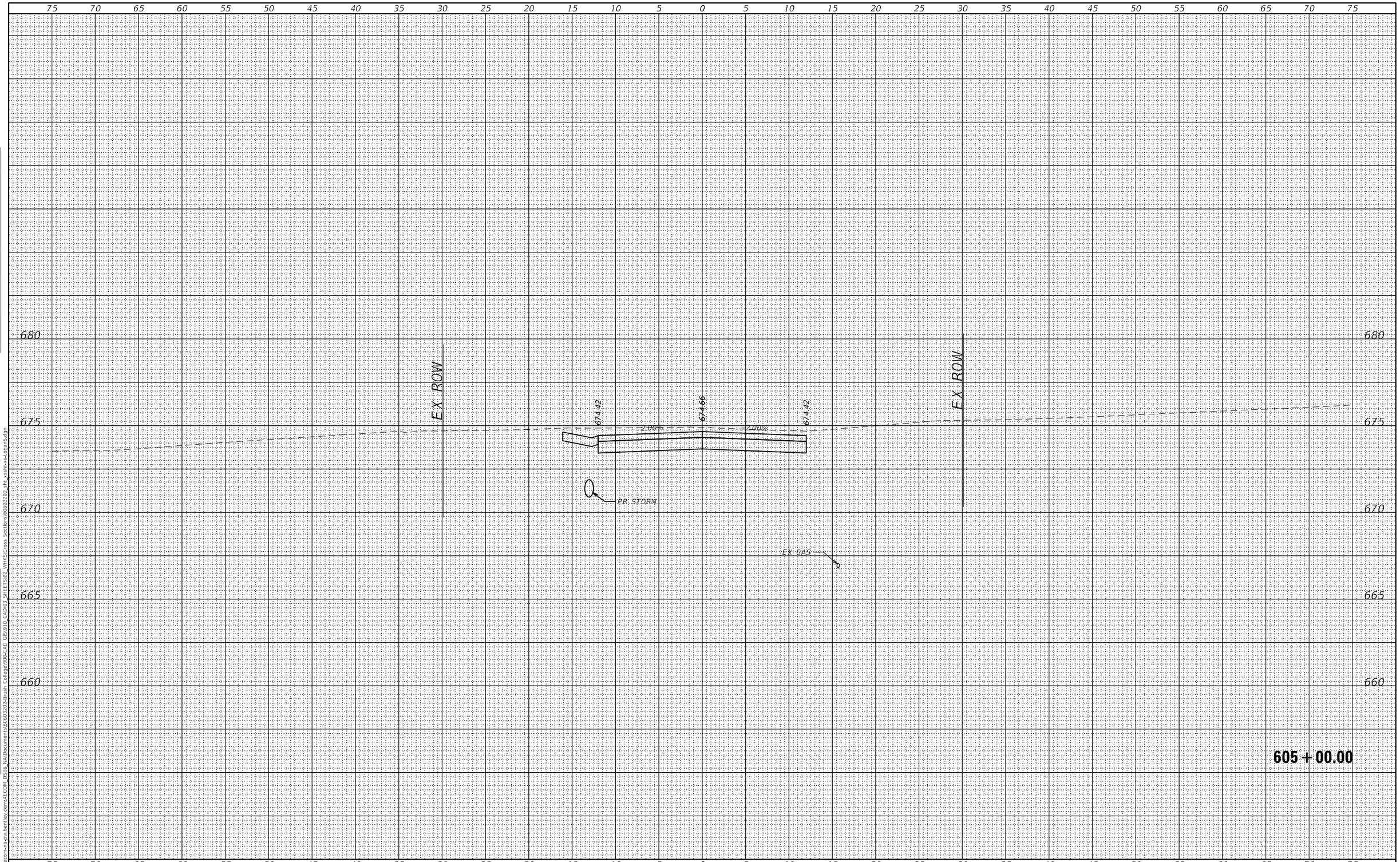

FINAL SURVEY		BY	DATE
NOTE BOOK	SURVEYED		
	PLOTTED		
	TEMPLATE		
	AREAS		
NO.	AREAS CHECKED		

ORIGINAL SURVEY		BY	DATE
NOTE BOOK	SURVEYED		
	PLOTTED		
	TEMPLATE		
	AREAS		
NO.	AREAS CHECKED		

MODEL: Default
FILE NAME: pw:\\aecom-na-sw.bentley.com:AECOM DS16 NA\Documents\60603202-Brush College90b-CAD GIS\910 CAD\03 SHEETS\02 VHKS\Cross Sections\60603202 sht xssht-xs-Logan5.dgn

design firm no. 184001036
whks
engineers + planners + land surveyors

USER NAME = $OPERATOR$	DESIGNED - -	REVISED	
	CHECKED - -	REVISED	
PLOT SCALE = 10.0000 ' / in.	DRAWN - -	REVISED	
PLOT DATE = 10/30/2020	CHECKED - -	REVISED	

STATE OF ILLINOIS
DEPARTMENT OF TRANSPORTATION

EAST LOGAN STREET
CROSS SECTIONS

SCALE: 1" = 5' | SHEET 23 OF 49 SHEETS | STA. 605+00.00 TO STA. 605+00.00

F.A.U. RTE.	SECTION	COUNTY	TOTAL SHEETS	SHEET NO.
7448	09-00933-01-BR	MACON	996	847

CONTRACT NO. 6WGY(165)

ILLINOIS | FED. AID PROJECT

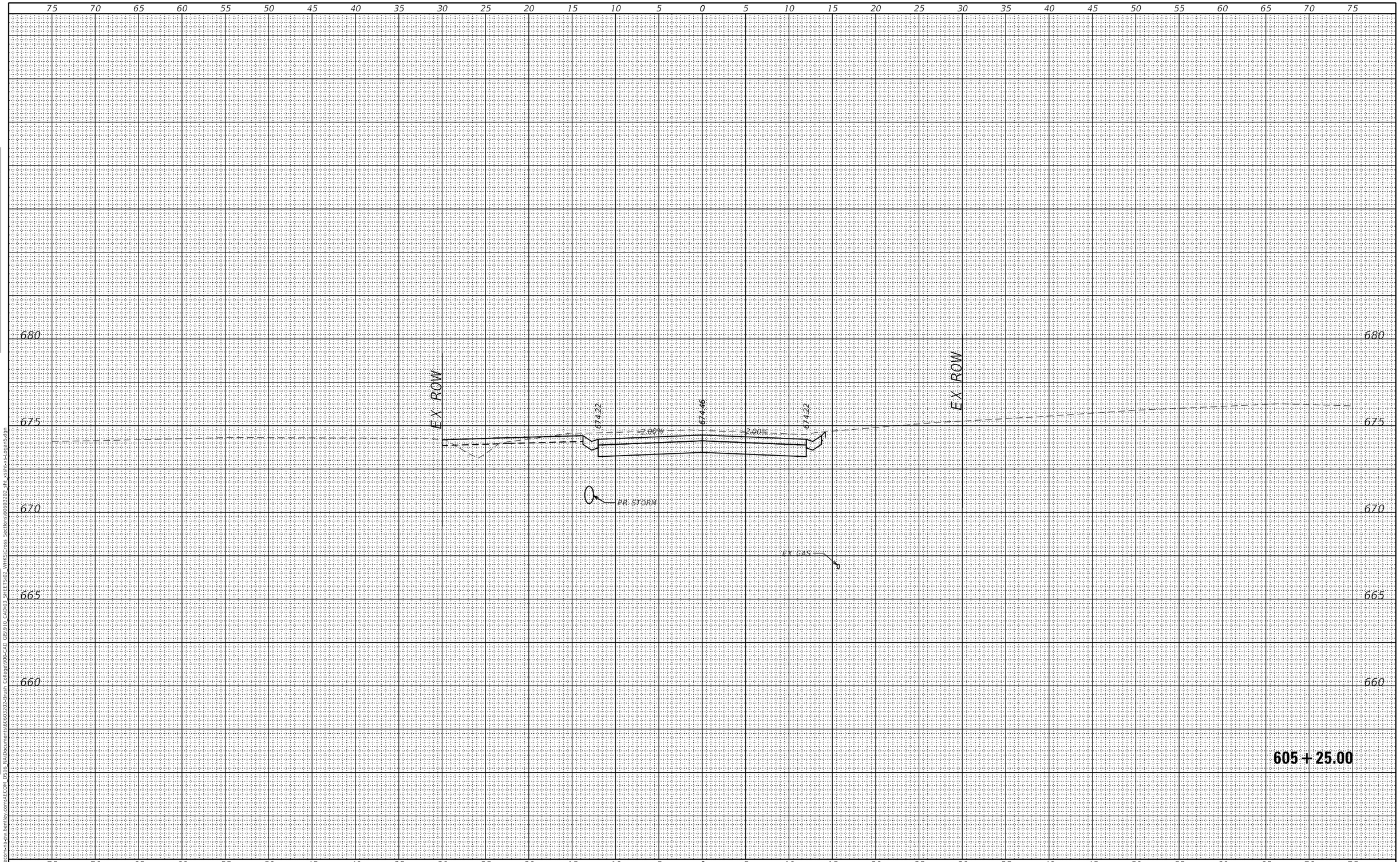

FINAL SURVEY		BY	DATE
NOTE BOOK	SURVEYED		
	PLOTTED		
	TEMPLATE		
	AREAS		
NO.	AREAS CHECKED		

ORIGINAL SURVEY		BY	DATE
NOTE BOOK	SURVEYED		
	PLOTTED		
	TEMPLATE		
	AREAS		
NO.	AREAS CHECKED		

MODEL: Default
FILE NAME: pw:\\aecom-na-sw.bentley.com:AECOM DS16 NA\documents\60603202-Brush College90b-CAD GIS\910 CAD\03 SHEETS\02 VHKS\Cross Sections\60603202 sht xssht-xs-Logan5.dgn

design firm no. 184001036
whks
engineers + planners + land surveyors

USER NAME = $OPERATOR$	DESIGNED - -	REVISED
	CHECKED - -	REVISED
PLOT SCALE = 10.0000 ' / in.	DRAWN - -	REVISED
PLOT DATE = 10/30/2020	CHECKED - -	REVISED

STATE OF ILLINOIS
DEPARTMENT OF TRANSPORTATION

EAST LOGAN STREET
CROSS SECTIONS

SCALE: 1" = 5' | SHEET 24 OF 49 SHEETS | STA. 605+25.00 TO STA. 605+25.00

F.A.U. RTE.	SECTION	COUNTY	TOTAL SHEETS	SHEET NO.
7448	09-00933-01-BR	MACON	996	848

CONTRACT NO. 6WGY(165)

ILLINOIS | FED. AID PROJECT

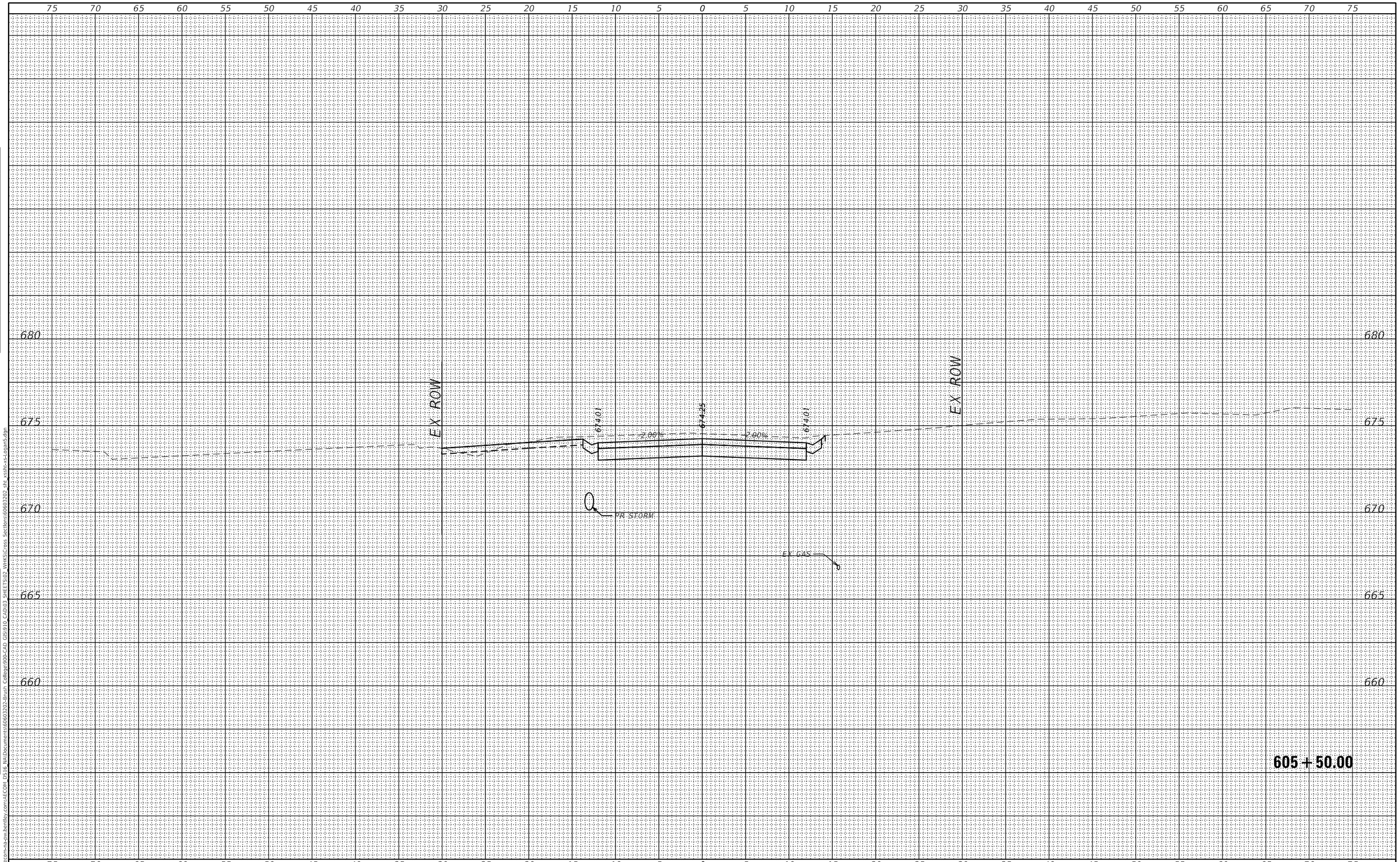

FINAL SURVEY		BY	DATE
	SURVEYED		
	PLOTTED		
NOTE BOOK	TEMPLATE		
	AREAS		
NO.	AREAS CHECKED		

ORIGINAL SURVEY		BY	DATE
	SURVEYED		
	PLOTTED		
NOTE BOOK	TEMPLATE		
	AREAS		
NO.	AREAS CHECKED		

MODEL: Default
FILE NAME: pw:\\aecom-na-sw.bentley.com:AECOM DS16 NA\Documents\60603202-Brush College\90b-CAD GIS\910 CAD\03 SHEETS\02 VHKS\Cross Sections\60603202 sht xssht-xs-Logan5.dgn

design firm no. 184001036
whks
engineers + planners + land surveyors

USER NAME = $OPERATOR$	DESIGNED - -	REVISED
	CHECKED - -	REVISED
PLOT SCALE = 10.0000 ' / in.	DRAWN - -	REVISED
PLOT DATE = 10/30/2020	CHECKED - -	REVISED

STATE OF ILLINOIS
DEPARTMENT OF TRANSPORTATION

EAST LOGAN STREET
CROSS SECTIONS

SCALE: 1" = 5' | SHEET 25 OF 49 SHEETS | STA. 605+50.00 TO STA. 605+50.00

F.A.U. RTE.	SECTION	COUNTY	TOTAL SHEETS	SHEET NO.
7448	09-00933-01-BR	MACON	996	849

CONTRACT NO. 6WGY(165)

ILLINOIS | FED. AID PROJECT

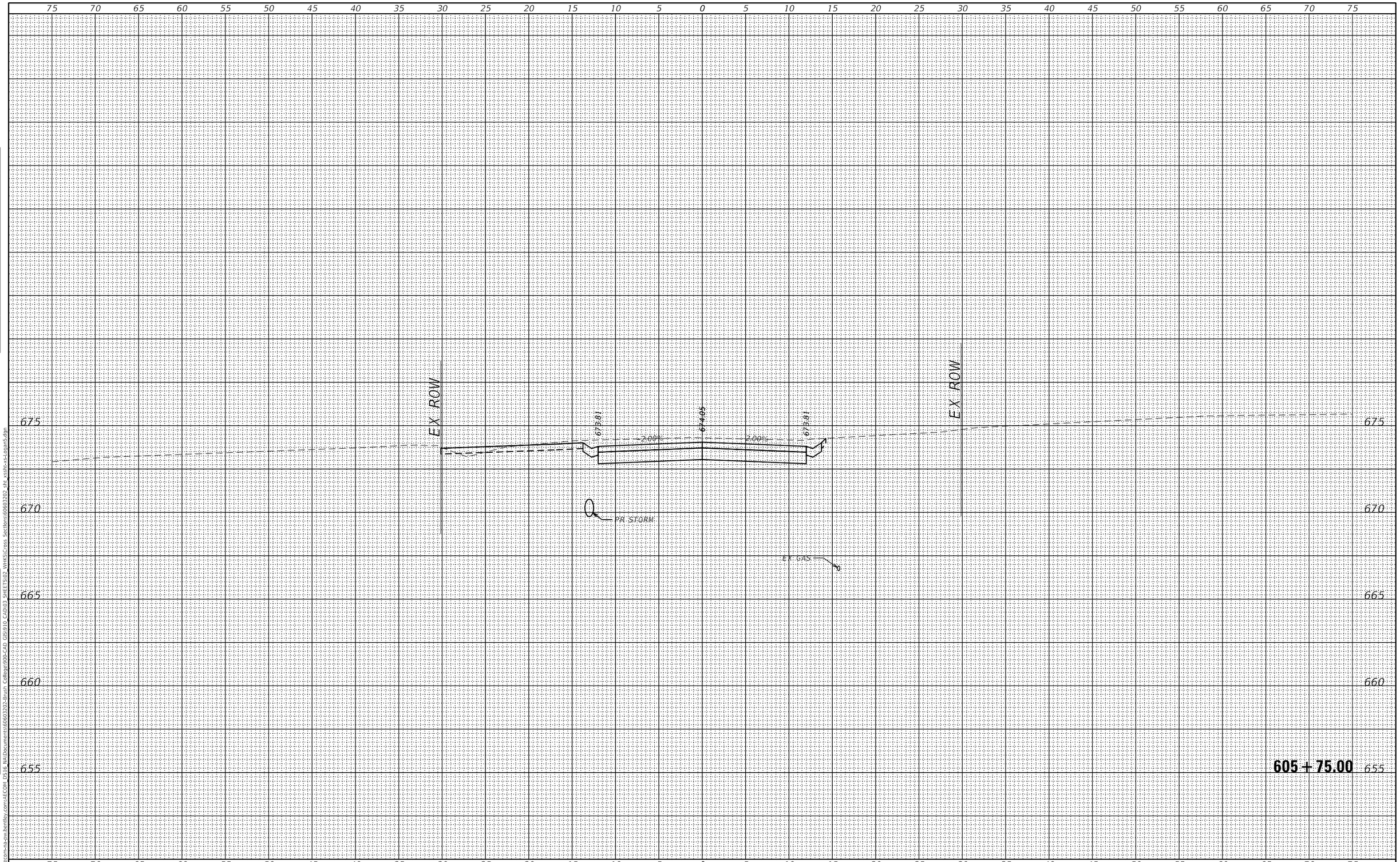

FINAL SURVEY		BY	DATE
NOTE BOOK	SURVEYED		
	PLOTTED		
	TEMPLATE		
	AREAS		
NO.	AREAS CHECKED		

ORIGINAL SURVEY		BY	DATE
NOTE BOOK	SURVEYED		
	PLOTTED		
	TEMPLATE		
	AREAS		
NO.	AREAS CHECKED		

MODEL: Default
FILE NAME: pw:\\aecom-na-sw.bentley.com:AECOM DS16 NA\Documents\60603202-Brush College90b-CAD GIS\910 CAD\03 SHEETS\02 VHKS\Cross Sections\60603202 sht xssht-xs-Logan5.dgn

design firm no. 184001036
whks
engineers + planners + land surveyors

USER NAME = $OPERATOR$	DESIGNED - -	REVISED	
	CHECKED - -	REVISED	
PLOT SCALE = 10.0000 ' / in.	DRAWN - -	REVISED	
PLOT DATE = 10/30/2020	CHECKED - -	REVISED	

STATE OF ILLINOIS
DEPARTMENT OF TRANSPORTATION

EAST LOGAN STREET
CROSS SECTIONS

SCALE: 1" = 5' | SHEET 26 OF 49 SHEETS | STA. 605+75.00 TO STA. 605+75.00

F.A.U. RTE.	SECTION	COUNTY	TOTAL SHEETS	SHEET NO.
7448	09-00933-01-BR	MACON	996	850

CONTRACT NO. 6WGY(165)
ILLINOIS | FED. AID PROJECT

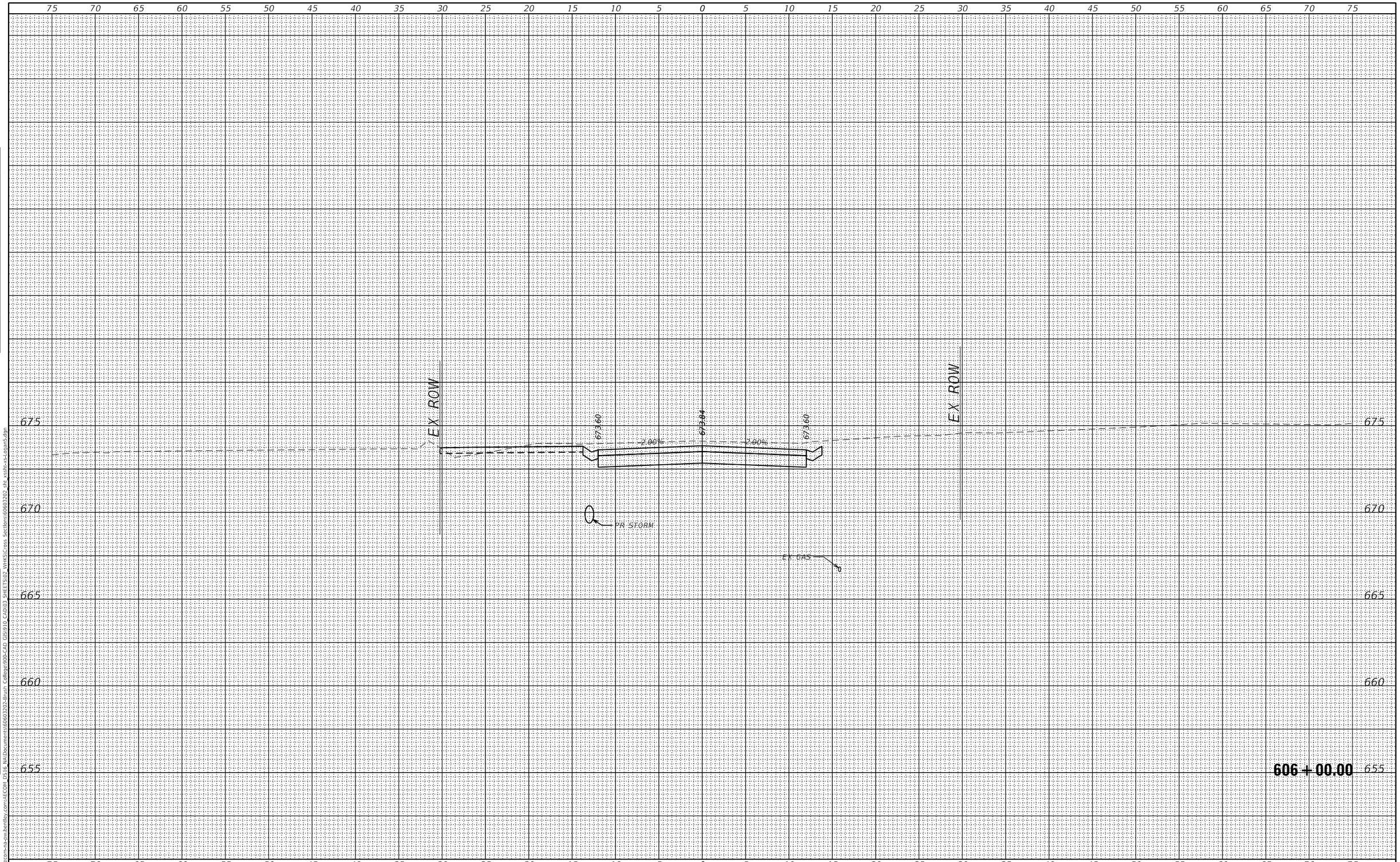

FINAL SURVEY		BY	DATE
	SURVEYED		
	PLOTTED		
NOTE BOOK	TEMPLATE		
	AREAS		
NO.	AREAS CHECKED		

ORIGINAL SURVEY		BY	DATE
	SURVEYED		
	PLOTTED		
NOTE BOOK	TEMPLATE		
	AREAS		
NO.	AREAS CHECKED		

MODEL: Default
FILE NAME: pw:\\aecom-na-sw.bentley.com:AECOM DS16 NA\Documents\60603202-Brush College\90b-CAD GIS\910 CAD\03 SHEETS\02 VHKS\Cross Sections\60603202 sht xssht-xs-Logan5.dgn

design firm no. 184001036
whks
engineers + planners + land surveyors

USER NAME = $OPERATOR$	DESIGNED - -	REVISED
	CHECKED - -	REVISED
PLOT SCALE = 10.0000 ' / in.	DRAWN - -	REVISED
PLOT DATE = 10/30/2020	CHECKED - -	REVISED

STATE OF ILLINOIS
DEPARTMENT OF TRANSPORTATION

EAST LOGAN STREET
CROSS SECTIONS

SCALE: 1" = 5' | SHEET 27 OF 49 SHEETS | STA. 606+00.00 TO STA. 606+00.00

F.A.U. RTE.	SECTION	COUNTY	TOTAL SHEETS	SHEET NO.
7448	09-00933-01-BR	MACON	996	851

CONTRACT NO. 6WGY(165)

ILLINOIS | FED. AID PROJECT

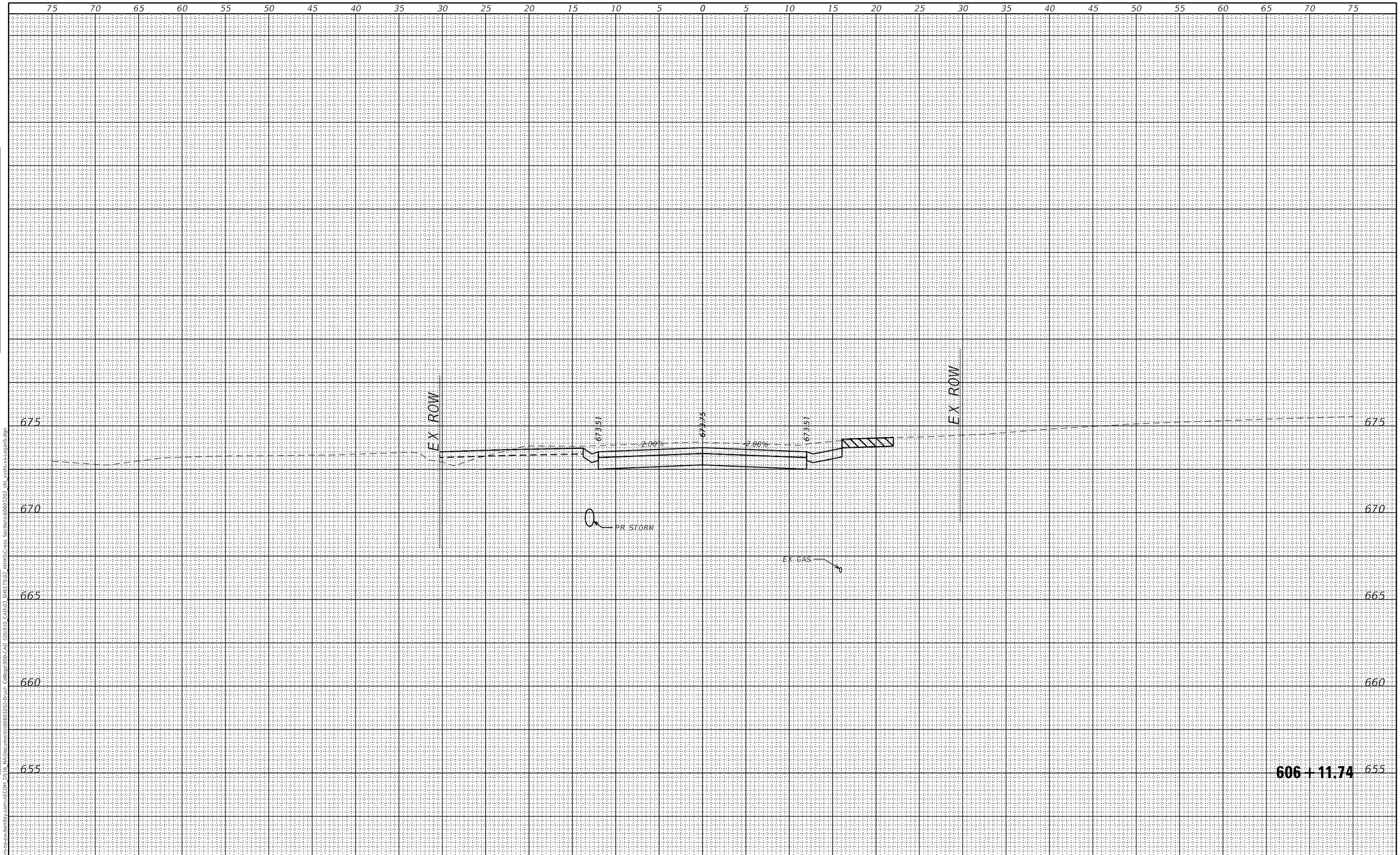

FINAL SURVEY		BY	DATE
	SURVEYED		
	PLOTTED		
NOTE BOOK	TEMPLATE		
	AREAS		
NO.	AREAS CHECKED		

ORIGINAL SURVEY		BY	DATE
	SURVEYED		
	PLOTTED		
NOTE BOOK	TEMPLATE		
	AREAS		
NO.	AREAS CHECKED		

MODEL: Default
FILE NAME: pw:\\aecom-na-pw.bentley.com:AECOM DS16 NA\Documents\60603202-Brush College\900-CAD GIS\910 CAD\03 SHEETS\02 WHKS\Cross Sections\60603202_sht_xssht-xs-Logan5.dgn

design firm no. 184001036
whks
engineers + planners + land surveyors

USER NAME = $OPERATOR$	DESIGNED - -	REVISED	
	CHECKED - -	REVISED	
PLOT SCALE = 10.0000 ' / in.	DRAWN - -	REVISED	
PLOT DATE = 10/30/2020	CHECKED - -	REVISED	

STATE OF ILLINOIS
DEPARTMENT OF TRANSPORTATION

EAST LOGAN STREET
CROSS SECTIONS

SCALE: 1" = 5' | SHEET 28 OF 49 SHEETS | STA. 606+11.74 TO STA. 606+11.74

F.A.U. RTE.	SECTION	COUNTY	TOTAL SHEETS	SHEET NO.
7448	09-00933-01-BR	MACON	996	852

CONTRACT NO. 6WGY(165)
ILLINOIS | FED. AID PROJECT

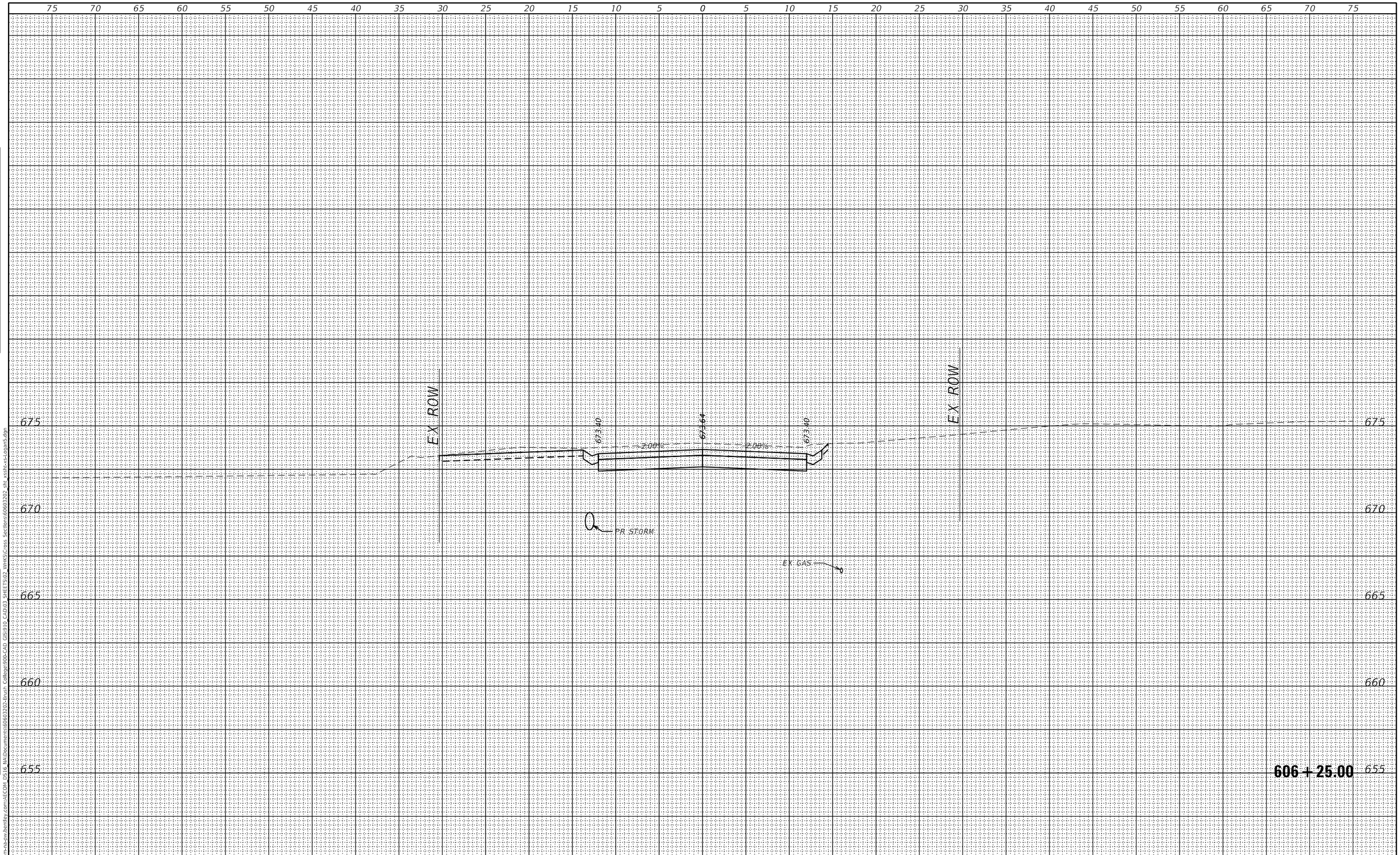

FINAL SURVEY		BY	DATE
NOTE BOOK	SURVEYED		
	PLOTTED		
	TEMPLATE		
	AREAS		
NO.	AREAS CHECKED		

ORIGINAL SURVEY		BY	DATE
NOTE BOOK	SURVEYED		
	PLOTTED		
	TEMPLATE		
	AREAS		
NO.	AREAS CHECKED		

MODEL: Default
FILE NAME: pw:\\aecom-na-pw.bentley.com:AECOM DS16 NA\Documents\60603202-Brush College\900-CAD GIS\910 CAD\03 SHEETS\02 WHKS\Cross Sections\60603202_sht_xssht-xs-Logan5.dgn

design firm no. 184001036
whks
engineers + planners + land surveyors

USER NAME = $OPERATOR$	DESIGNED - -	REVISED	
	CHECKED - -	REVISED	
PLOT SCALE = 10.0000 ' / in.	DRAWN - -	REVISED	
PLOT DATE = 10/30/2020	CHECKED - -	REVISED	

STATE OF ILLINOIS
DEPARTMENT OF TRANSPORTATION

EAST LOGAN STREET
CROSS SECTIONS

SCALE: 1" = 5' | SHEET 29 OF 49 SHEETS | STA. 606+25.00 TO STA. 606+25.00

F.A.U. RTE.	SECTION	COUNTY	TOTAL SHEETS	SHEET NO.
7448	09-00933-01-BR	MACON	996	853

CONTRACT NO. 6WGY(165)
ILLINOIS | FED. AID PROJECT

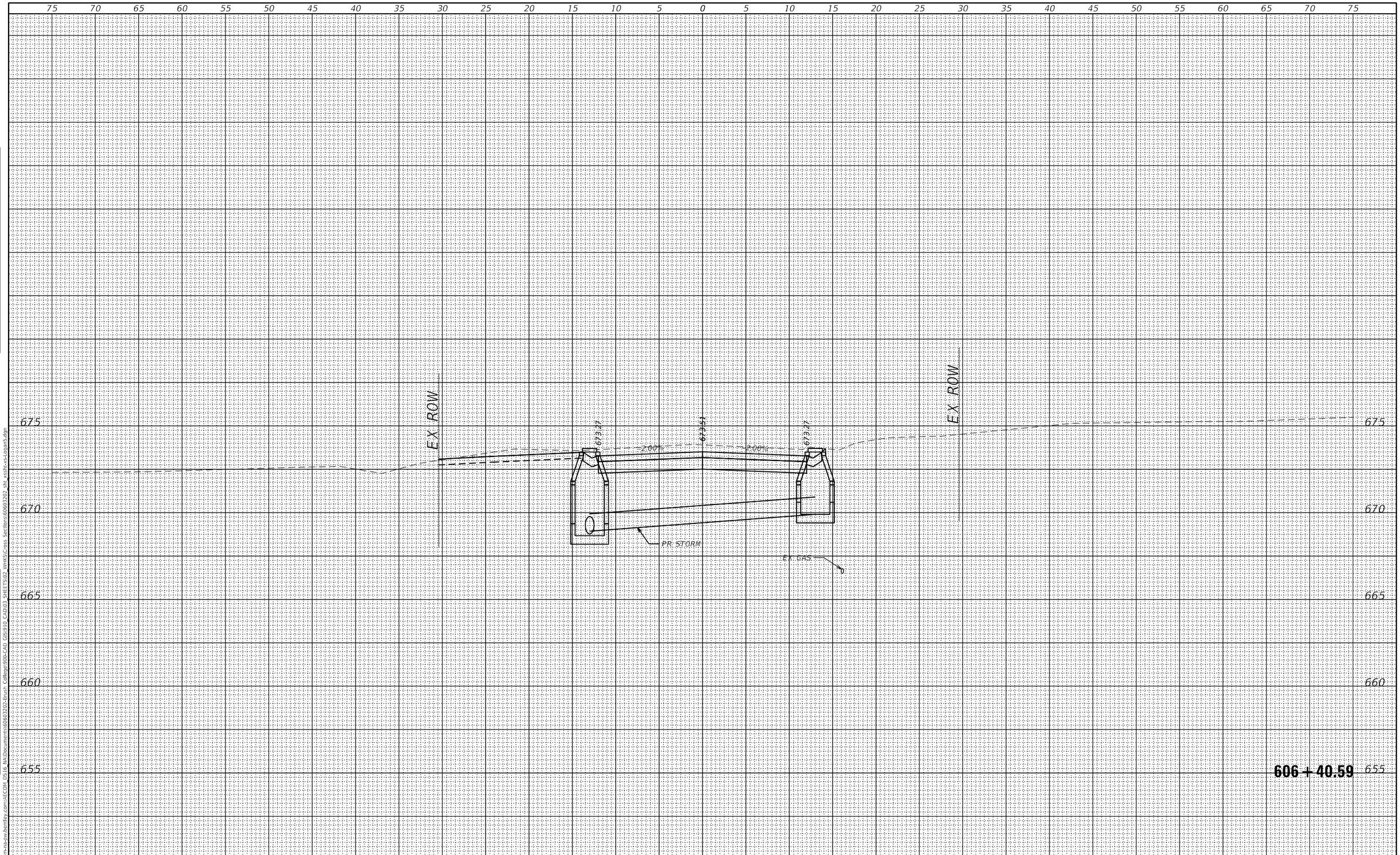

FINAL SURVEY		BY	DATE
NOTE BOOK	SURVEYED		
	PLOTTED		
	TEMPLATE		
	AREAS		
NO.	AREAS CHECKED		

ORIGINAL SURVEY		BY	DATE
NOTE BOOK	SURVEYED		
	PLOTTED		
	TEMPLATE		
	AREAS		
NO.	AREAS CHECKED		

MODEL: Default
FILE NAME: pw:\\aecom-na-pw.bentley.com:AECOM DS16 NA\Documents\60603202-Brush College\900-CAD GIS\910 CAD\03 SHEETS\02 WHKS\Cross Sections\60603202_sht_xssln-xs-Logan5.dgn

design firm no. 184001036
whks
engineers + planners + land surveyors

USER NAME = $OPERATOR$	DESIGNED - -	REVISED	
	CHECKED - -	REVISED	
PLOT SCALE = 10.0000 ' / in.	DRAWN - -	REVISED	
PLOT DATE = 10/30/2020	CHECKED - -	REVISED	

STATE OF ILLINOIS
DEPARTMENT OF TRANSPORTATION

EAST LOGAN STREET
CROSS SECTIONS

SCALE: 1" = 5' | SHEET 30 OF 49 SHEETS | STA. 606+40.59 TO STA. 606+40.59

F.A.U. RTE.	SECTION	COUNTY	TOTAL SHEETS	SHEET NO.
7448	09-00933-01-BR	MACON	996	854

CONTRACT NO. 6WGY(165)

ILLINOIS | FED. AID PROJECT

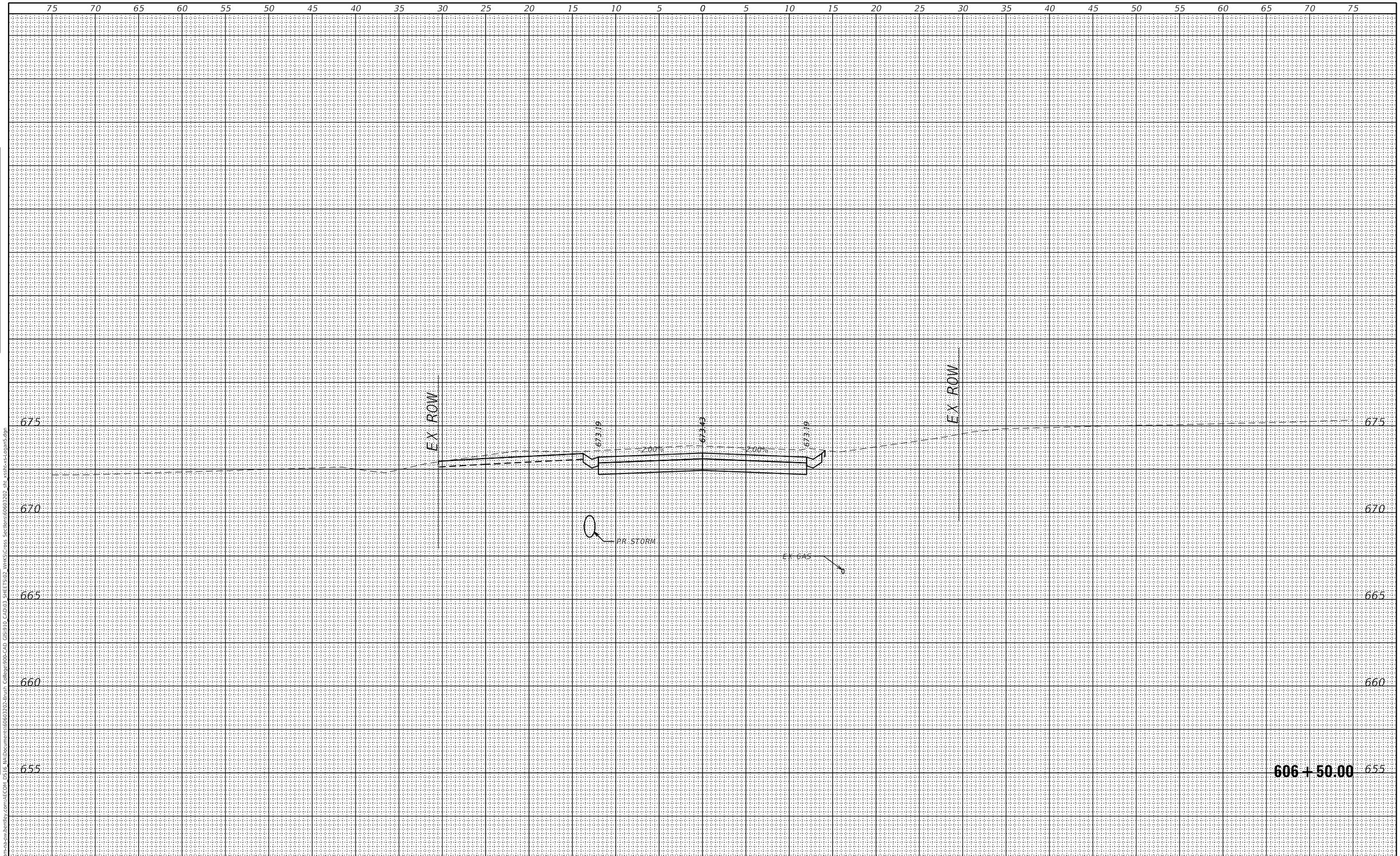

FINAL SURVEY	BY	DATE
SURVEYED		
PLOTTED		
TEMPLATE		
AREAS		
AREAS CHECKED		
NOTE BOOK		
NO.		

ORIGINAL SURVEY	BY	DATE
SURVEYED		
PLOTTED		
TEMPLATE		
AREAS		
AREAS CHECKED		
NOTE BOOK		
NO.		

MODEL: Default
FILE NAME: pw:\\aecom-na-pw.bentley.com:AECOM DS16 NA\Documents\60603202-Brush College\900-CAD GIS\910 CAD\03 SHEETS\02 WHKS\Cross Sections\60603202_sht_xssht-xs-Logan5.dgn

design firm no. 184001036
whks
engineers + planners + land surveyors

USER NAME = $OPERATOR$	DESIGNED - -	REVISED
	CHECKED - -	REVISED
PLOT SCALE = 10.0000 ' / in.	DRAWN - -	REVISED
PLOT DATE = 10/30/2020	CHECKED - -	REVISED

STATE OF ILLINOIS
DEPARTMENT OF TRANSPORTATION

EAST LOGAN STREET
CROSS SECTIONS

SCALE: 1" = 5' | SHEET 31 OF 49 SHEETS | STA. 606+50.00 TO STA. 606+50.00

F.A.U. RTE.	SECTION	COUNTY	TOTAL SHEETS	SHEET NO.
7448	09-00933-01-BR	MACON	996	855

CONTRACT NO. 6WGY(165)
ILLINOIS | FED. AID PROJECT

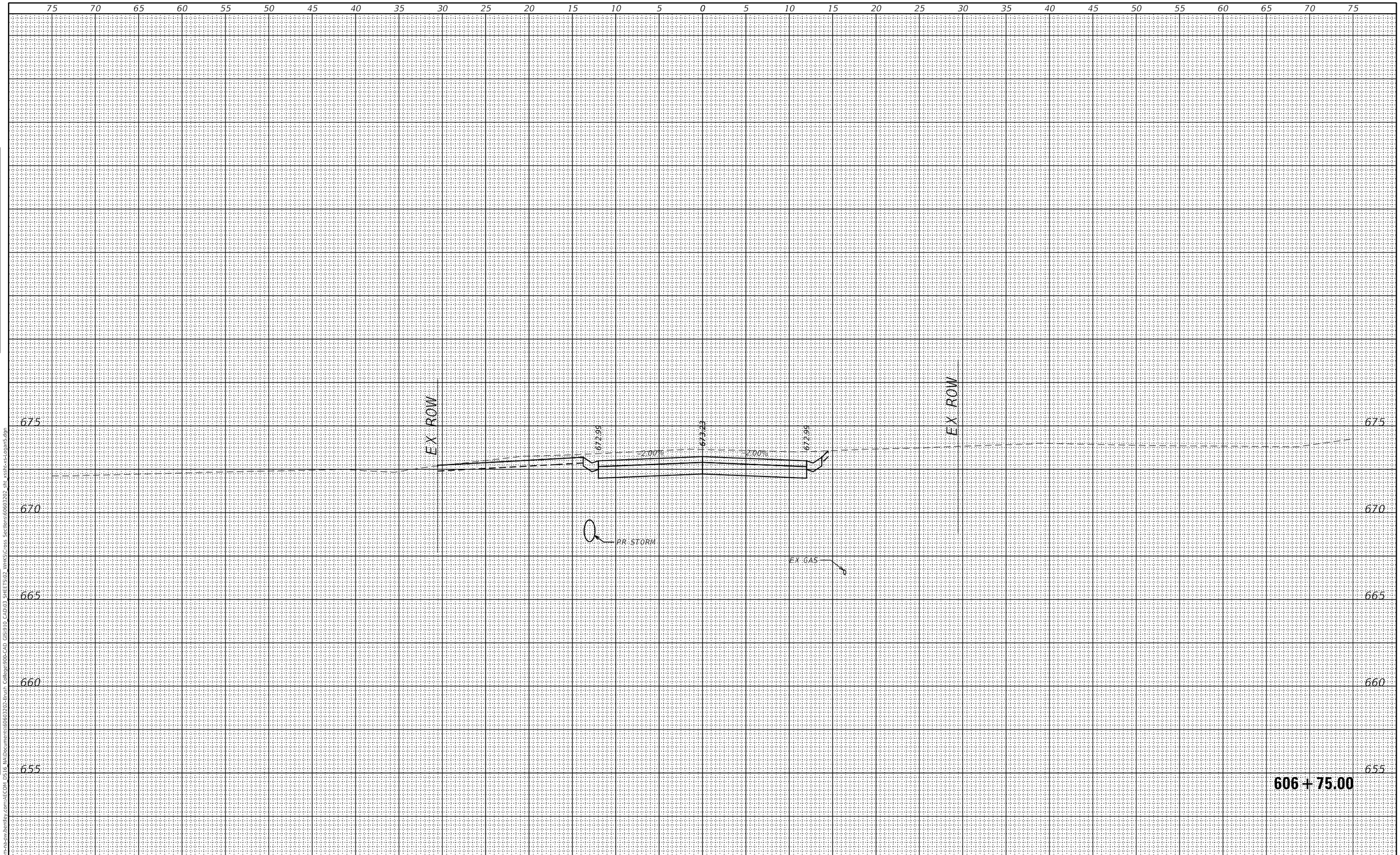

FINAL SURVEY	BY	DATE
SURVEYED		
PLOTTED		
TEMPLATE		
AREAS		
AREAS CHECKED		
NOTE BOOK		
NO.		

ORIGINAL SURVEY	BY	DATE
SURVEYED		
PLOTTED		
TEMPLATE		
AREAS		
AREAS CHECKED		
NOTE BOOK		
NO.		

MODEL: Default
FILE NAME: pw:\\aecom-na-pw.bentley.com:AECOM DS16 NA\Documents\60603202-Brush College\900-CAD GIS\910 CAD\03 SHEETS\02 WHKS\Cross Sections\60603202_sht_xssht-xs-Logan5.dgn

design firm no. 184001036
whks
engineers + planners + land surveyors

USER NAME = $OPERATOR$	DESIGNED - -	REVISED	
	CHECKED - -	REVISED	
PLOT SCALE = 10.0000 ' / in.	DRAWN - -	REVISED	
PLOT DATE = 10/30/2020	CHECKED - -	REVISED	

STATE OF ILLINOIS
DEPARTMENT OF TRANSPORTATION

EAST LOGAN STREET
CROSS SECTIONS

SCALE: 1" = 5' | SHEET 32 OF 49 SHEETS | STA. 606+75.00 TO STA. 606+75.00

F.A.U. RTE.	SECTION	COUNTY	TOTAL SHEETS	SHEET NO.
7448	09-00933-01-BR	MACON	996	856

CONTRACT NO. 6WGY(165)
ILLINOIS | FED. AID PROJECT

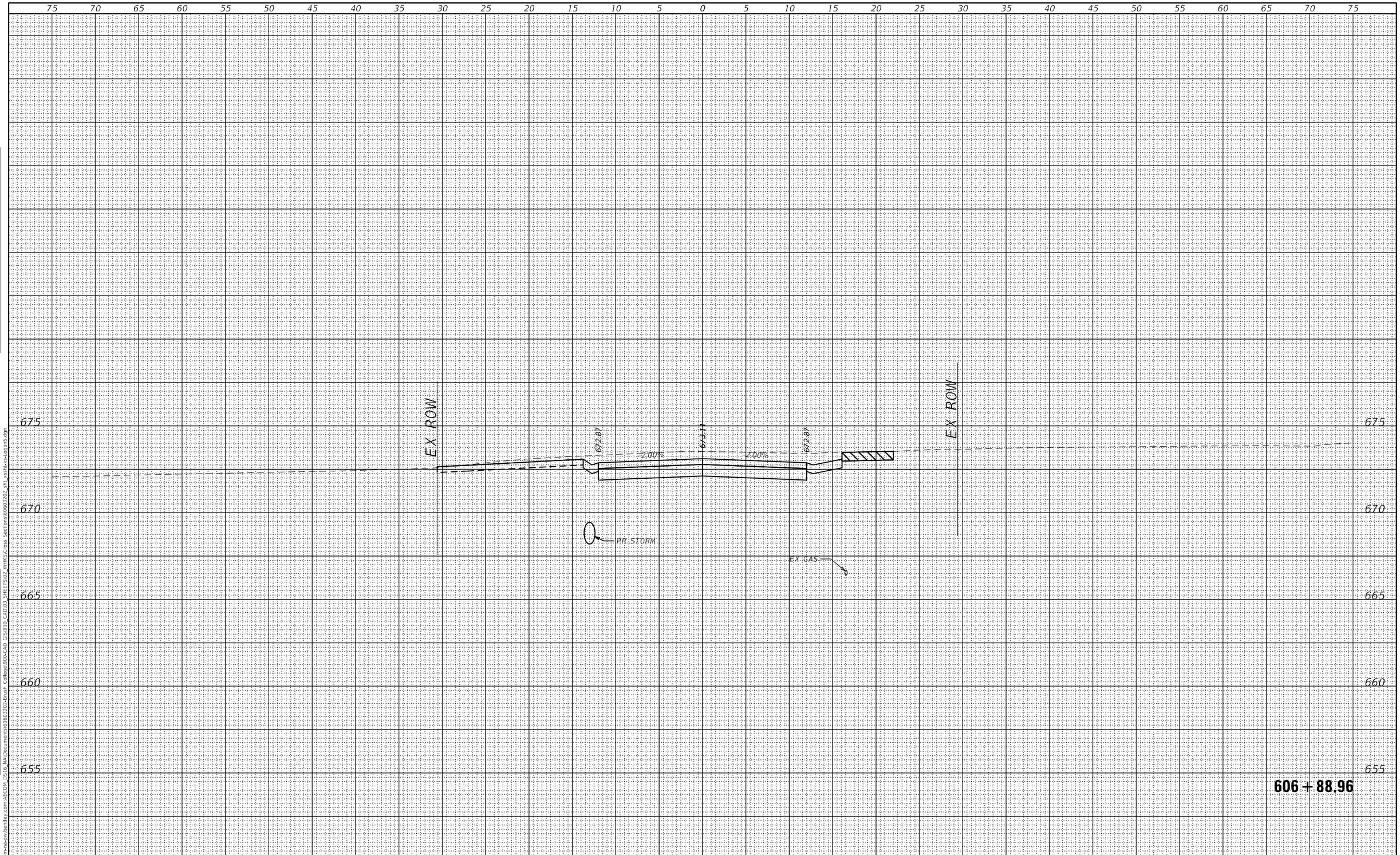

FINAL SURVEY		BY	DATE
NOTE BOOK	SURVEYED		
	PLOTTED		
	TEMPLATE		
	AREAS		
NO.	AREAS CHECKED		

ORIGINAL SURVEY		BY	DATE
NOTE BOOK	SURVEYED		
	PLOTTED		
	TEMPLATE		
	AREAS		
NO.	AREAS CHECKED		

MODEL: Default
FILE NAME: pw:\\aecom-na-pw.bentley.com:AECOM DS16 NA\Documents\60603202-Brush College\900-CAD GIS\910 CAD\03 SHEETS\02 WHKS\Cross Sections\60603202_sht_xssht-xs-Logan5.dgn

design firm no. 184001036
whks
engineers + planners + land surveyors

USER NAME = $OPERATOR$	DESIGNED - -	REVISED
	CHECKED - -	REVISED
PLOT SCALE = 10.0000 ' / in.	DRAWN - -	REVISED
PLOT DATE = 10/30/2020	CHECKED - -	REVISED

STATE OF ILLINOIS
DEPARTMENT OF TRANSPORTATION

EAST LOGAN STREET
CROSS SECTIONS

SCALE: 1" = 5' | SHEET 33 OF 49 SHEETS | STA. 606+88.96 TO STA. 606+88.96

F.A.U. RTE.	SECTION	COUNTY	TOTAL SHEETS	SHEET NO.
7448	09-00933-01-BR	MACON	996	857

CONTRACT NO. 6WGY(165)
ILLINOIS | FED. AID PROJECT

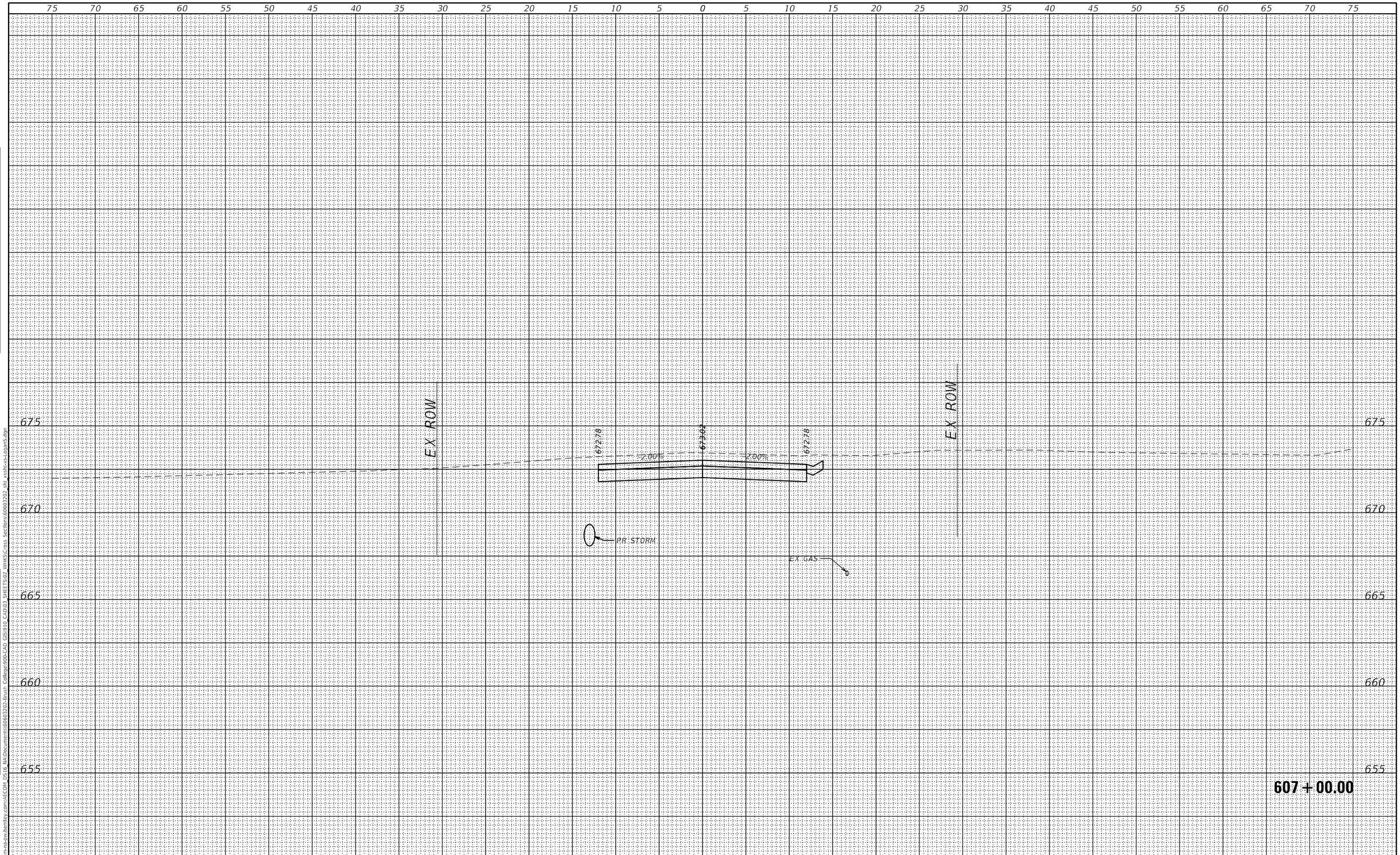

FINAL SURVEY	BY	DATE
SURVEYED		
PLOTTED		
TEMPLATE		
AREAS		
AREAS CHECKED		
NOTE BOOK		
NO.		

ORIGINAL SURVEY	BY	DATE
SURVEYED		
PLOTTED		
TEMPLATE		
AREAS		
AREAS CHECKED		
NOTE BOOK		
NO.		

MODEL: Default
FILE NAME: pw:\\aecom-na-pw.bentley.com:AECOM DS16 NA\Documents\60603202-Brush College\900-CAD GIS\910 CAD\03 SHEETS\02 WHKS\Cross Sections\60603202_sht_xssln-xs-Logan5.dgn

design firm no. 184001036
whks
engineers + planners + land surveyors

USER NAME = $OPERATOR$	DESIGNED - -	REVISED	
	CHECKED - -	REVISED	
PLOT SCALE = 10.0000 ' / in.	DRAWN - -	REVISED	
PLOT DATE = 10/30/2020	CHECKED - -	REVISED	

STATE OF ILLINOIS
DEPARTMENT OF TRANSPORTATION

EAST LOGAN STREET
CROSS SECTIONS

SCALE: 1" = 5' | SHEET 34 OF 49 SHEETS | STA. 607+00.00 TO STA. 607+00.00

F.A.U. RTE.	SECTION	COUNTY	TOTAL SHEETS	SHEET NO.
7448	09-00933-01-BR	MACON	996	858

CONTRACT NO. 6WGY(165)
ILLINOIS | FED. AID PROJECT

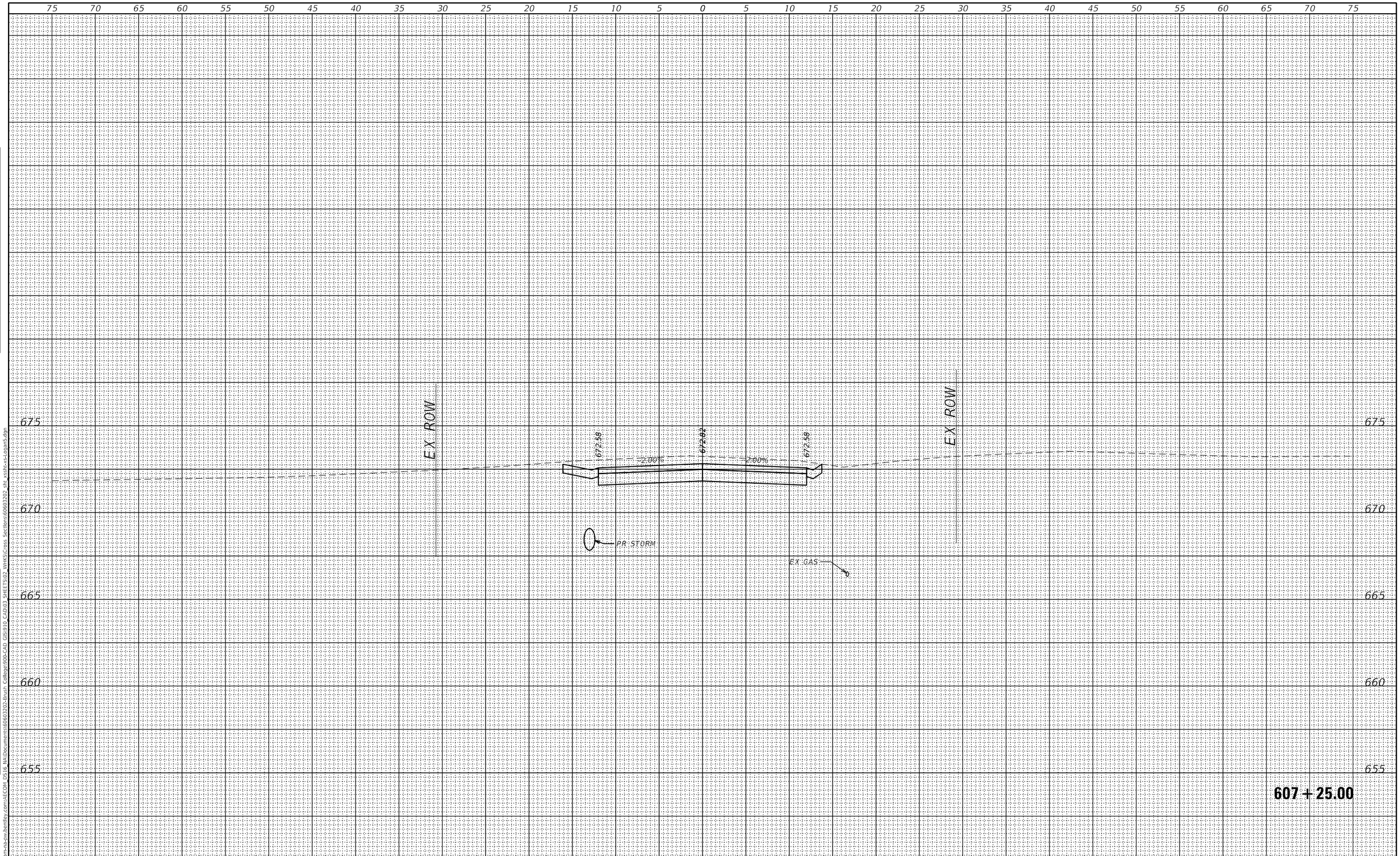

FINAL SURVEY		BY	DATE
	SURVEYED		
	PLOTTED		
NOTE BOOK	TEMPLATE		
	AREAS		
NO.	AREAS CHECKED		

ORIGINAL SURVEY		BY	DATE
	SURVEYED		
	PLOTTED		
NOTE BOOK	TEMPLATE		
	AREAS		
NO.	AREAS CHECKED		

MODEL: Default
FILE NAME: pw:\\aecom-na-pw.bentley.com:AECOM DS16 NA\Documents\60603202-Brush College\900-CAD GIS\910 CAD\03 SHEETS\02 WHKS\Cross Sections\60603202_sht_xssln-xs-Logan5.dgn

design firm no. 184001036
whks
engineers + planners + land surveyors

USER NAME = $OPERATOR$	DESIGNED - -	REVISED	
	CHECKED - -	REVISED	
PLOT SCALE = 10.0000 ' / in.	DRAWN - -	REVISED	
PLOT DATE = 10/30/2020	CHECKED - -	REVISED	

STATE OF ILLINOIS
DEPARTMENT OF TRANSPORTATION

EAST LOGAN STREET
CROSS SECTIONS

SCALE: 1" = 5' | SHEET 35 OF 49 SHEETS | STA. 607+25.00 TO STA. 607+25.00

F.A.U. RTE.	SECTION	COUNTY	TOTAL SHEETS	SHEET NO.
7448	09-00933-01-BR	MACON	996	859

CONTRACT NO. 6WGY(165)
ILLINOIS | FED. AID PROJECT

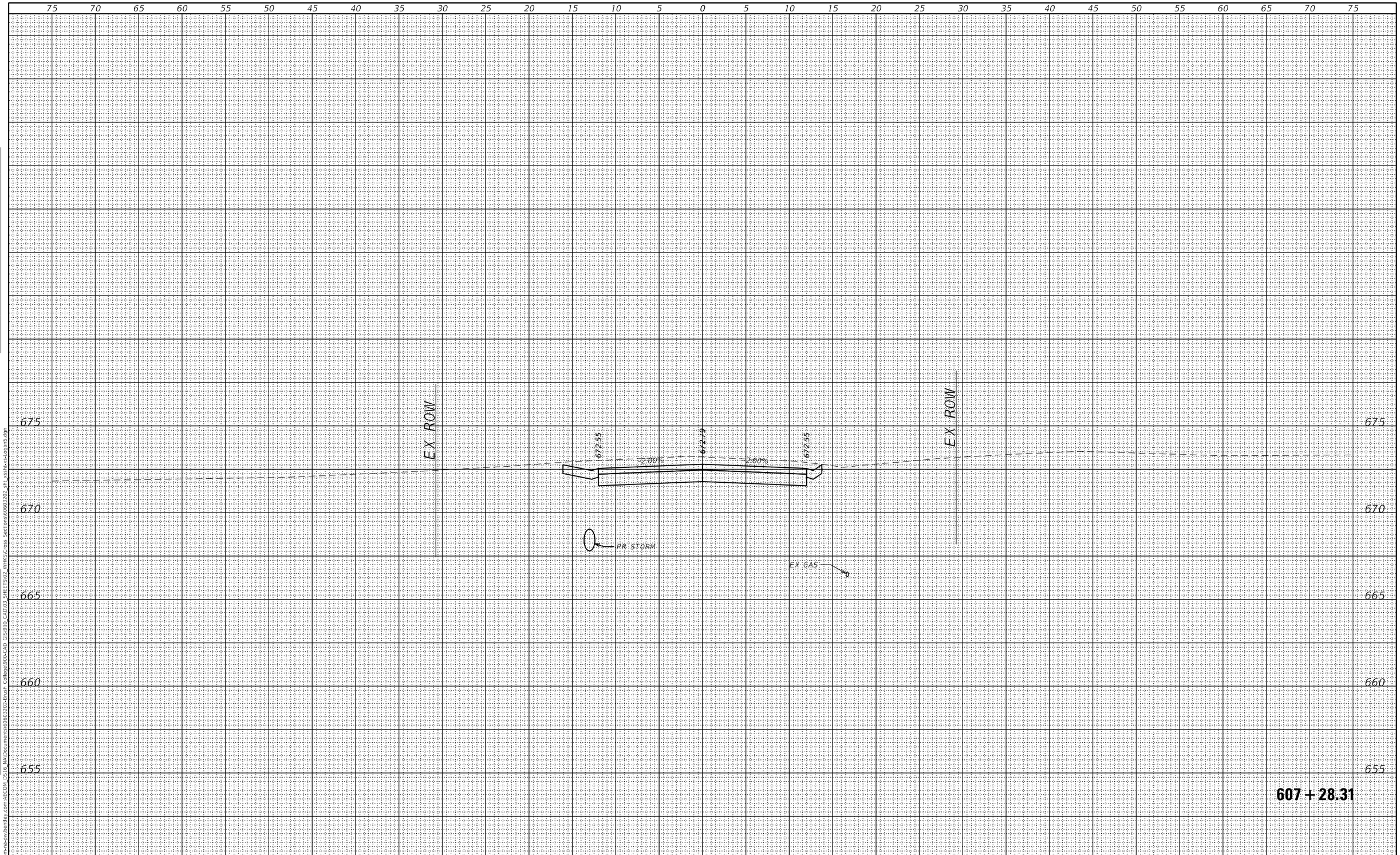

FINAL SURVEY		BY	DATE
NOTE BOOK	SURVEYED		
	PLOTTED		
	TEMPLATE		
	AREAS		
	AREAS CHECKED		
NO.			

ORIGINAL SURVEY		BY	DATE
NOTE BOOK	SURVEYED		
	PLOTTED		
	TEMPLATE		
	AREAS		
	AREAS CHECKED		
NO.			

MODEL: Default
FILE NAME: pw:\\aecom-na-pw.bentley.com:AECOM DS16 NA\Documents\60603202-Brush College\900-CAD GIS\910 CAD\03 SHEETS\02 WHKS\Cross Sections\60603202_sht_xssht-xs-Logan5.dgn

design firm no. 184001036
whks
engineers + planners + land surveyors

USER NAME = $OPERATOR$	DESIGNED - -	REVISED	
	CHECKED - -	REVISED	
PLOT SCALE = 10.0000 ' / in.	DRAWN - -	REVISED	
PLOT DATE = 10/30/2020	CHECKED - -	REVISED	

STATE OF ILLINOIS
DEPARTMENT OF TRANSPORTATION

EAST LOGAN STREET
CROSS SECTIONS

SCALE: 1" = 5' | SHEET 36 OF 49 SHEETS | STA. 607+28.31 TO STA. 607+28.31

F.A.U. RTE.	SECTION	COUNTY	TOTAL SHEETS	SHEET NO.
7448	09-00933-01-BR	MACON	996	860

CONTRACT NO. 6WGY(165)
ILLINOIS | FED. AID PROJECT

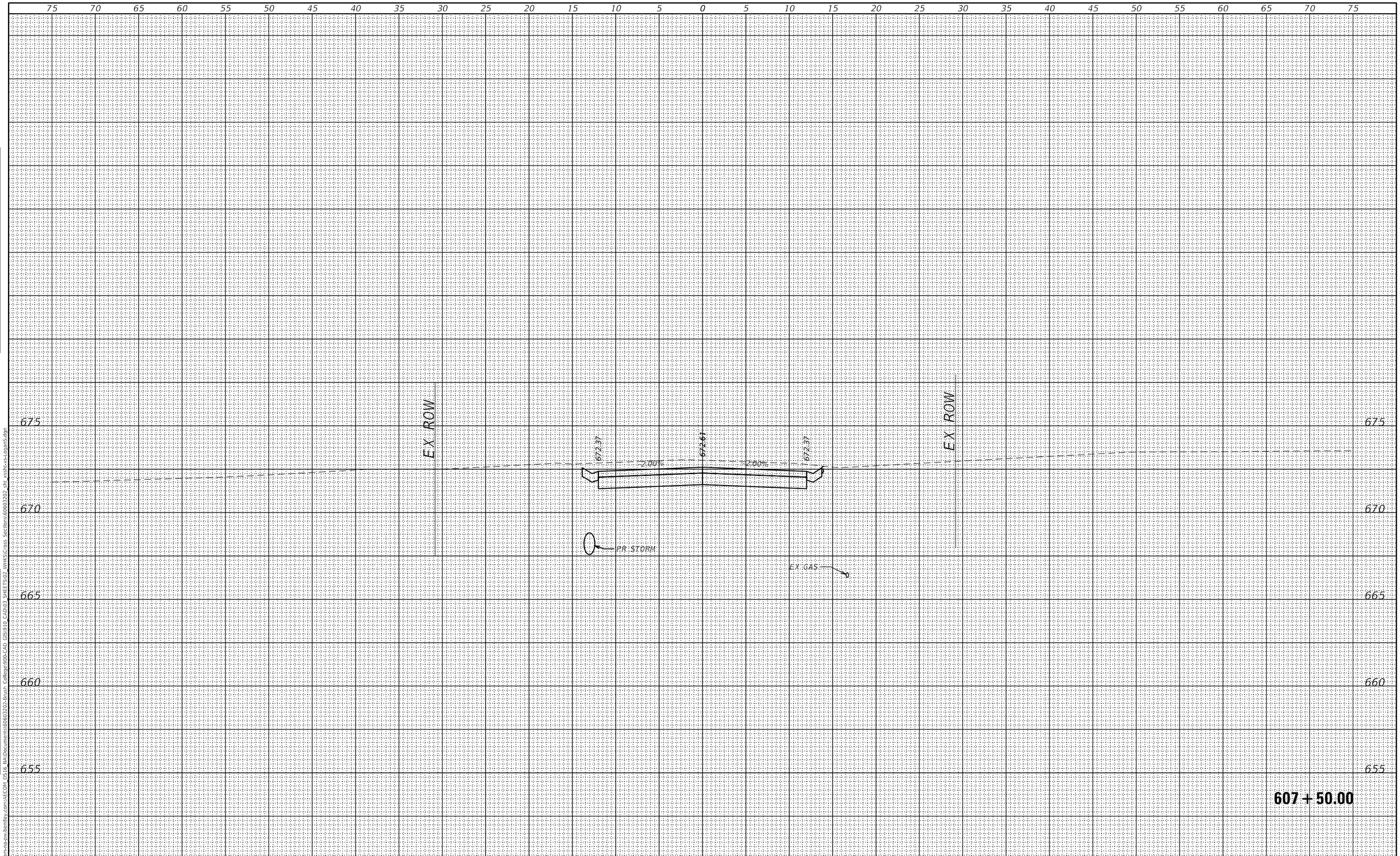

FINAL SURVEY		BY	DATE
NOTE BOOK	SURVEYED		
	PLOTTED		
	TEMPLATE		
	AREAS		
NO.	AREAS CHECKED		

ORIGINAL SURVEY		BY	DATE
NOTE BOOK	SURVEYED		
	PLOTTED		
	TEMPLATE		
	AREAS		
NO.	AREAS CHECKED		

MODEL: Default
FILE NAME: pw:\\aecom-na-pw.bentley.com:AECOM DS16 NA\Documents\60603202-Brush College\900-CAD GIS\910 CAD\03 SHEETS\02 WHKS\Cross Sections\60603202_sht_xssht-xs-Logan5.dgn

design firm no. 184001036
whks
engineers + planners + land surveyors

USER NAME = $OPERATOR$	DESIGNED - -	REVISED	
	CHECKED - -	REVISED	
PLOT SCALE = 10.0000 ' / in.	DRAWN - -	REVISED	
PLOT DATE = 10/30/2020	CHECKED - -	REVISED	

STATE OF ILLINOIS
DEPARTMENT OF TRANSPORTATION

EAST LOGAN STREET
CROSS SECTIONS

SCALE: 1" = 5' | SHEET 37 OF 49 SHEETS | STA. 607+50.00 TO STA. 607+50.00

F.A.U. RTE.	SECTION	COUNTY	TOTAL SHEETS	SHEET NO.
7448	09-00933-01-BR	MACON	996	861

CONTRACT NO. 6WGY(165)
ILLINOIS | FED. AID PROJECT

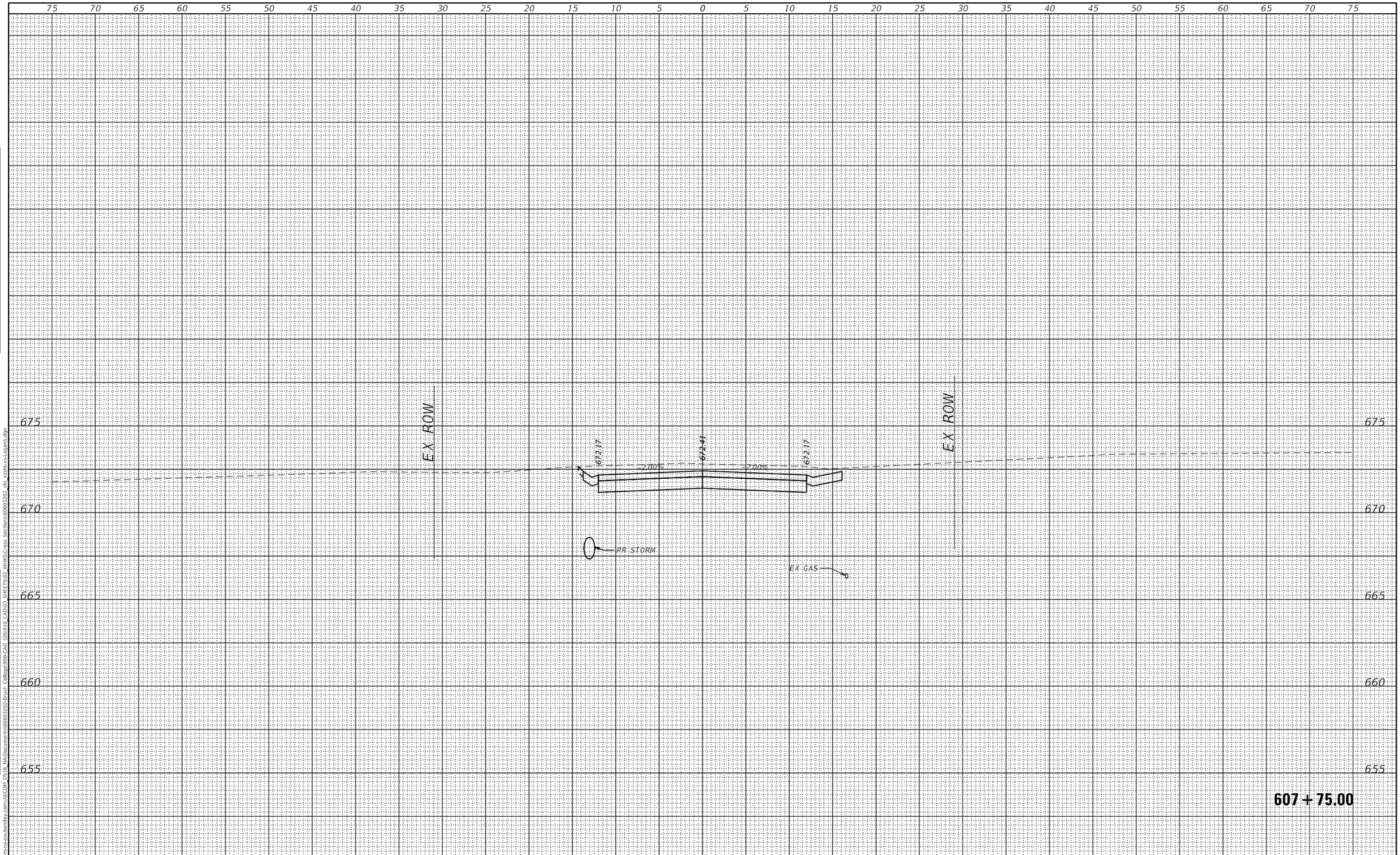

FINAL SURVEY		BY	DATE
NOTE BOOK	SURVEYED		
	PLOTTED		
	TEMPLATE		
	AREAS		
NO.	AREAS CHECKED		

ORIGINAL SURVEY		BY	DATE
NOTE BOOK	SURVEYED		
	PLOTTED		
	TEMPLATE		
	AREAS		
NO.	AREAS CHECKED		

MODEL: Default
FILE NAME: pw:\\aecom-na-pw.bentley.com:AECOM DS16 NA\Documents\60603202-Brush College\900-CAD GIS\910 CAD\03 SHEETS\02 WHKS\Cross Sections\60603202_sht_xssln-xs-Logan5.dgn

design firm no. 184001036
whks
engineers + planners + land surveyors

USER NAME = $OPERATOR$	DESIGNED - -	REVISED	
	CHECKED - -	REVISED	
PLOT SCALE = 10.0000 ' / in.	DRAWN - -	REVISED	
PLOT DATE = 10/30/2020	CHECKED - -	REVISED	

STATE OF ILLINOIS
DEPARTMENT OF TRANSPORTATION

EAST LOGAN STREET
CROSS SECTIONS

SCALE: 1" = 5' | SHEET 38 OF 49 SHEETS | STA. 607+75.00 TO STA. 607+75.00

F.A.U. RTE.	SECTION	COUNTY	TOTAL SHEETS	SHEET NO.
7448	09-00933-01-BR	MACON	996	862

CONTRACT NO. 6WGY(165)
ILLINOIS | FED. AID PROJECT

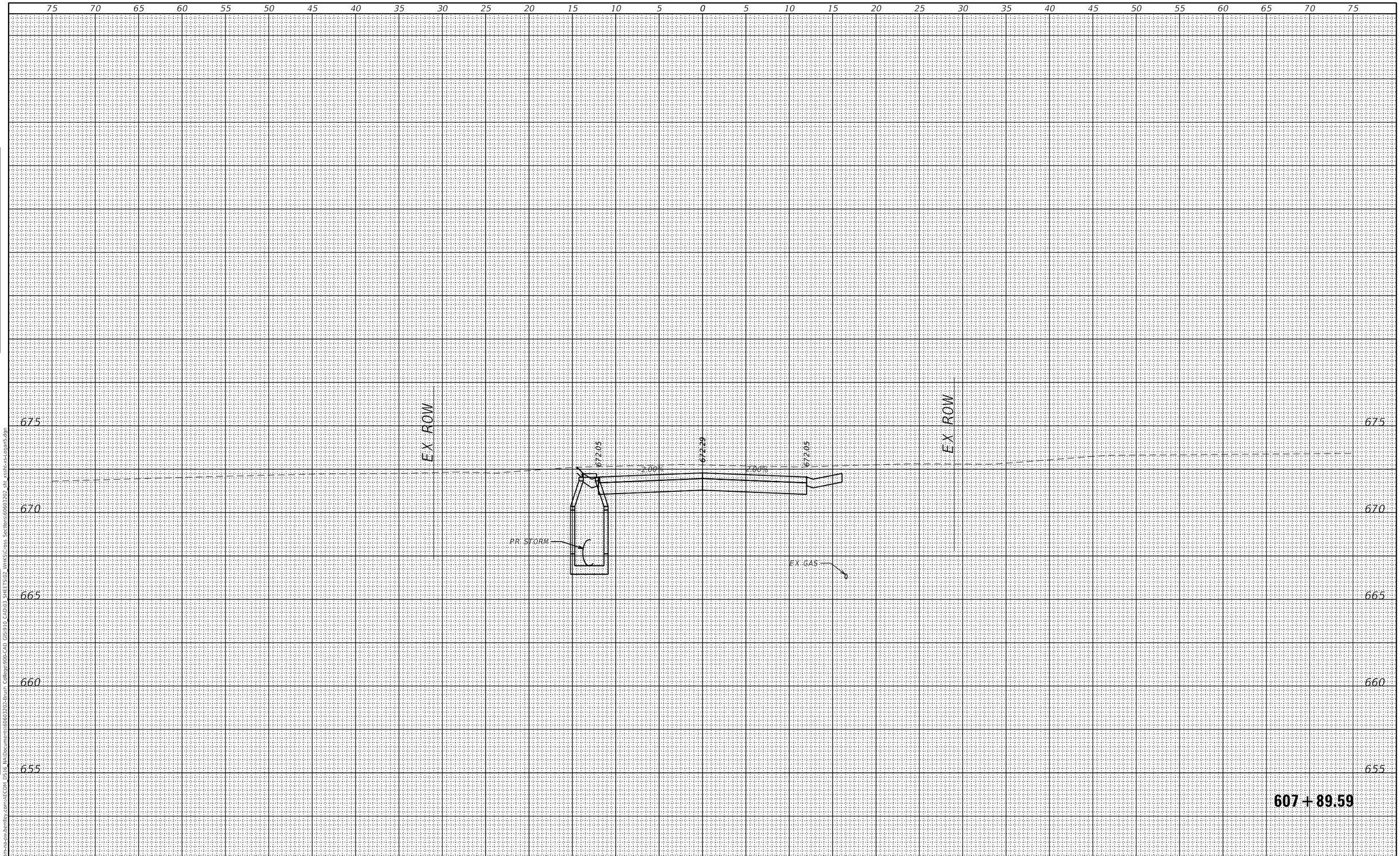

FINAL SURVEY		BY	DATE
NOTE BOOK	SURVEYED		
	PLOTTED		
	TEMPLATE		
	AREAS		
NO.	AREAS CHECKED		

ORIGINAL SURVEY		BY	DATE
NOTE BOOK	SURVEYED		
	PLOTTED		
	TEMPLATE		
	AREAS		
NO.	AREAS CHECKED		

MODEL: Default
FILE NAME: pw:\\aecom-na-pw.bentley.com:AECOM DS16 NA\Documents\60603202-Brush College\900-CAD GIS\910 CAD\03 SHEETS\02 WHKS\Cross Sections\60603202_sht_xssht-xs-Logan5.dgn

design firm no. 184001036
whks
engineers + planners + land surveyors

USER NAME = $OPERATOR$	DESIGNED - -	REVISED	
	CHECKED - -	REVISED	
PLOT SCALE = 10.0000 ' / in.	DRAWN - -	REVISED	
PLOT DATE = 10/30/2020	CHECKED - -	REVISED	

STATE OF ILLINOIS
DEPARTMENT OF TRANSPORTATION

EAST LOGAN STREET
CROSS SECTIONS

SCALE: 1" = 5' | SHEET 39 OF 49 SHEETS | STA. 607+89.59 TO STA. 607+89.59

F.A.U. RTE.	SECTION	COUNTY	TOTAL SHEETS	SHEET NO.
7448	09-00933-01-BR	MACON	996	863

CONTRACT NO. 6WGY(165)
ILLINOIS | FED. AID PROJECT

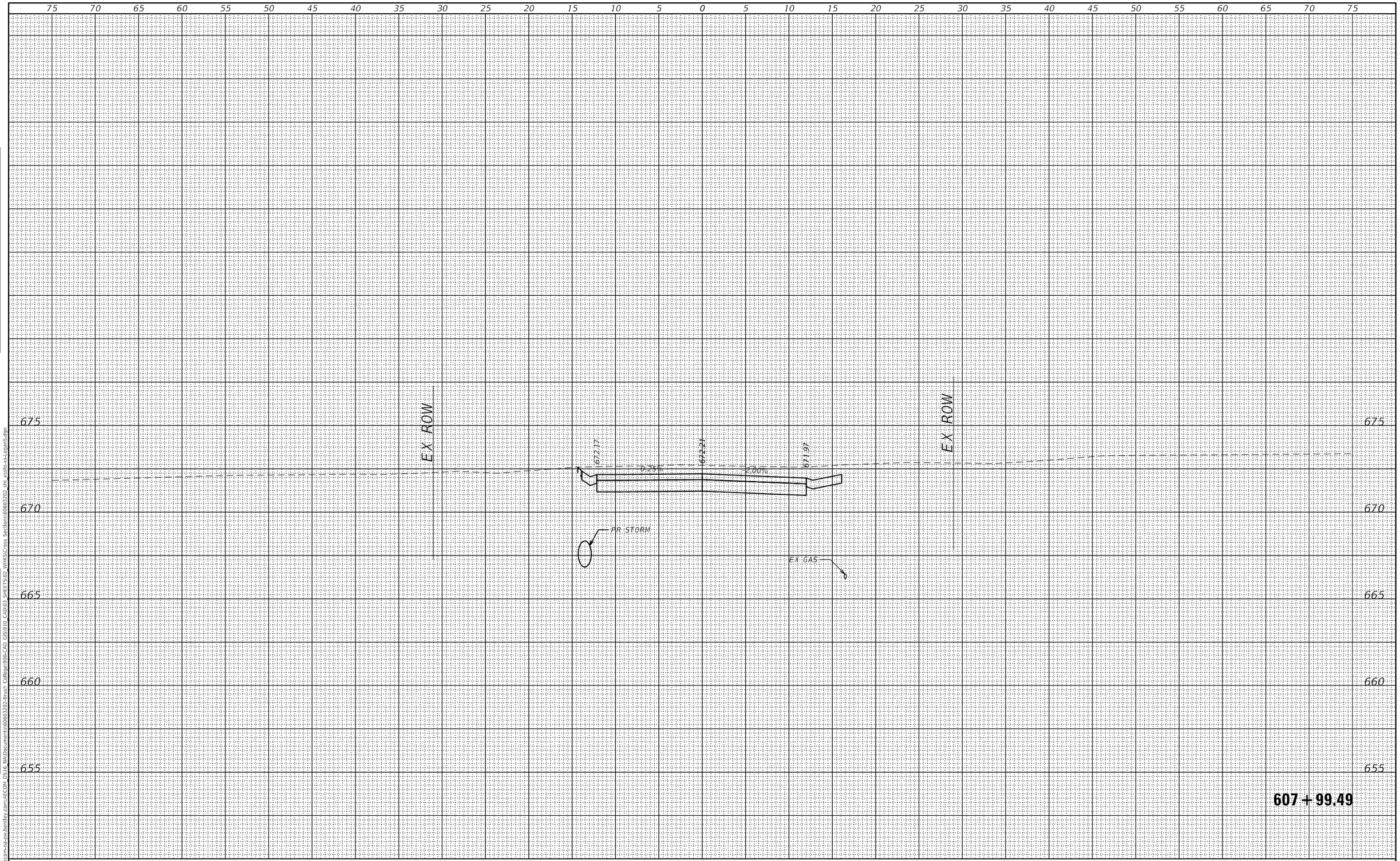

FINAL SURVEY		BY	DATE
NOTE BOOK	SURVEYED		
	PLOTTED		
	TEMPLATE		
	AREAS		
NO.	AREAS CHECKED		

ORIGINAL SURVEY		BY	DATE
NOTE BOOK	SURVEYED		
	PLOTTED		
	TEMPLATE		
	AREAS		
NO.	AREAS CHECKED		

MODEL: Default
FILE NAME: pw:\\aecom-na-pw.bentley.com:aecom_ds16_na\Document\60603202-Brush College\900-CAD GIS\910 CADD\3 SHEETS\02 VHKS\Cross Sections\60603202 sht xssht-ex-Logan5.dgn

design firm no. 184001036
whks
engineers + planners + land surveyors

USER NAME = $OPERATOR$	DESIGNED - -	REVISED	
	CHECKED - -	REVISED	
PLOT SCALE = 10.0000 ' / in.	DRAWN - -	REVISED	
PLOT DATE = 10/30/2020	CHECKED - -	REVISED	

STATE OF ILLINOIS
DEPARTMENT OF TRANSPORTATION

EAST LOGAN STREET
CROSS SECTIONS

SCALE: 1" = 5' | SHEET 40 OF 49 SHEETS | STA. 607+99.49 TO STA. 607+99.49

F.A.U. RTE.	SECTION	COUNTY	TOTAL SHEETS	SHEET NO.
7448	09-00933-01-BR	MACON	996	864

CONTRACT NO. 6WGY(165)
ILLINOIS | FED. AID PROJECT

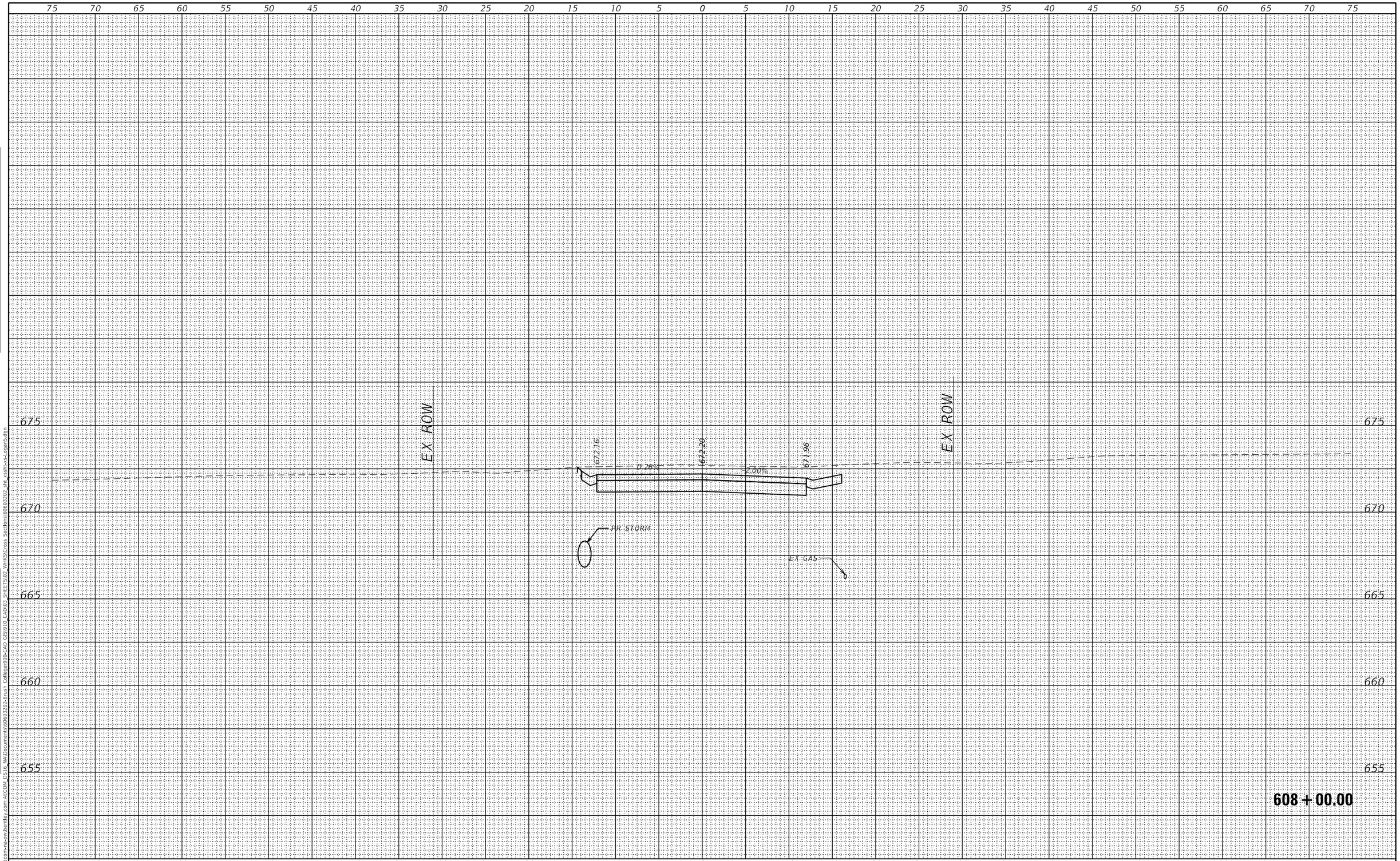

FINAL SURVEY		BY	DATE
NOTE BOOK	SURVEYED		
	PLOTTED		
	TEMPLATE		
	AREAS		
NO.	AREAS CHECKED		

ORIGINAL SURVEY		BY	DATE
NOTE BOOK	SURVEYED		
	PLOTTED		
	TEMPLATE		
	AREAS		
NO.	AREAS CHECKED		

MODEL: Default
FILE NAME: pw:\\aecom-na-pw.bentley.com:aECOM DS16 NA\Document\60603202-Brush College\900-CAD GIS\910 CADD\3 SHEETS\02 VHKS\Cross Sections\60603202 sht xssh-ex-Logan5.dgn

design firm no. 184001036
whks
engineers + planners + land surveyors

USER NAME = $OPERATOR$	DESIGNED - -	REVISED
	CHECKED - -	REVISED
PLOT SCALE = 10.0000 ' / in.	DRAWN - -	REVISED
PLOT DATE = 10/30/2020	CHECKED - -	REVISED

STATE OF ILLINOIS
DEPARTMENT OF TRANSPORTATION

EAST LOGAN STREET
CROSS SECTIONS

SCALE: 1" = 5' | SHEET 41 OF 49 SHEETS | STA. 608+00.00 TO STA. 608+00.00

F.A.U. RTE.	SECTION	COUNTY	TOTAL SHEETS	SHEET NO.
7448	09-00933-01-BR	MACON	996	865

CONTRACT NO. 6WGY(165)

ILLINOIS | FED. AID PROJECT

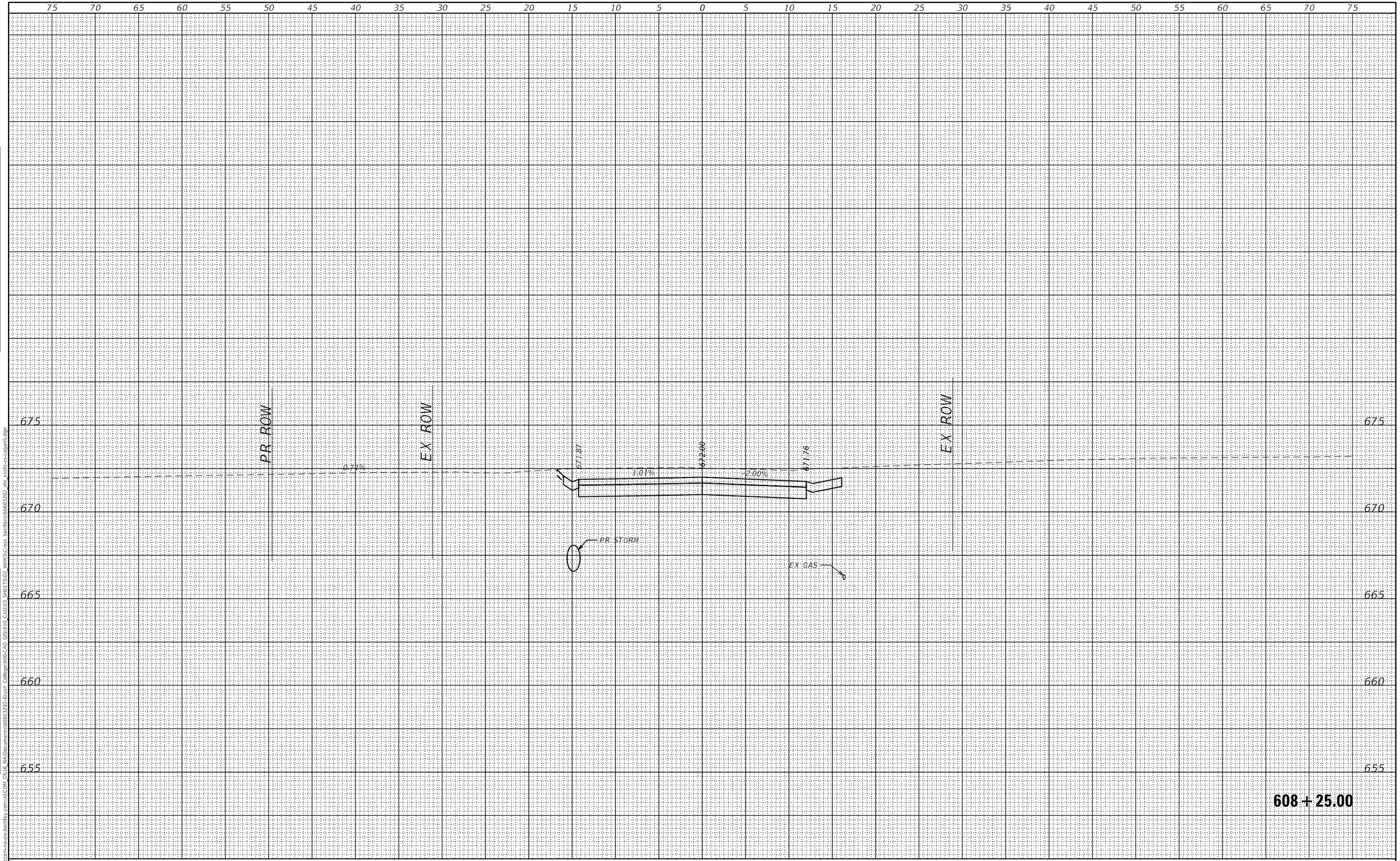

FINAL SURVEY		BY	DATE
NOTE BOOK	SURVEYED		
	PLOTTED		
	TEMPLATE		
	AREAS		
NO.	AREAS CHECKED		

ORIGINAL SURVEY		BY	DATE
NOTE BOOK	SURVEYED		
	PLOTTED		
	TEMPLATE		
	AREAS		
NO.	AREAS CHECKED		

MODEL: Default
FILE NAME: pw:\\aecom-na-pw.bentley.com:AECOM DS16 NA\Document\60603202-Brush College\900-CAD GIS\910 CAD\03 SHEETS\02 WHKS\Cross Sections\60603202 sht xssh-ex-Logan5.dgn

design firm no. 184001036

whks engineers + planners + land surveyors

USER NAME = $OPERATOR$	DESIGNED - -	REVISED
	CHECKED - -	REVISED
PLOT SCALE = 10.0000 ' / in.	DRAWN - -	REVISED
PLOT DATE = 10/30/2020	CHECKED - -	REVISED

STATE OF ILLINOIS
DEPARTMENT OF TRANSPORTATION

EAST LOGAN STREET
CROSS SECTIONS

SCALE: 1" = 5' | SHEET 42 OF 49 SHEETS | STA. 608+25.00 TO STA. 608+25.00

F.A.U. RTE.	SECTION	COUNTY	TOTAL SHEETS	SHEET NO.
7448	09-00933-01-BR	MACON	996	866

CONTRACT NO. 6WGY(165)

ILLINOIS | FED. AID PROJECT

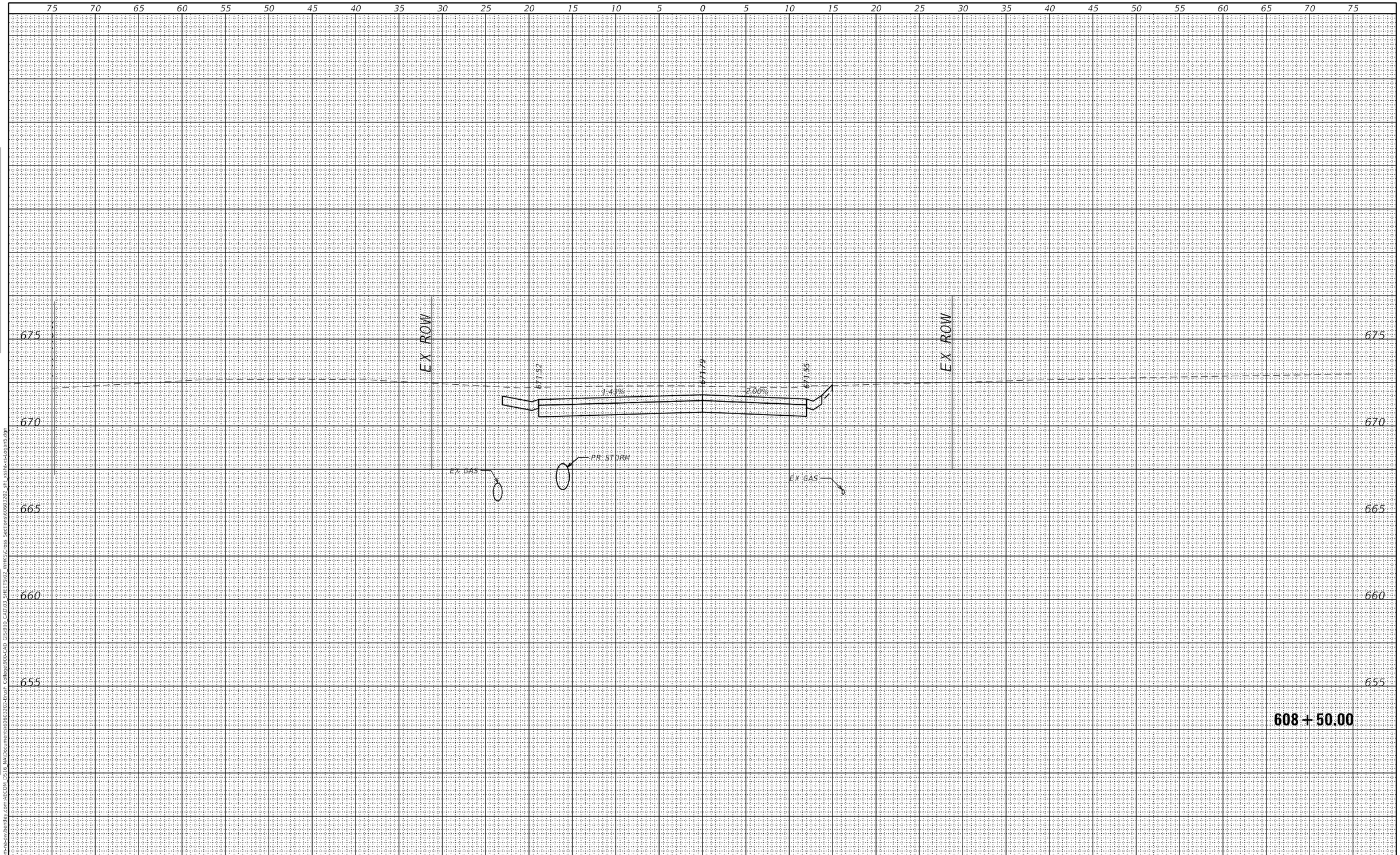

FINAL SURVEY		BY	DATE
NOTE BOOK	SURVEYED		
	PLOTTED		
	TEMPLATE		
	AREAS		
NO.	AREAS CHECKED		

ORIGINAL SURVEY		BY	DATE
NOTE BOOK	SURVEYED		
	PLOTTED		
	TEMPLATE		
	AREAS		
NO.	AREAS CHECKED		

MODEL: Default
FILE NAME: pw:\\aecom-na-pw.bentley.com:AECOM DS16 NA\Documents\60603202-Brush College\900-CAD GIS\910 CAD\03 SHEETS\02 WHKS\Cross Sections\60603202_sht_xssln-xs-Logan5.dgn

design firm no. 184001036
whks
engineers + planners + land surveyors

USER NAME = $OPERATOR$	DESIGNED - -	REVISED	
	CHECKED - -	REVISED	
PLOT SCALE = 10.0000 ' / in.	DRAWN - -	REVISED	
PLOT DATE = 10/30/2020	CHECKED - -	REVISED	

STATE OF ILLINOIS
DEPARTMENT OF TRANSPORTATION

EAST LOGAN STREET
CROSS SECTIONS

SCALE: 1" = 5' | SHEET 43 OF 49 SHEETS | STA. 608+50.00 TO STA. 608+50.00

F.A.U. RTE.	SECTION	COUNTY	TOTAL SHEETS	SHEET NO.
7448	09-00933-01-BR	MACON	996	867

CONTRACT NO. 6WGY(165)
ILLINOIS | FED. AID PROJECT

FINAL SURVEY		BY	DATE
	SURVEYED		
	PLOTTED		
NOTE BOOK	TEMPLATE		
	AREAS		
NO.	AREAS CHECKED		

ORIGINAL SURVEY		BY	DATE
	SURVEYED		
	PLOTTED		
NOTE BOOK	TEMPLATE		
	AREAS		
NO.	AREAS CHECKED		

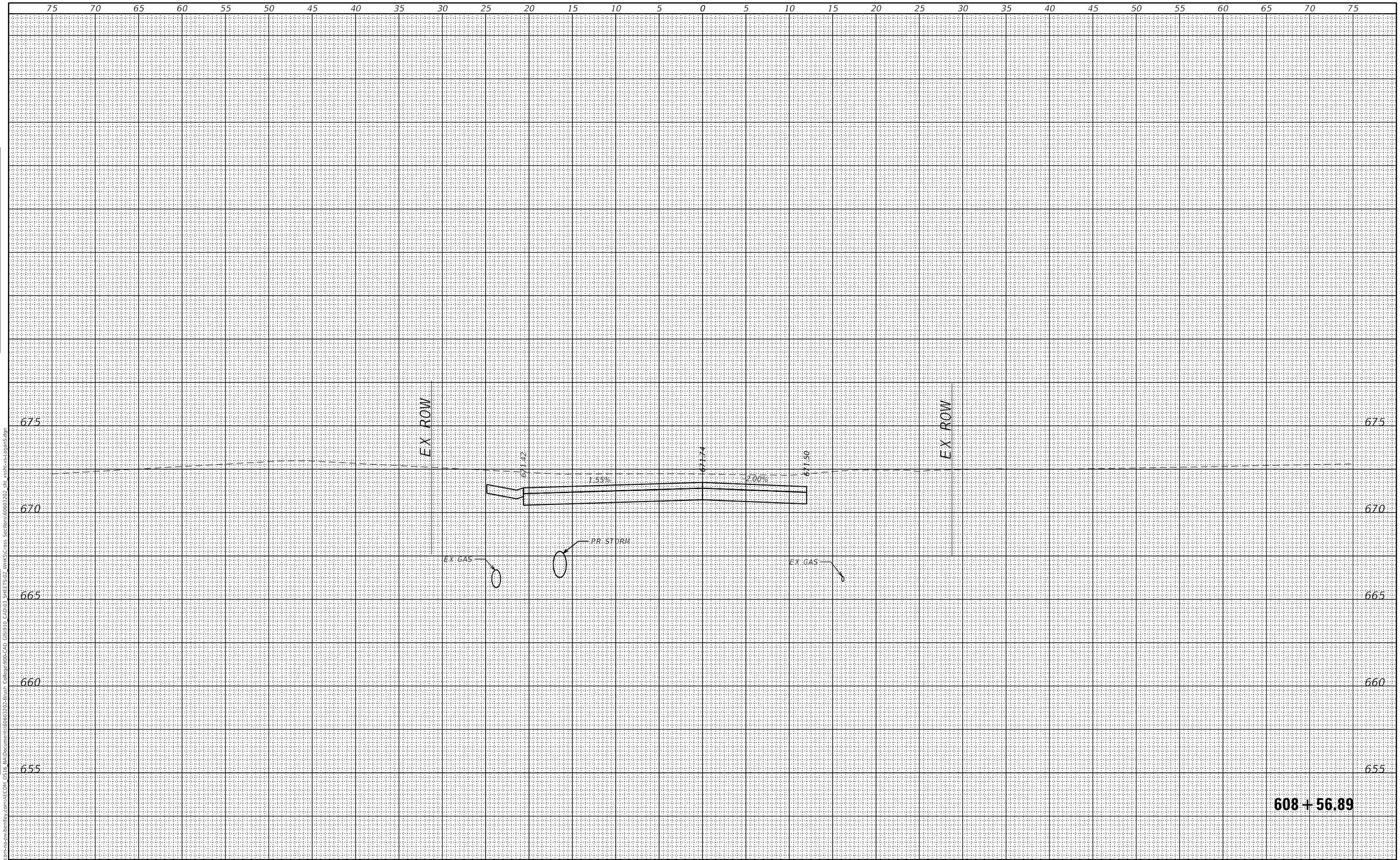

MODEL: Default
FILE NAME: pw:\\aecom-na-pw.bentley.com:AECOM DS16 NA\Document\60603202-Brush College\900-CAD GIS\910 CADD\3 SHEETS\02 VHKS\Cross Sections\60603202 sht xssh-ex-Logan5.dgn

design firm no. 184001036

whks
engineers + planners + land surveyors

USER NAME = $OPERATOR$	DESIGNED - -	REVISED	
	CHECKED - -	REVISED	
PLOT SCALE = 10.0000 ' / in.	DRAWN - -	REVISED	
PLOT DATE = 10/30/2020	CHECKED - -	REVISED	

STATE OF ILLINOIS
DEPARTMENT OF TRANSPORTATION

EAST LOGAN STREET
CROSS SECTIONS

SCALE: 1" = 5' | SHEET 44 OF 49 SHEETS | STA. 608+56.89 TO STA. 608+56.89

F.A.U. RTE.	SECTION	COUNTY	TOTAL SHEETS	SHEET NO.
7448	09-00933-01-BR	MACON	996	868

CONTRACT NO. 6WGY(165)

ILLINOIS | FED. AID PROJECT