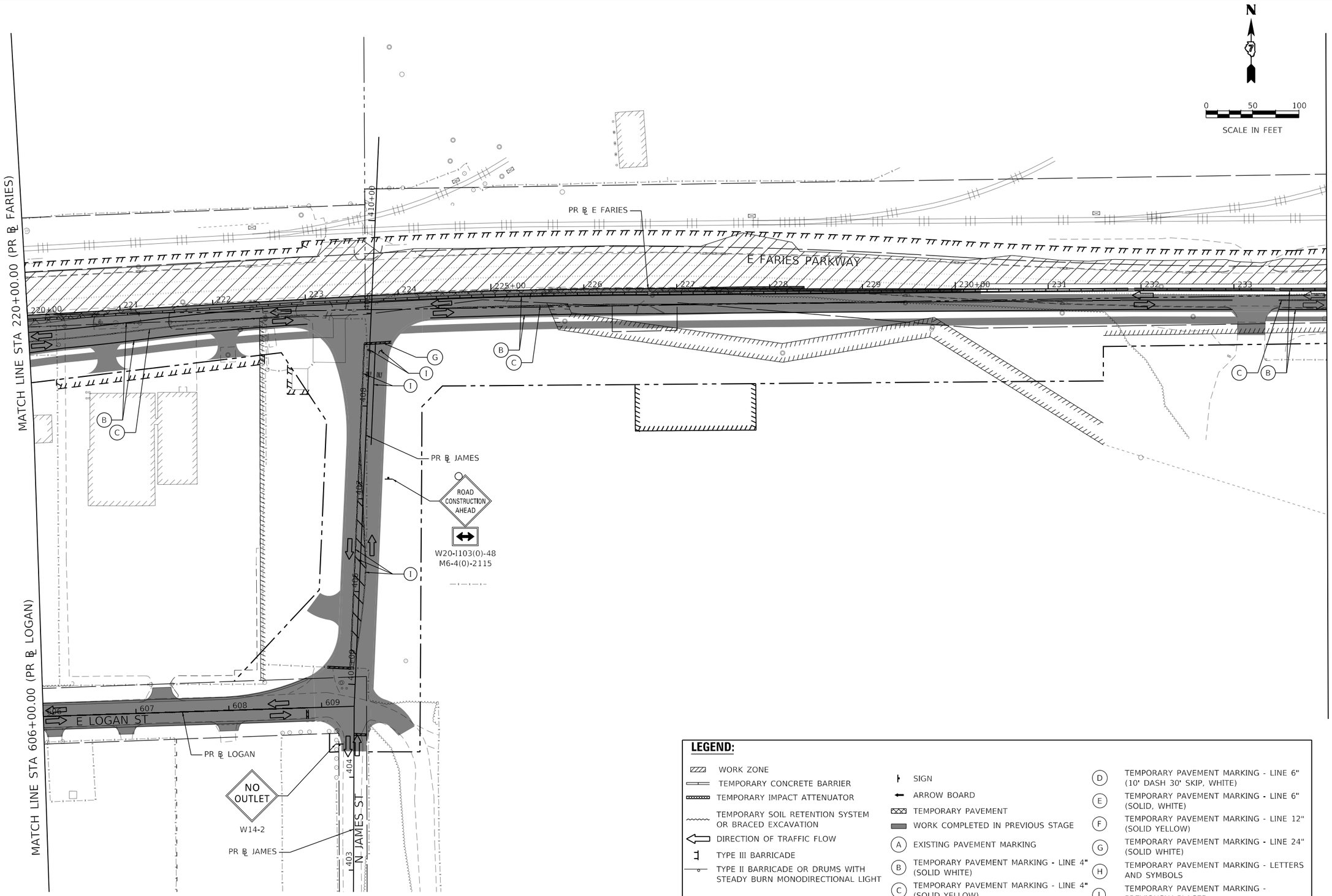

LEGEND:

- WORK ZONE
- TEMPORARY CONCRETE BARRIER
- TEMPORARY IMPACT ATTENUATOR
- TEMPORARY SOIL RETENTION SYSTEM OR BRACED EXCAVATION
- DIRECTION OF TRAFFIC FLOW
- TYPE III BARRICADE
- TYPE II BARRICADE OR DRUMS WITH STEADY BURN MONODIRECTIONAL LIGHT
- SIGN
- ARROW BOARD
- TEMPORARY PAVEMENT
- WORK COMPLETED IN PREVIOUS STAGE
- (A) EXISTING PAVEMENT MARKING
- (B) TEMPORARY PAVEMENT MARKING - LINE 4" (SOLID WHITE)
- (C) TEMPORARY PAVEMENT MARKING - LINE 4" (SOLID YELLOW)
- (D) TEMPORARY PAVEMENT MARKING - LINE 6" (10' DASH 30' SKIP, WHITE)
- (E) TEMPORARY PAVEMENT MARKING - LINE 6" (SOLID, WHITE)
- (F) TEMPORARY PAVEMENT MARKING - LINE 12" (SOLID YELLOW)
- (G) TEMPORARY PAVEMENT MARKING - LINE 24" (SOLID WHITE)
- (H) TEMPORARY PAVEMENT MARKING - LETTERS AND SYMBOLS
- (I) TEMPORARY PAVEMENT MARKING - PREVIOUSLY PLACED

MODEL: Default
FILE NAME: pw:\\aecom-na-pw.bentley.com:AECOM_DS16_NA\Documents\60603202-Brush College\900-CAD GIS\910_CAD\03_SHEETS\01_AECOM\Construction Staging\60603202_SHT_Staging_4A_ML-06.dgn

AECOM
345 EAST ASH AVENUE, SUITE B
DECATUR, IL 62526
PHONE: (217) 775-6065

USER NAME = maura.lakowski	DESIGNED - MA	REVISED -	
	DRAWN - MA	REVISED -	
PLOT SCALE = 100.0001 ' / in.	CHECKED - WBS	REVISED -	
PLOT DATE = 11/4/2020	DATE - 10/30/2020	REVISED -	

STATE OF ILLINOIS
DEPARTMENT OF TRANSPORTATION

SUGGESTED STAGES OF CONSTRUCTION AND TRAFFIC CONTROL PLAN
FARIES PARKWAY – STAGE 4A

SCALE: 1"=50' | SHEET 6 OF 8 SHEETS | STA. 220+00.00 TO STA. 234+00.00

F.A.U. RTE.	SECTION	COUNTY	TOTAL SHEETS	SHEET NO.
7448	09-00933-01-BR	MACON	996	251

CONTRACT NO. XXXX(XXX)

ILLINOIS | FED. AID PROJECT

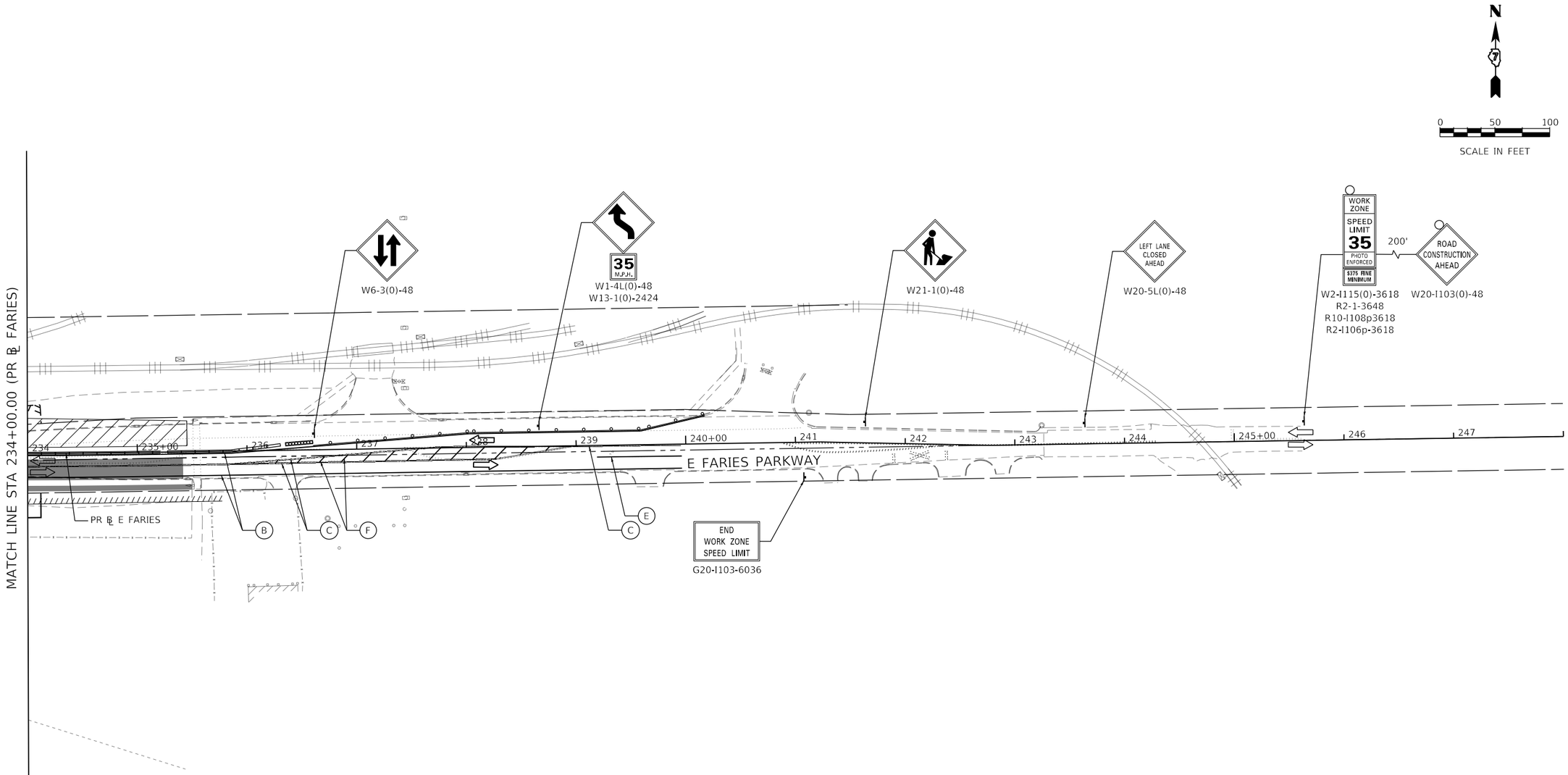

LEGEND:

- WORK ZONE
- TEMPORARY CONCRETE BARRIER
- TEMPORARY IMPACT ATTENUATOR
- TEMPORARY SOIL RETENTION SYSTEM OR BRACED EXCAVATION
- DIRECTION OF TRAFFIC FLOW
- TYPE III BARRICADE
- TYPE II BARRICADE OR DRUMS WITH STEADY BURN MONODIRECTIONAL LIGHT
- SIGN
- ARROW BOARD
- TEMPORARY PAVEMENT
- WORK COMPLETED IN PREVIOUS STAGE
- (A) EXISTING PAVEMENT MARKING
- (B) TEMPORARY PAVEMENT MARKING - LINE 4" (SOLID WHITE)
- (C) TEMPORARY PAVEMENT MARKING - LINE 4" (SOLID YELLOW)
- (D) TEMPORARY PAVEMENT MARKING - LINE 6" (10' DASH 30' SKIP, WHITE)
- (E) TEMPORARY PAVEMENT MARKING - LINE 6" (SOLID, WHITE)
- (F) TEMPORARY PAVEMENT MARKING - LINE 12" (SOLID YELLOW)
- (G) TEMPORARY PAVEMENT MARKING - LINE 24" (SOLID WHITE)
- (H) TEMPORARY PAVEMENT MARKING - LETTERS AND SYMBOLS
- (I) TEMPORARY PAVEMENT MARKING - PREVIOUSLY PLACED

AECOM
345 EAST ASH AVENUE, SUITE B
DECATUR, IL 62526
PHONE: (217) 775-6065

USER NAME = maura.lakowski	DESIGNED - MA	REVISED -	
	DRAWN - MA	REVISED -	
PLOT SCALE = 100.0001 ' / in.	CHECKED - WBS	REVISED -	
PLOT DATE = 11/4/2020	DATE - 10/30/2020	REVISED -	

STATE OF ILLINOIS
DEPARTMENT OF TRANSPORTATION

SUGGESTED STAGES OF CONSTRUCTION AND TRAFFIC CONTROL PLAN
FARIES PARKWAY – STAGE 4A

SCALE: 1"=50' | SHEET 7 OF 8 SHEETS | STA. 234+00.00 TO STA. 248+00.00

F.A.U. RTE.	SECTION	COUNTY	TOTAL SHEETS	SHEET NO.
7448	09-00933-01-BR	MACON	996	252
		CONTRACT NO. XXXX(XXX)		
		ILLINOIS	FED. AID PROJECT	

MODEL: Default
FILE NAME: pw:\\aecom-na-pw.bentley.com:AECOM_DS16_NA\Documents\60603202-Brush College\900-CAD GIS\910_CAD\03_SHEETS\01_AECOM\Construction Staging\60603202_SHT_Staging_4A_ML-07.dgn

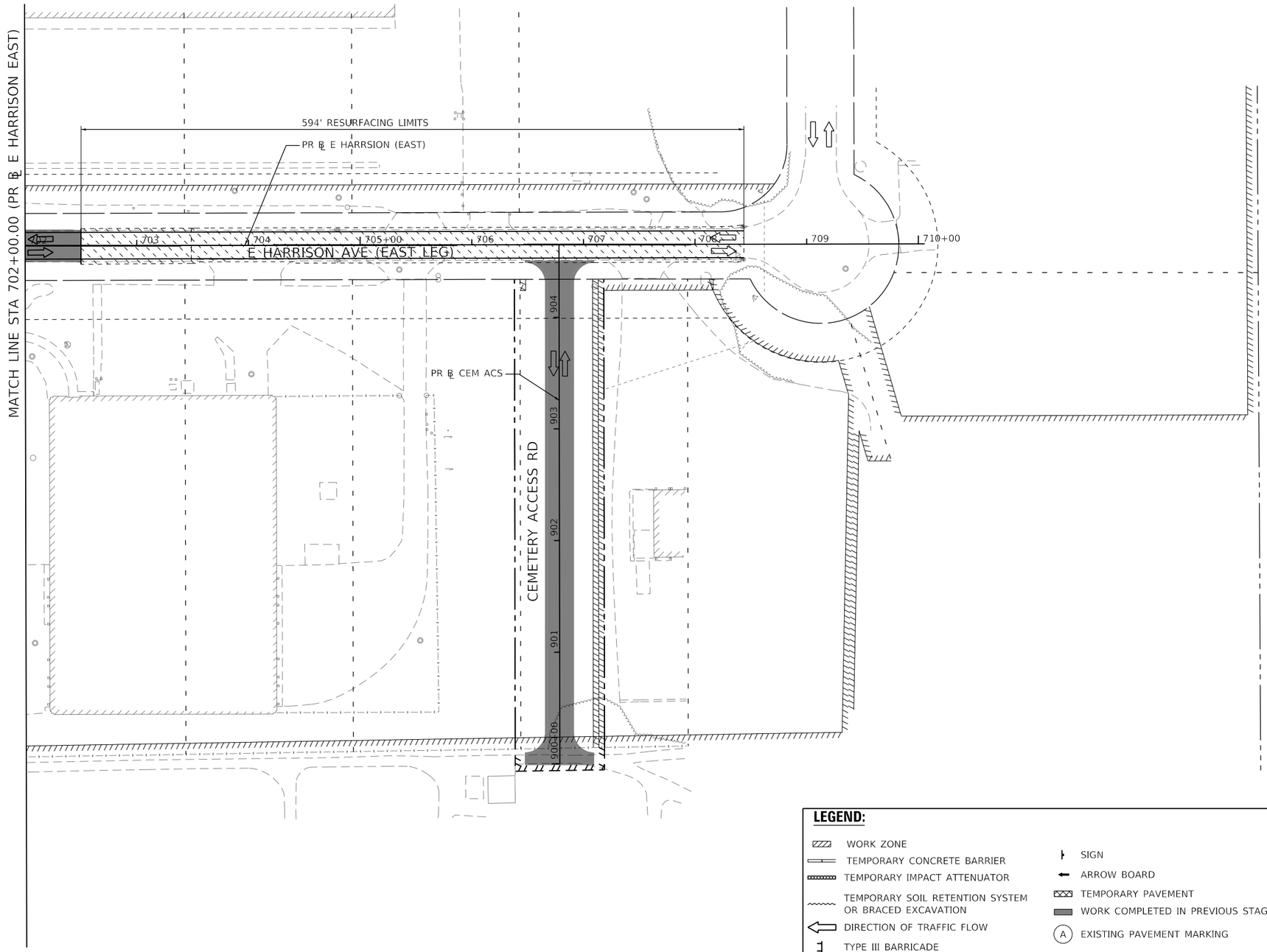

N

0 50 100

SCALE IN FEET

LEGEND:

- WORK ZONE
- TEMPORARY CONCRETE BARRIER
- TEMPORARY IMPACT ATTENUATOR
- TEMPORARY SOIL RETENTION SYSTEM OR BRACED EXCAVATION
- DIRECTION OF TRAFFIC FLOW
- TYPE III BARRICADE
- TYPE II BARRICADE OR DRUMS WITH STEADY BURN MONODIRECTIONAL LIGHT
- SIGN
- ARROW BOARD
- TEMPORARY PAVEMENT
- WORK COMPLETED IN PREVIOUS STAGE
- (A) EXISTING PAVEMENT MARKING
- (B) TEMPORARY PAVEMENT MARKING - LINE 4" (SOLID WHITE)
- (C) TEMPORARY PAVEMENT MARKING - LINE 4" (SOLID YELLOW)
- (D) TEMPORARY PAVEMENT MARKING - LINE 6" (10' DASH 30' SKIP, WHITE)
- (E) TEMPORARY PAVEMENT MARKING - LINE 6" (SOLID, WHITE)
- (F) TEMPORARY PAVEMENT MARKING - LINE 12" (SOLID YELLOW)
- (G) TEMPORARY PAVEMENT MARKING - LINE 24" (SOLID WHITE)
- (H) TEMPORARY PAVEMENT MARKING - LETTERS AND SYMBOLS
- (I) TEMPORARY PAVEMENT MARKING - PREVIOUSLY PLACED

AECOM
345 EAST ASH AVENUE, SUITE B
DECATUR, IL 62526
PHONE: (217) 775-6065

USER NAME = maura.lakowski	DESIGNED - MA	REVISED -	
	DRAWN - MA	REVISED -	
PLOT SCALE = 100.0001 ' / in.	CHECKED - WBS	REVISED -	
PLOT DATE = 11/4/2020	DATE - 10/30/2020	REVISED -	

STATE OF ILLINOIS
DEPARTMENT OF TRANSPORTATION

SUGGESTED STAGES OF CONSTRUCTION AND TRAFFIC CONTROL PLAN
E HARRISON AVENUE (EAST LEG) – STAGE 4A

SCALE: 1"=50' | SHEET 8 OF 8 SHEETS | STA. 702+00.00 TO STA. 710+05.68

F.A.U. RTE.	SECTION	COUNTY	TOTAL SHEETS	SHEET NO.
7448	09-00933-01-BR	MACON	996	253
		CONTRACT NO. XXXX(XXX)		
		ILLINOIS	FED. AID PROJECT	

MODEL: Default
FILE NAME: pw:\\aecom-na-pw.bentley.com:AECOM_DS16_NA\Documents\60603202-Brush College\900-CAD GIS\910_CAD\03_SHEETS\01_AECOM\Construction Staging\60603202_SHT_Staging_4A_ML-08.dgn

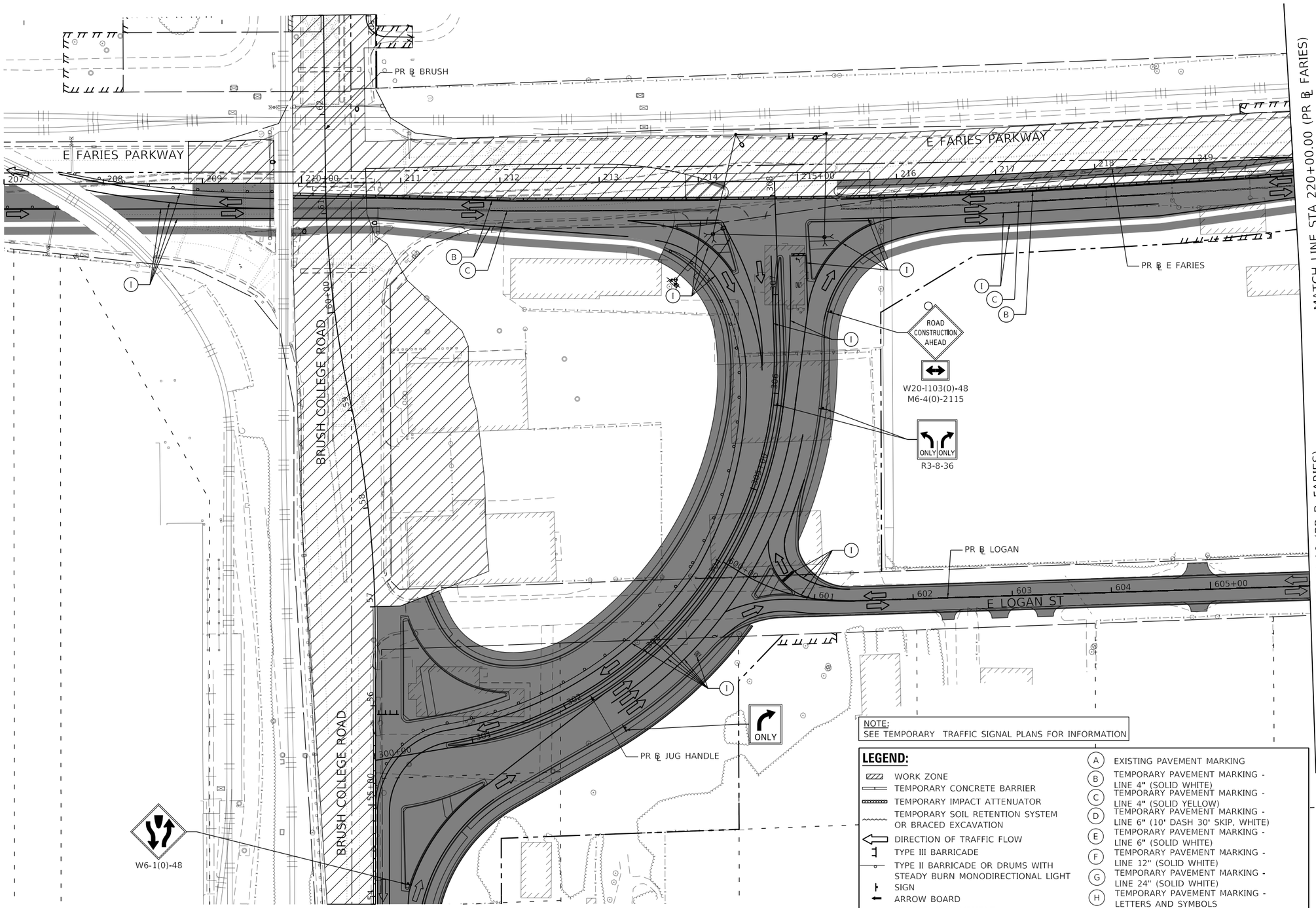

NOTE:
SEE TEMPORARY TRAFFIC SIGNAL PLANS FOR INFORMATION

LEGEND:

- WORK ZONE
- TEMPORARY CONCRETE BARRIER
- TEMPORARY IMPACT ATTENUATOR
- TEMPORARY SOIL RETENTION SYSTEM OR BRACED EXCAVATION
- DIRECTION OF TRAFFIC FLOW
- TYPE III BARRICADE
- TYPE II BARRICADE OR DRUMS WITH STEADY BURN MONODIRECTIONAL LIGHT
- SIGN
- ARROW BOARD
- TEMPORARY PAVEMENT
- WORK COMPLETED IN PREVIOUS STAGE
- (A) EXISTING PAVEMENT MARKING
- (B) TEMPORARY PAVEMENT MARKING - LINE 4" (SOLID WHITE)
- (C) TEMPORARY PAVEMENT MARKING - LINE 4" (SOLID YELLOW)
- (D) TEMPORARY PAVEMENT MARKING - LINE 6" (10' DASH 30' SKIP, WHITE)
- (E) TEMPORARY PAVEMENT MARKING - LINE 6" (SOLID WHITE)
- (F) TEMPORARY PAVEMENT MARKING - LINE 12" (SOLID WHITE)
- (G) TEMPORARY PAVEMENT MARKING - LINE 24" (SOLID WHITE)
- (H) TEMPORARY PAVEMENT MARKING - LETTERS AND SYMBOLS
- (I) TEMPORARY PAVEMENT MARKING - PREVIOUSLY PLACED

MODEL: Default
FILE NAME: pw:\\aecom-naspw.bentley.com:AECOM_DS16_NA\Documents\60603202-Brush College\900-CAD GIS\910_CAD\03_SHEETS\01_AECOM\Construction Staging\60603202_SHT_Staging_4B_ML-05.dgn

AECOM
345 EAST ASH AVENUE, SUITE B
DECATUR, IL 62526
PHONE: (217) 775-6065

USER NAME = maura.lakowski	DESIGNED - MA	REVISED -	
	DRAWN - MA	REVISED -	
PLOT SCALE = 100.0001 ' / in.	CHECKED - WBS	REVISED -	
PLOT DATE = 11/4/2020	DATE - 10/30/2020	REVISED -	

STATE OF ILLINOIS
DEPARTMENT OF TRANSPORTATION

SUGGESTED STAGES OF CONSTRUCTION AND TRAFFIC CONTROL PLAN
FARIES PARKWAY – STAGE 4B

SCALE: 1"=50' | SHEET 1 OF 2 SHEETS | STA. 207+00.00 TO STA. 220+00.00

F.A.U. RTE.	SECTION	COUNTY	TOTAL SHEETS	SHEET NO.
7448	09-00933-01-BR	MACON	996	254

CONTRACT NO. XXXX(XXX)

ILLINOIS | FED. AID PROJECT

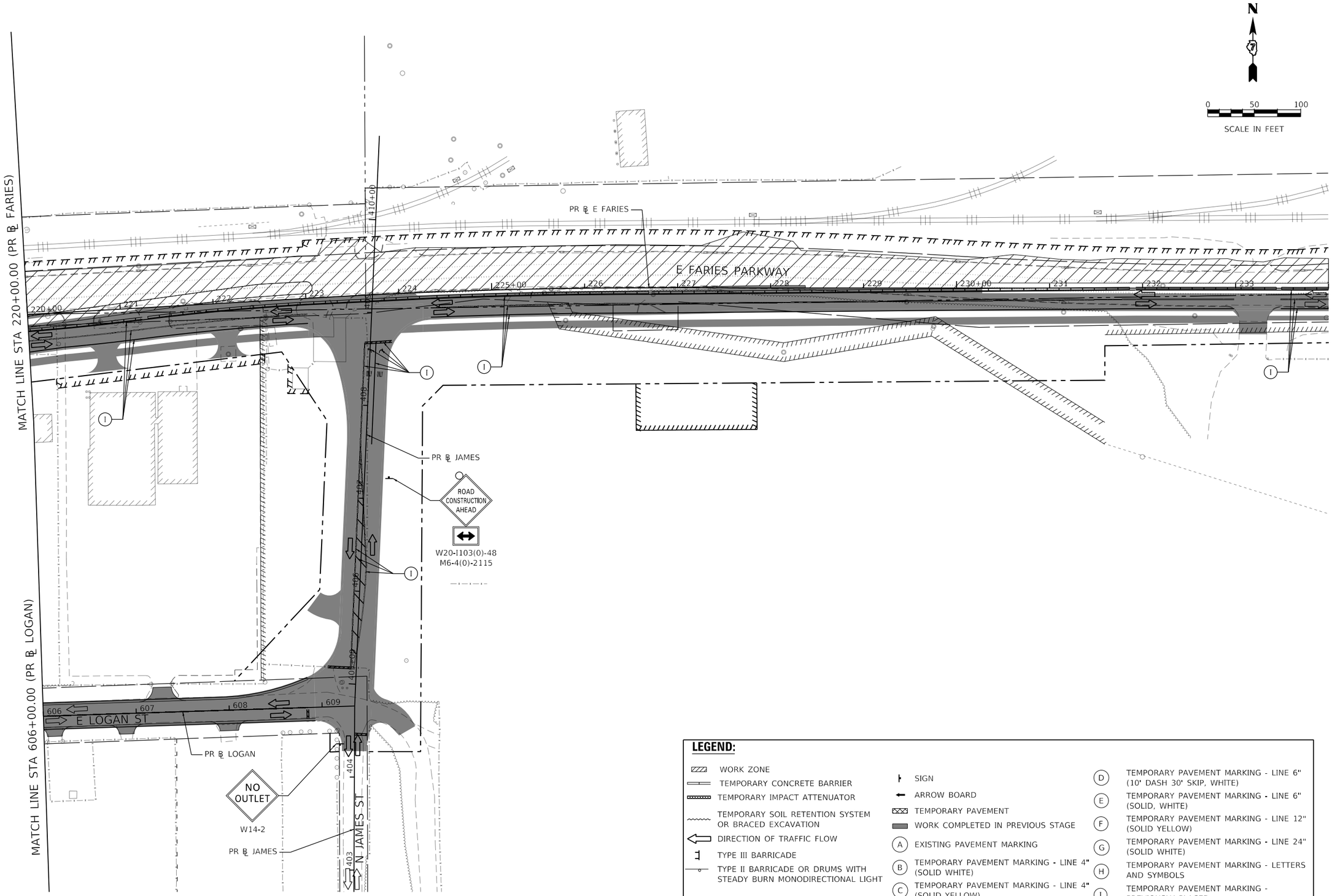

LEGEND:

- WORK ZONE
- TEMPORARY CONCRETE BARRIER
- TEMPORARY IMPACT ATTENUATOR
- TEMPORARY SOIL RETENTION SYSTEM OR BRACED EXCAVATION
- DIRECTION OF TRAFFIC FLOW
- TYPE III BARRICADE
- TYPE II BARRICADE OR DRUMS WITH STEADY BURN MONODIRECTIONAL LIGHT
- SIGN
- ARROW BOARD
- TEMPORARY PAVEMENT
- WORK COMPLETED IN PREVIOUS STAGE
- (A) EXISTING PAVEMENT MARKING
- (B) TEMPORARY PAVEMENT MARKING - LINE 4" (SOLID WHITE)
- (C) TEMPORARY PAVEMENT MARKING - LINE 4" (SOLID YELLOW)
- (D) TEMPORARY PAVEMENT MARKING - LINE 6" (10' DASH 30' SKIP, WHITE)
- (E) TEMPORARY PAVEMENT MARKING - LINE 6" (SOLID, WHITE)
- (F) TEMPORARY PAVEMENT MARKING - LINE 12" (SOLID YELLOW)
- (G) TEMPORARY PAVEMENT MARKING - LINE 24" (SOLID WHITE)
- (H) TEMPORARY PAVEMENT MARKING - LETTERS AND SYMBOLS
- (I) TEMPORARY PAVEMENT MARKING - PREVIOUSLY PLACED

AECOM
345 EAST ASH AVENUE, SUITE B
DECATUR, IL 62526
PHONE: (217) 775-6065

USER NAME = maura.lakowski	DESIGNED - MA	REVISED -	
	DRAWN - MA	REVISED -	
PLOT SCALE = 100.0001 ' / in.	CHECKED - WBS	REVISED -	
PLOT DATE = 11/4/2020	DATE - 10/30/2020	REVISED -	

STATE OF ILLINOIS
DEPARTMENT OF TRANSPORTATION

SUGGESTED STAGES OF CONSTRUCTION AND TRAFFIC CONTROL PLAN
FARIES PARKWAY – STAGE 4B

SCALE: 1"=50' | SHEET 2 OF 2 SHEETS | STA. 220+00.00 TO STA. 234+00.00

F.A.U. RTE.	SECTION	COUNTY	TOTAL SHEETS	SHEET NO.
7448	09-00933-01-BR	MACON	996	255

CONTRACT NO. XXXX(XXX)

ILLINOIS | FED. AID PROJECT

MODEL: Default
FILE NAME: pw:\\aecom-na-pw.bentley.com:AECOM_DS16_NA\Documents\60603202-Brush College\900-CAD GIS\910_CAD\03_SHEETS\01_AECOM\Construction Staging\60603202_SHT_Staging_4B_ML-06.dgn

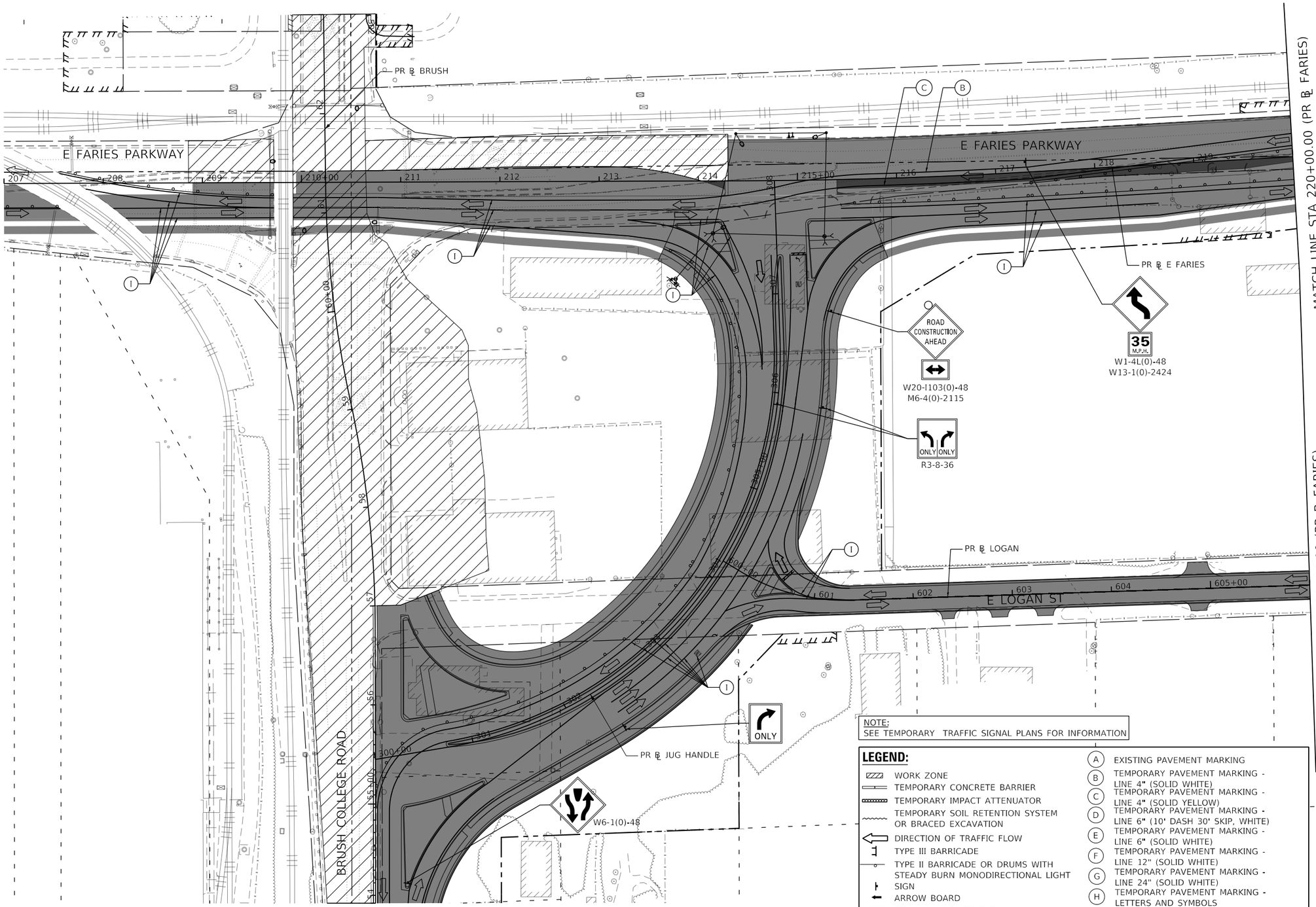

NOTE:
SEE TEMPORARY TRAFFIC SIGNAL PLANS FOR INFORMATION

LEGEND:

- WORK ZONE
- TEMPORARY CONCRETE BARRIER
- TEMPORARY IMPACT ATTENUATOR
- TEMPORARY SOIL RETENTION SYSTEM OR BRACED EXCAVATION
- DIRECTION OF TRAFFIC FLOW
- TYPE III BARRICADE
- TYPE II BARRICADE OR DRUMS WITH STEADY BURN MONODIRECTIONAL LIGHT
- SIGN
- ARROW BOARD
- TEMPORARY PAVEMENT
- WORK COMPLETED IN PREVIOUS STAGE

- (A) EXISTING PAVEMENT MARKING
- (B) TEMPORARY PAVEMENT MARKING - LINE 4" (SOLID WHITE)
- (C) TEMPORARY PAVEMENT MARKING - LINE 4" (SOLID YELLOW)
- (D) TEMPORARY PAVEMENT MARKING - LINE 6" (10' DASH 30' SKIP, WHITE)
- (E) TEMPORARY PAVEMENT MARKING - LINE 6" (SOLID WHITE)
- (F) TEMPORARY PAVEMENT MARKING - LINE 12" (SOLID WHITE)
- (G) TEMPORARY PAVEMENT MARKING - LINE 24" (SOLID WHITE)
- (H) TEMPORARY PAVEMENT MARKING - LETTERS AND SYMBOLS
- (I) TEMPORARY PAVEMENT MARKING - PREVIOUSLY PLACED

AECOM
345 EAST ASH AVENUE, SUITE B
DECATUR, IL 62526
PHONE: (217) 775-6065

USER NAME = maura.lakowski	DESIGNED - MA	REVISED -
	DRAWN - MA	REVISED -
PLOT SCALE = 100.0001 ' / in.	CHECKED - WBS	REVISED -
PLOT DATE = 11/4/2020	DATE - 10/30/2020	REVISED -

STATE OF ILLINOIS
DEPARTMENT OF TRANSPORTATION

SUGGESTED STAGES OF CONSTRUCTION AND TRAFFIC CONTROL PLAN
FARIES PARKWAY – STAGE 4C

SCALE: 1"=50' | SHEET 1 OF 3 SHEETS | STA. 207+00.00 TO STA. 220+00.00

F.A.U. RTE.	SECTION	COUNTY	TOTAL SHEETS	SHEET NO.
7448	09-00933-01-BR	MACON	996	256

CONTRACT NO. XXXX(XXX)

ILLINOIS | FED. AID PROJECT

MODEL: Default
FILE NAME: pw:\\aecom-nasnw.bentley.com:AECOM_DS16_NA\Documents\60603202-Brush College\900-CAD GIS\910_CAD\03_SHEETS\01_AECOM\Construction Staging\60603202_SHT_Staging_4C_Mt-01.dgn

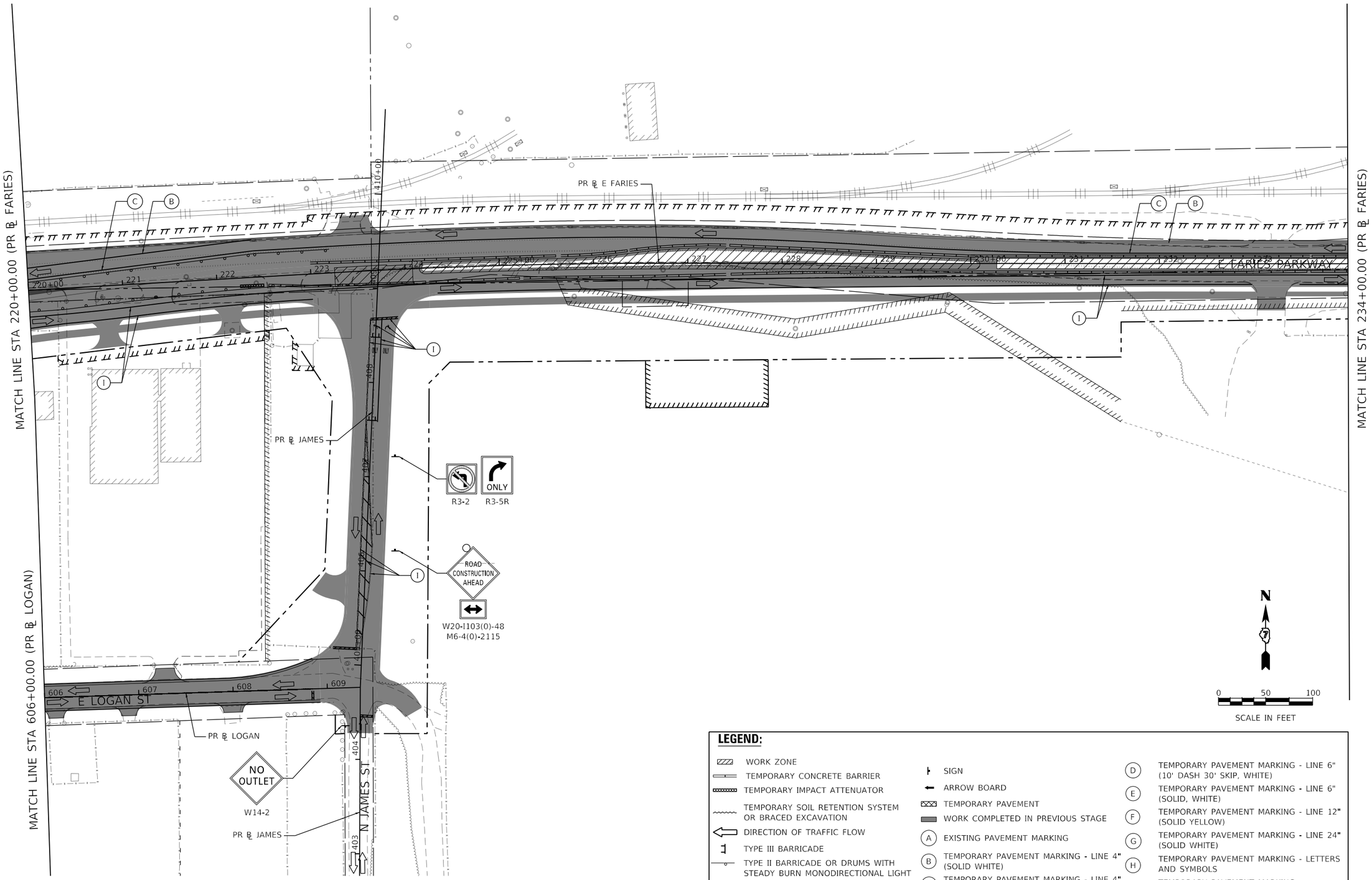

LEGEND:

- WORK ZONE
- TEMPORARY CONCRETE BARRIER
- TEMPORARY IMPACT ATTENUATOR
- TEMPORARY SOIL RETENTION SYSTEM OR BRACED EXCAVATION
- DIRECTION OF TRAFFIC FLOW
- TYPE III BARRICADE
- TYPE II BARRICADE OR DRUMS WITH STEADY BURN MONODIRECTIONAL LIGHT
- SIGN
- ARROW BOARD
- TEMPORARY PAVEMENT
- WORK COMPLETED IN PREVIOUS STAGE
- (A) EXISTING PAVEMENT MARKING
- (B) TEMPORARY PAVEMENT MARKING - LINE 4" (SOLID WHITE)
- (C) TEMPORARY PAVEMENT MARKING - LINE 4" (SOLID YELLOW)
- (D) TEMPORARY PAVEMENT MARKING - LINE 6" (10' DASH 30' SKIP, WHITE)
- (E) TEMPORARY PAVEMENT MARKING - LINE 6" (SOLID, WHITE)
- (F) TEMPORARY PAVEMENT MARKING - LINE 12" (SOLID YELLOW)
- (G) TEMPORARY PAVEMENT MARKING - LINE 24" (SOLID WHITE)
- (H) TEMPORARY PAVEMENT MARKING - LETTERS AND SYMBOLS
- (I) TEMPORARY PAVEMENT MARKING - PREVIOUSLY PLACED

AECOM
345 EAST ASH AVENUE, SUITE B
DECATUR, IL 62526
PHONE: (217) 775-6065

USER NAME = maura.lakowski	DESIGNED - MA	REVISED -
	DRAWN - MA	REVISED -
PLOT SCALE = 100.0001 ' / in.	CHECKED - WBS	REVISED -
PLOT DATE = 11/4/2020	DATE - 10/30/2020	REVISED -

STATE OF ILLINOIS
DEPARTMENT OF TRANSPORTATION

SUGGESTED STAGES OF CONSTRUCTION AND TRAFFIC CONTROL PLAN
FARIES PARKWAY – STAGE 4C

SCALE: 1"=50' | SHEET 2 OF 3 SHEETS | STA. 220+00.00 TO STA. 234+00.00

F.A.U. RTE.	SECTION	COUNTY	TOTAL SHEETS	SHEET NO.
7448	09-00933-01-BR	MACON	996	257

CONTRACT NO. XXXX(XXX)

ILLINOIS | FED. AID PROJECT

MODEL: Default
FILE NAME: pw:\\aecom-na-pw.bentley.com:AECOM_DS16_NA\Documents\60603202-Brush College\900-CAD GIS\910_CAD\03_SHEETS\01_AECOM\Construction Staging\60603202_SHT_Staging_4C_ML-02.dgn

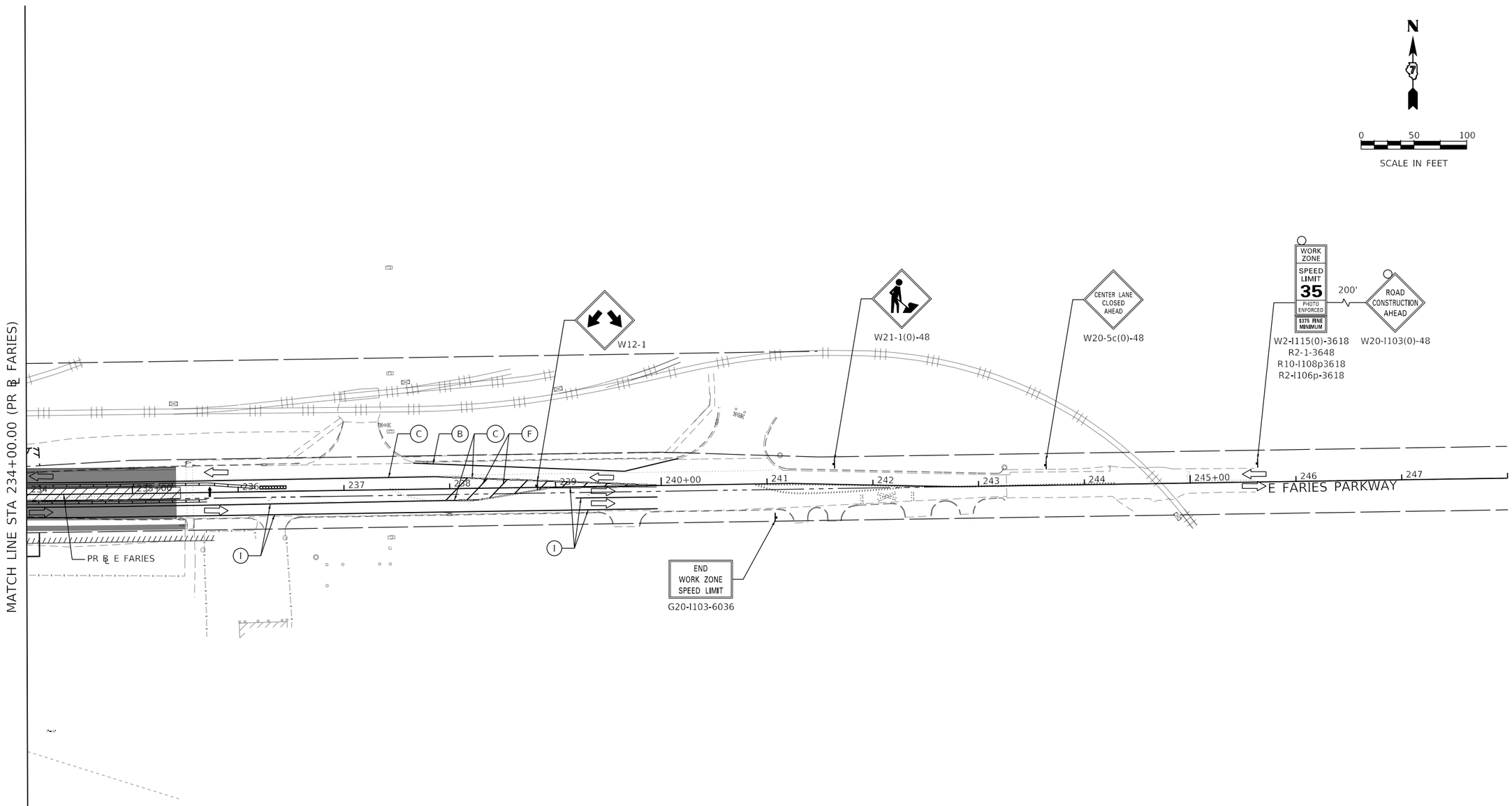

LEGEND:

- WORK ZONE
- TEMPORARY CONCRETE BARRIER
- TEMPORARY IMPACT ATTENUATOR
- TEMPORARY SOIL RETENTION SYSTEM OR BRACED EXCAVATION
- DIRECTION OF TRAFFIC FLOW
- TYPE III BARRICADE
- TYPE II BARRICADE OR DRUMS WITH STEADY BURN MONODIRECTIONAL LIGHT
- SIGN
- ARROW BOARD
- TEMPORARY PAVEMENT
- WORK COMPLETED IN PREVIOUS STAGE
- (A) EXISTING PAVEMENT MARKING
- (B) TEMPORARY PAVEMENT MARKING - LINE 4" (SOLID WHITE)
- (C) TEMPORARY PAVEMENT MARKING - LINE 4" (SOLID YELLOW)
- (D) TEMPORARY PAVEMENT MARKING - LINE 6" (10' DASH 30' SKIP, WHITE)
- (E) TEMPORARY PAVEMENT MARKING - LINE 6" (SOLID, WHITE)
- (F) TEMPORARY PAVEMENT MARKING - LINE 12" (SOLID YELLOW)
- (G) TEMPORARY PAVEMENT MARKING - LINE 24" (SOLID WHITE)
- (H) TEMPORARY PAVEMENT MARKING - LETTERS AND SYMBOLS
- (I) TEMPORARY PAVEMENT MARKING - PREVIOUSLY PLACED

AECOM
345 EAST ASH AVENUE, SUITE B
DECATUR, IL 62526
PHONE: (217) 775-6065

USER NAME = maura.lakowski	DESIGNED - MA	REVISED -	
	DRAWN - MA	REVISED -	
PLOT SCALE = 100.0001 ' / in.	CHECKED - WBS	REVISED -	
PLOT DATE = 11/4/2020	DATE - 10/30/2020	REVISED -	

STATE OF ILLINOIS
DEPARTMENT OF TRANSPORTATION

SUGGESTED STAGES OF CONSTRUCTION AND TRAFFIC CONTROL PLAN
FARIES PARKWAY – STAGE 4C

SCALE: 1"=50' | SHEET 3 OF 3 SHEETS | STA. 234+00.00 TO STA. 248+00.00

F.A.U. RTE.	SECTION	COUNTY	TOTAL SHEETS	SHEET NO.
7448	09-00933-01-BR	MACON	996	258
		CONTRACT NO. XXXX(XXX)		
		ILLINOIS	FED. AID PROJECT	

MODEL: Default
FILE NAME: pw:\\aecom-na-pw.bentley.com:AECOM_DS16_NA\Documents\60603202-Brush College\900-CAD GIS\910_CAD\03_SHEETS\01_AECOM\Construction Staging\60603202_SHT_Staging_4C_ML-03.dgn

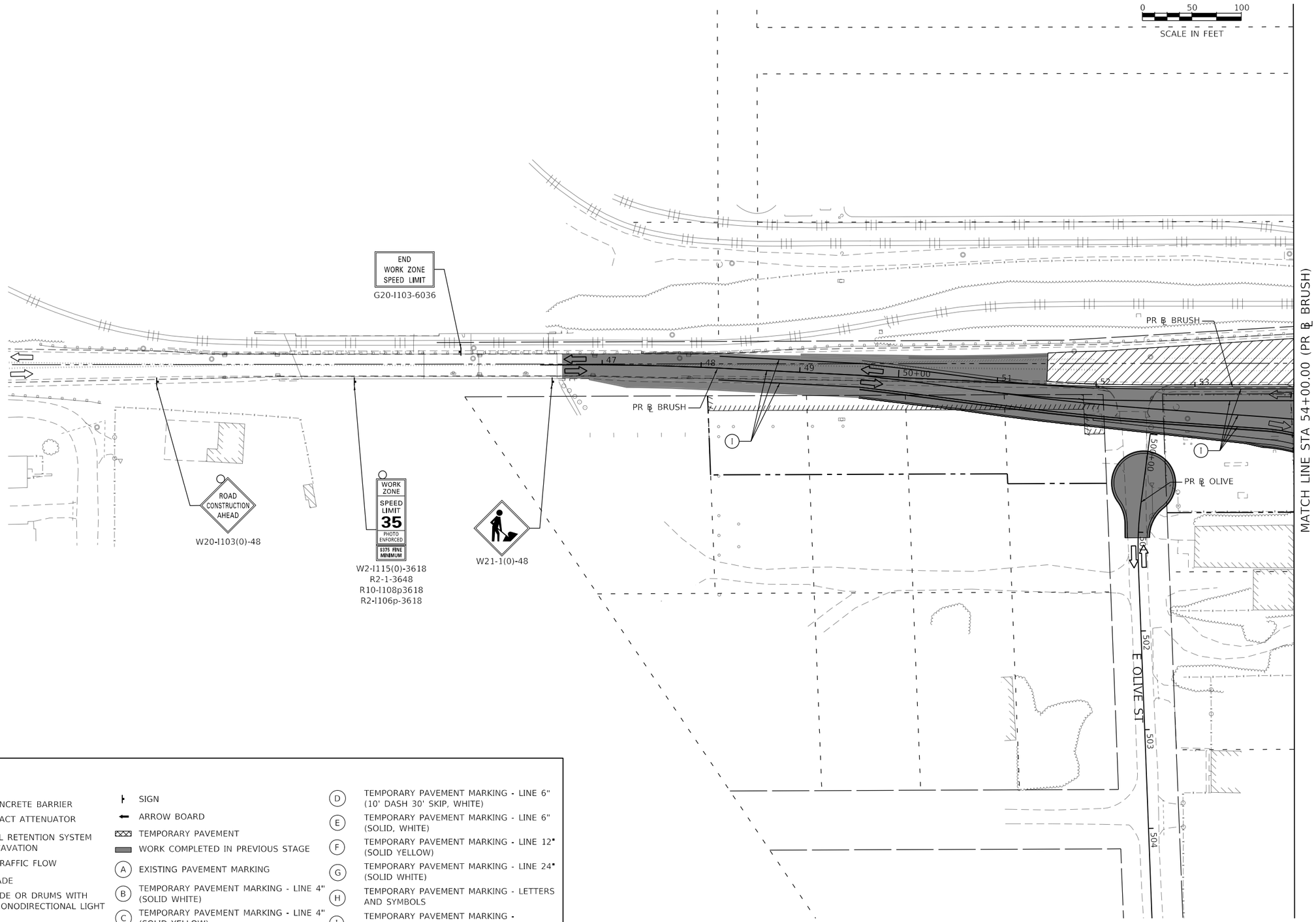

LEGEND:

- WORK ZONE
- TEMPORARY CONCRETE BARRIER
- TEMPORARY IMPACT ATTENUATOR
- TEMPORARY SOIL RETENTION SYSTEM OR BRACED EXCAVATION
- DIRECTION OF TRAFFIC FLOW
- TYPE III BARRICADE
- TYPE II BARRICADE OR DRUMS WITH STEADY BURN MONODIRECTIONAL LIGHT
- SIGN
- ARROW BOARD
- TEMPORARY PAVEMENT
- WORK COMPLETED IN PREVIOUS STAGE
- (A) EXISTING PAVEMENT MARKING
- (B) TEMPORARY PAVEMENT MARKING - LINE 4" (SOLID WHITE)
- (C) TEMPORARY PAVEMENT MARKING - LINE 4" (SOLID YELLOW)
- (D) TEMPORARY PAVEMENT MARKING - LINE 6" (10' DASH 30' SKIP, WHITE)
- (E) TEMPORARY PAVEMENT MARKING - LINE 6" (SOLID, WHITE)
- (F) TEMPORARY PAVEMENT MARKING - LINE 12" (SOLID YELLOW)
- (G) TEMPORARY PAVEMENT MARKING - LINE 24" (SOLID WHITE)
- (H) TEMPORARY PAVEMENT MARKING - LETTERS AND SYMBOLS
- (I) TEMPORARY PAVEMENT MARKING - PREVIOUSLY PLACED

MODEL: Default
FILE NAME: pw:\\aecom=na=pw.bentley.com:AECOM_DS16_NA\Documents\60603202-Brush College\900-CAD GIS\910_CAD\03_SHEETS\01_AECOM\Construction Staging\60603202_SHT_Staging_5_ML-01.dgn

AECOM
345 EAST ASH AVENUE, SUITE B
DECATUR, IL 62526
PHONE: (217) 775-6065

USER NAME = maura.lakowski	DESIGNED - MA	REVISED -	
	DRAWN - MA	REVISED -	
PLOT SCALE = 100.0000 ' / in.	CHECKED - WBS	REVISED -	
PLOT DATE = 11/4/2020	DATE - 10/30/2020	REVISED -	

STATE OF ILLINOIS
DEPARTMENT OF TRANSPORTATION

SUGGESTED STAGES OF CONSTRUCTION AND TRAFFIC CONTROL PLAN
BRUSH COLLEGE ROAD – STAGE 5

SCALE: 1"=50' | SHEET 1 OF 8 SHEETS | STA. 46+37.42 TO STA. 54+00.00

F.A.U. RTE.	SECTION	COUNTY	TOTAL SHEETS	SHEET NO.
7448	09-00933-01-BR	MACON	996	259
		CONTRACT NO. XXXX(XXX)		
		ILLINOIS	FED. AID PROJECT	

LEGEND:

- WORK ZONE
- TEMPORARY CONCRETE BARRIER
- TEMPORARY IMPACT ATTENUATOR
- TEMPORARY SOIL RETENTION SYSTEM OR BRACED EXCAVATION
- DIRECTION OF TRAFFIC FLOW
- TYPE III BARRICADE
- TYPE II BARRICADE OR DRUMS WITH STEADY BURN MONODIRECTIONAL LIGHT
- SIGN
- ARROW BOARD
- TEMPORARY PAVEMENT
- WORK COMPLETED IN PREVIOUS STAGE

- (A) EXISTING PAVEMENT MARKING
- (B) TEMPORARY PAVEMENT MARKING - LINE 4" (SOLID WHITE)
- (C) TEMPORARY PAVEMENT MARKING - LINE 4" (SOLID YELLOW)
- (D) TEMPORARY PAVEMENT MARKING - LINE 6" (10' DASH 30' SKIP, WHITE)
- (E) TEMPORARY PAVEMENT MARKING - LINE 6" (SOLID WHITE)
- (F) TEMPORARY PAVEMENT MARKING - LINE 12" (SOLID WHITE)
- (G) TEMPORARY PAVEMENT MARKING - LINE 24" (SOLID WHITE)
- (H) TEMPORARY PAVEMENT MARKING - LETTERS AND SYMBOLS
- (I) TEMPORARY PAVEMENT MARKING - PREVIOUSLY PLACED

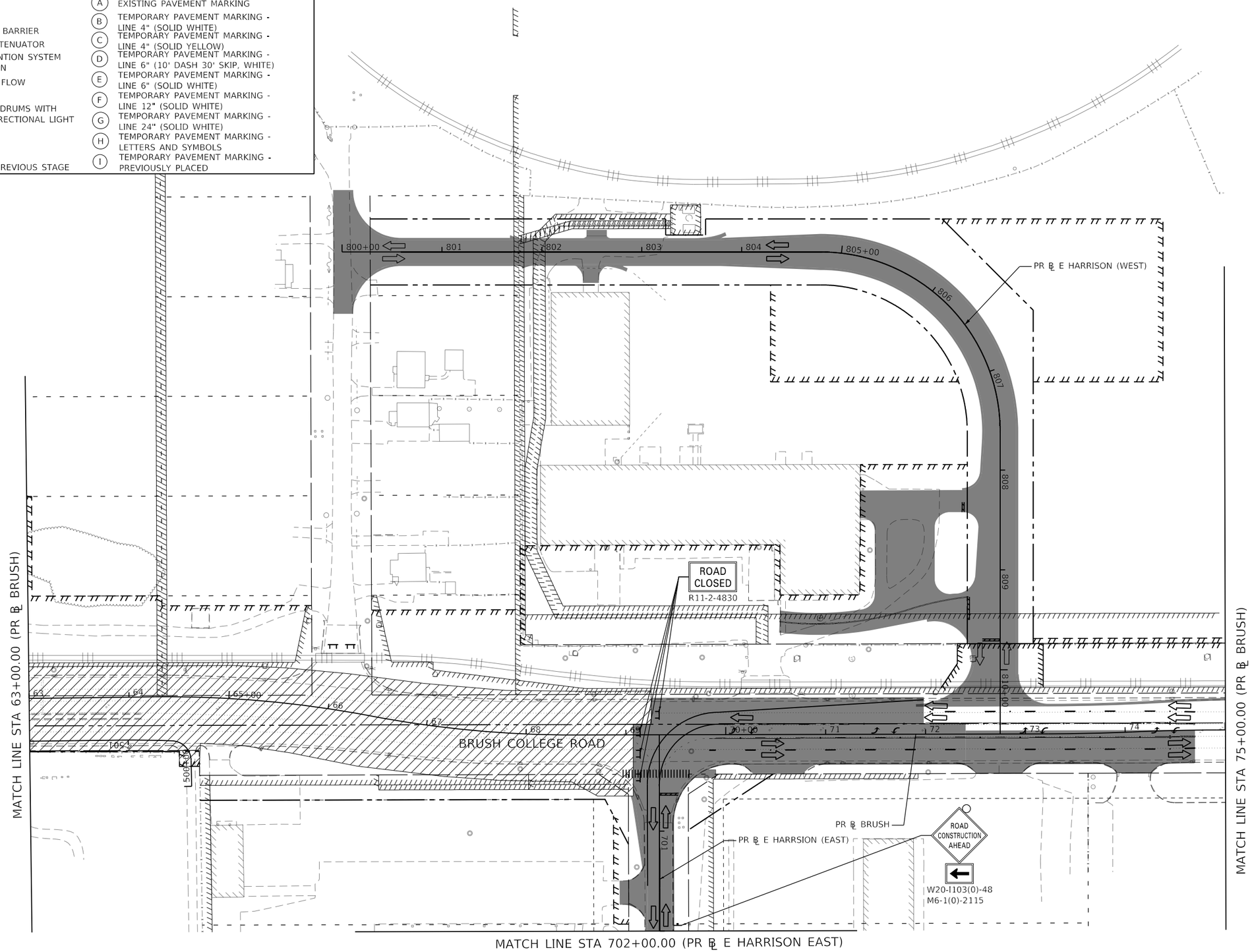

MODEL: Default
FILE NAME: pw:\\aecom=na=pw.bentley.com:AECOM_DS16_NA\Documents\60603202-Brush College\900-CAD GIS\910_CAD\03_SHEETS\01_AECOM\Construction Staging\60603202_SHT_Staging_5_MT-02.dgn

AECOM
345 EAST ASH AVENUE, SUITE B
DECATUR, IL 62526
PHONE: (217) 775-6065

USER NAME = maura.lakowski	DESIGNED - MA	REVISED -	
	DRAWN - MA	REVISED -	
PLOT SCALE = 100.0001 ' / in.	CHECKED - WBS	REVISED -	
PLOT DATE = 11/4/2020	DATE - 10/30/2020	REVISED -	

STATE OF ILLINOIS
DEPARTMENT OF TRANSPORTATION

SUGGESTED STAGES OF CONSTRUCTION AND TRAFFIC CONTROL PLAN
BRUSH COLLEGE ROAD – STAGE 5

SCALE: 1"=50' | SHEET 2 OF 8 SHEETS | STA. 63+00.00 TO STA. 75+00.00

F.A.U. RTE.	SECTION	COUNTY	TOTAL SHEETS	SHEET NO.
7448	09-00933-01-BR	MACON	996	260
		CONTRACT NO. XXXX(XXX)		
		ILLINOIS	FED. AID PROJECT	

LEGEND:

- WORK ZONE
- TEMPORARY CONCRETE BARRIER
- TEMPORARY IMPACT ATTENUATOR
- TEMPORARY SOIL RETENTION SYSTEM OR BRACED EXCAVATION
- DIRECTION OF TRAFFIC FLOW
- TYPE III BARRICADE
- TYPE II BARRICADE OR DRUMS WITH STEADY BURN MONODIRECTIONAL LIGHT
- SIGN
- ARROW BOARD
- TEMPORARY PAVEMENT
- WORK COMPLETED IN PREVIOUS STAGE
- (A) EXISTING PAVEMENT MARKING
- (B) TEMPORARY PAVEMENT MARKING - LINE 4" (SOLID WHITE)
- (C) TEMPORARY PAVEMENT MARKING - LINE 4" (SOLID YELLOW)
- (D) TEMPORARY PAVEMENT MARKING - LINE 6" (10' DASH 30' SKIP, WHITE)
- (E) TEMPORARY PAVEMENT MARKING - LINE 6" (SOLID, WHITE)
- (F) TEMPORARY PAVEMENT MARKING - LINE 12" (SOLID YELLOW)
- (G) TEMPORARY PAVEMENT MARKING - LINE 24" (SOLID WHITE)
- (H) TEMPORARY PAVEMENT MARKING - LETTERS AND SYMBOLS
- (I) TEMPORARY PAVEMENT MARKING - PREVIOUSLY PLACED

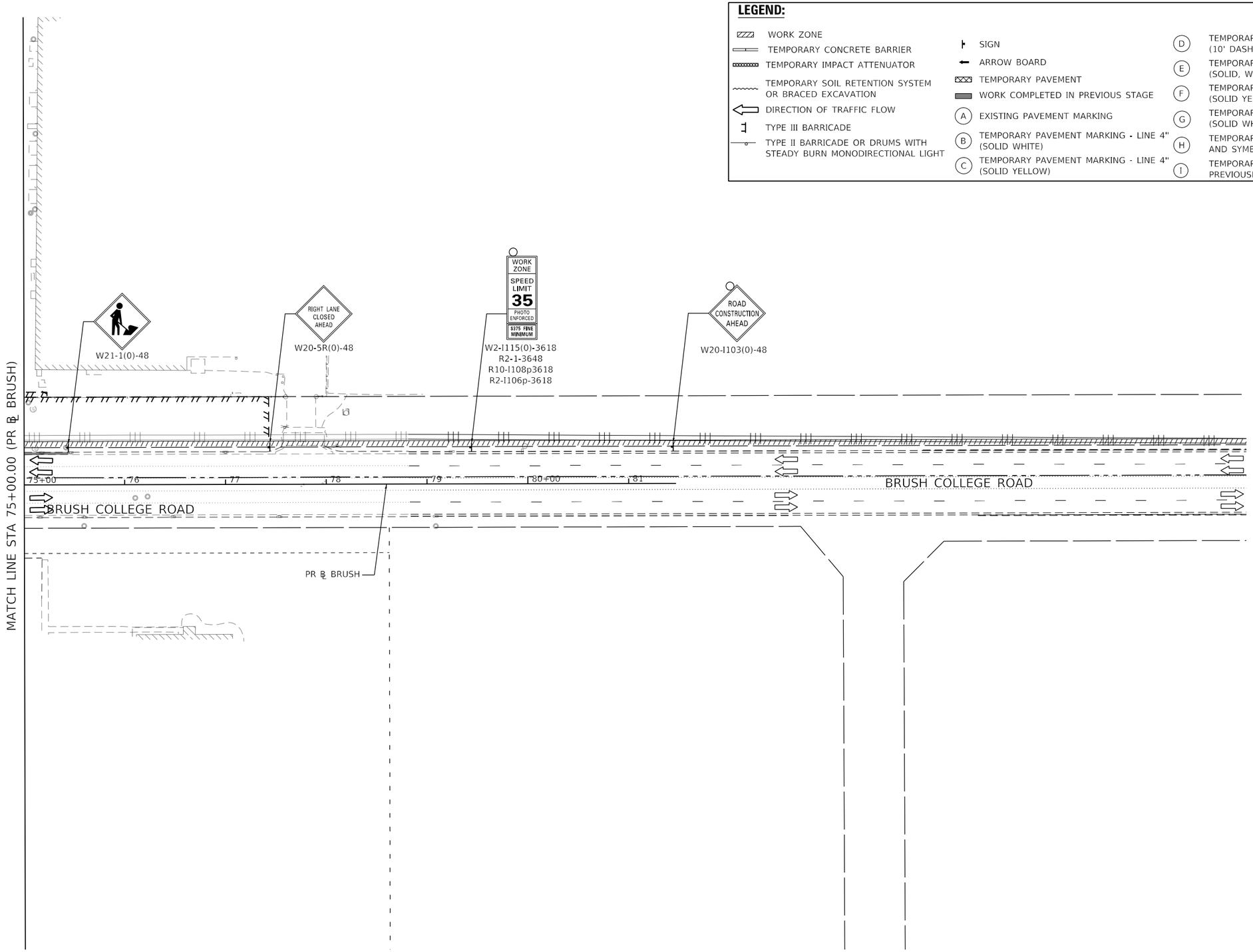

MODEL: Default
FILE NAME: pw:\\aecom+na-pw.bentley.com:AECOM_DS16_NA\Documents\60603202-Brush College\900-CAD GIS\910_CAD\03_SHEETS\01_AECOM\Construction Staging\60603202_SHT_Staging_5_MT-03.dgn

AECOM
345 EAST ASH AVENUE, SUITE B
DECATUR, IL 62526
PHONE: (217) 775-6065

USER NAME = maura.lakowski	DESIGNED - MA	REVISED -	
	DRAWN - MA	REVISED -	
PLOT SCALE = 100.0000 ' / in.	CHECKED - WBS	REVISED -	
PLOT DATE = 11/4/2020	DATE - 10/30/2020	REVISED -	

STATE OF ILLINOIS
DEPARTMENT OF TRANSPORTATION

SUGGESTED STAGES OF CONSTRUCTION AND TRAFFIC CONTROL PLAN
BRUSH COLLEGE ROAD – STAGE 5

SCALE: 1"=50' | SHEET 3 OF 8 SHEETS | STA. 75+00.00 TO STA. 81+46.65

F.A.U. RTE.	SECTION	COUNTY	TOTAL SHEETS	SHEET NO.
7448	09-00933-01-BR	MACON	996	261
		CONTRACT NO. XXXX(XXX)		
		ILLINOIS	FED. AID PROJECT	

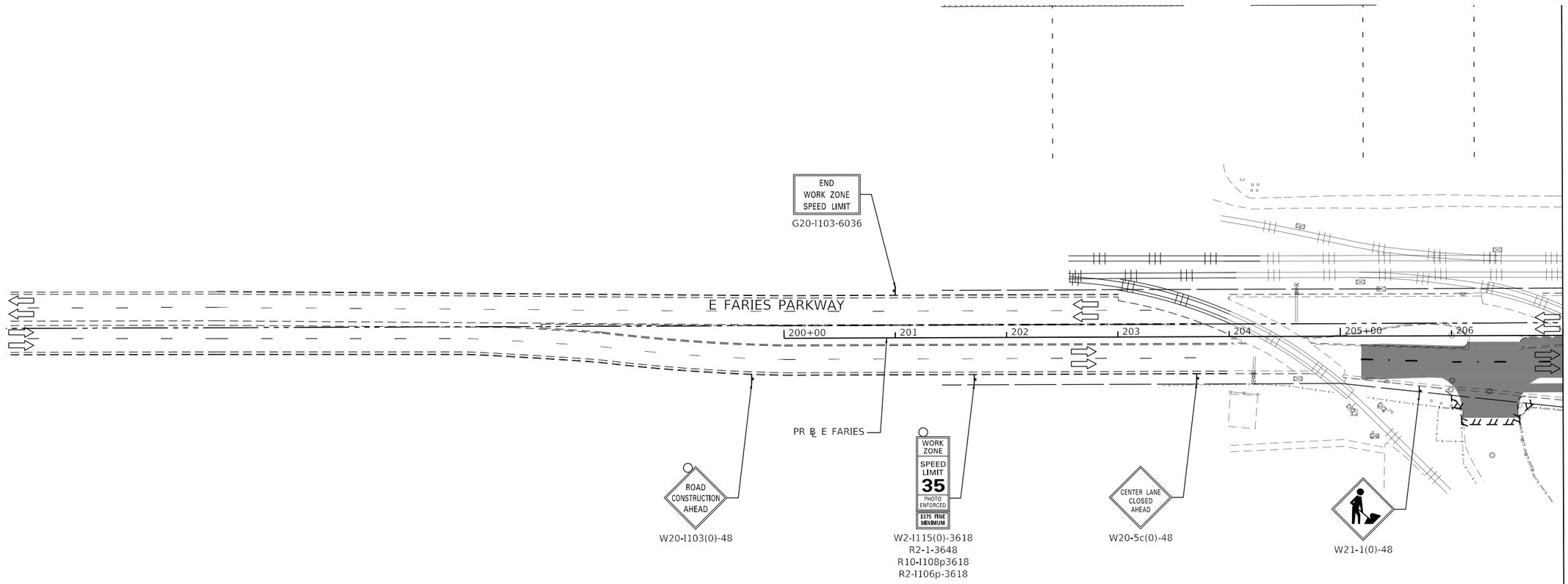

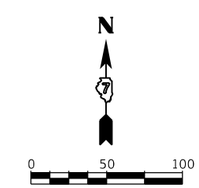

LEGEND:

- WORK ZONE
- TEMPORARY CONCRETE BARRIER
- TEMPORARY IMPACT ATTENUATOR
- TEMPORARY SOIL RETENTION SYSTEM OR BRACED EXCAVATION
- DIRECTION OF TRAFFIC FLOW
- TYPE III BARRICADE
- TYPE II BARRICADE OR DRUMS WITH STEADY BURN MONODIRECTIONAL LIGHT
- SIGN
- ARROW BOARD
- TEMPORARY PAVEMENT
- WORK COMPLETED IN PREVIOUS STAGE
- (A) EXISTING PAVEMENT MARKING
- (B) TEMPORARY PAVEMENT MARKING - LINE 4" (SOLID WHITE)
- (C) TEMPORARY PAVEMENT MARKING - LINE 4" (SOLID YELLOW)
- (D) TEMPORARY PAVEMENT MARKING - LINE 6" (10' DASH 30' SKIP, WHITE)
- (E) TEMPORARY PAVEMENT MARKING - LINE 6" (SOLID, WHITE)
- (F) TEMPORARY PAVEMENT MARKING - LINE 12" (SOLID YELLOW)
- (G) TEMPORARY PAVEMENT MARKING - LINE 24" (SOLID WHITE)
- (H) TEMPORARY PAVEMENT MARKING - LETTERS AND SYMBOLS
- (I) TEMPORARY PAVEMENT MARKING - PREVIOUSLY PLACED

AECOM
345 EAST ASH AVENUE, SUITE B
DECATUR, IL 62526
PHONE: (217) 775-6065

USER NAME = maura.lakowski	DESIGNED - MA	REVISED -	
	DRAWN - MA	REVISED -	
PLOT SCALE = 100.0000 ' / in.	CHECKED - WBS	REVISED -	
PLOT DATE = 11/4/2020	DATE - 10/30/2020	REVISED -	

STATE OF ILLINOIS
DEPARTMENT OF TRANSPORTATION

SUGGESTED STAGES OF CONSTRUCTION AND TRAFFIC CONTROL PLAN
FARIES PARKWAY – STAGE 5

SCALE: 1"=50' | SHEET 4 OF 8 SHEETS | STA. 200+00.00 TO STA. 207+00.00

F.A.U. RTE.	SECTION	COUNTY	TOTAL SHEETS	SHEET NO.
7448	09-00933-01-BR	MACON	996	262

CONTRACT NO. XXXX(XXX)

ILLINOIS | FED. AID PROJECT

MODEL: Default
FILE NAME: pw:\\aecom-na-pw.bentley.com:AECOM_DS16_NA\Documents\60603202-Brush College\900-CAD GIS\910_CAD\03_SHEETS\01_AECOM\Construction Staging\60603202_SHT_Staging_5_MT-04.dgn

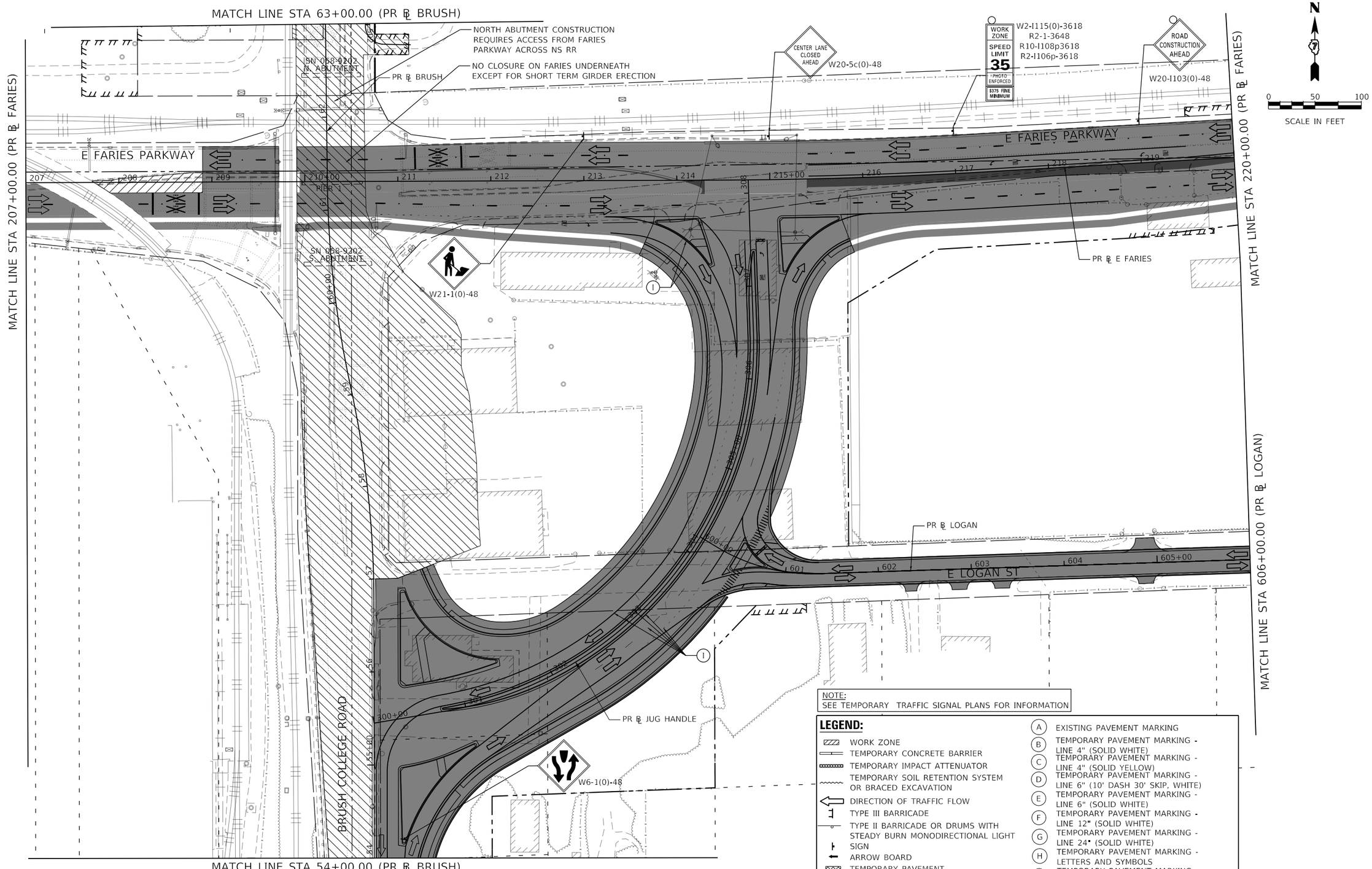

NOTE:
SEE TEMPORARY TRAFFIC SIGNAL PLANS FOR INFORMATION

LEGEND:

- WORK ZONE
- TEMPORARY CONCRETE BARRIER
- TEMPORARY IMPACT ATTENUATOR
- TEMPORARY SOIL RETENTION SYSTEM OR BRACED EXCAVATION
- DIRECTION OF TRAFFIC FLOW
- TYPE III BARRICADE
- TYPE II BARRICADE OR DRUMS WITH STEADY BURN MONODIRECTIONAL LIGHT
- SIGN
- ARROW BOARD
- TEMPORARY PAVEMENT
- WORK COMPLETED IN PREVIOUS STAGE

(A) EXISTING PAVEMENT MARKING
(B) TEMPORARY PAVEMENT MARKING - LINE 4" (SOLID WHITE)
(C) TEMPORARY PAVEMENT MARKING - LINE 4" (SOLID YELLOW)
(D) TEMPORARY PAVEMENT MARKING - LINE 6" (10' DASH 30' SKIP, WHITE)
(E) TEMPORARY PAVEMENT MARKING - LINE 6" (SOLID WHITE)
(F) TEMPORARY PAVEMENT MARKING - LINE 12" (SOLID WHITE)
(G) TEMPORARY PAVEMENT MARKING - LINE 24" (SOLID WHITE)
(H) TEMPORARY PAVEMENT MARKING - LETTERS AND SYMBOLS
(I) TEMPORARY PAVEMENT MARKING - PREVIOUSLY PLACED

AECOM
345 EAST ASH AVENUE, SUITE B
DECATUR, IL 62526
PHONE: (217) 775-6065

USER NAME = maura.lakowski	DESIGNED - MA	REVISED -	
	DRAWN - MA	REVISED -	
PLOT SCALE = 100.0001 ' / in.	CHECKED - WBS	REVISED -	
PLOT DATE = 11/4/2020	DATE - 10/30/2020	REVISED -	

STATE OF ILLINOIS
DEPARTMENT OF TRANSPORTATION

SUGGESTED STAGES OF CONSTRUCTION AND TRAFFIC CONTROL PLAN
FARIES PARKWAY – STAGE 5

SCALE: 1"=50' | SHEET 5 OF 8 SHEETS | STA. 207+00.00 TO STA. 220+00.00

F.A.U. RTE.	SECTION	COUNTY	TOTAL SHEETS	SHEET NO.
7448	09-00933-01-BR	MACON	996	263

CONTRACT NO. XXXX(XXX)
ILLINOIS | FED. AID PROJECT

MODEL: Default
FILE NAME: pw:\\aecom-na-pw.bentley.com:AECOM_DS16_NA\Documents\60603202-Brush College\900-CAD GIS\910_CAD\03_SHEETS\01_AECOM\Construction Staging\60603202_SHT_Staging_5_MT-05.dgn

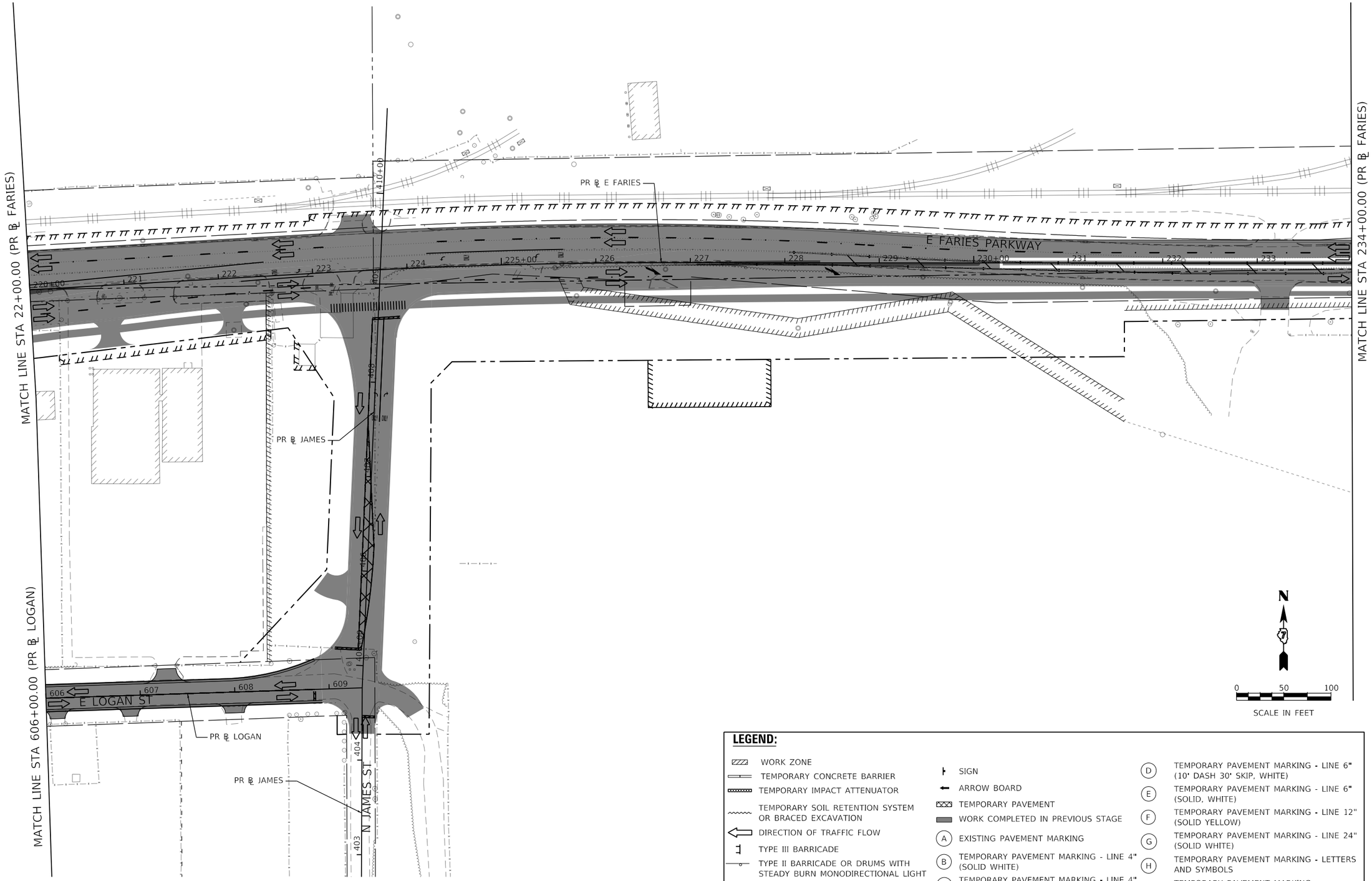

LEGEND:

- WORK ZONE
- TEMPORARY CONCRETE BARRIER
- TEMPORARY IMPACT ATTENUATOR
- TEMPORARY SOIL RETENTION SYSTEM OR BRACED EXCAVATION
- DIRECTION OF TRAFFIC FLOW
- TYPE III BARRICADE
- TYPE II BARRICADE OR DRUMS WITH STEADY BURN MONODIRECTIONAL LIGHT
- SIGN
- ARROW BOARD
- TEMPORARY PAVEMENT
- WORK COMPLETED IN PREVIOUS STAGE
- (A) EXISTING PAVEMENT MARKING
- (B) TEMPORARY PAVEMENT MARKING - LINE 4" (SOLID WHITE)
- (C) TEMPORARY PAVEMENT MARKING - LINE 4" (SOLID YELLOW)
- (D) TEMPORARY PAVEMENT MARKING - LINE 6" (10' DASH 30' SKIP, WHITE)
- (E) TEMPORARY PAVEMENT MARKING - LINE 6" (SOLID, WHITE)
- (F) TEMPORARY PAVEMENT MARKING - LINE 12" (SOLID YELLOW)
- (G) TEMPORARY PAVEMENT MARKING - LINE 24" (SOLID WHITE)
- (H) TEMPORARY PAVEMENT MARKING - LETTERS AND SYMBOLS
- (I) TEMPORARY PAVEMENT MARKING - PREVIOUSLY PLACED

AECOM
345 EAST ASH AVENUE, SUITE B
DECATUR, IL 62526
PHONE: (217) 775-6065

USER NAME = maura.lakowski	DESIGNED - MA	REVISED -	
	DRAWN - MA	REVISED -	
PLOT SCALE = 100.0001 ' / in.	CHECKED - WBS	REVISED -	
PLOT DATE = 11/4/2020	DATE - 10/30/2020	REVISED -	

STATE OF ILLINOIS
DEPARTMENT OF TRANSPORTATION

SUGGESTED STAGES OF CONSTRUCTION AND TRAFFIC CONTROL PLAN
FARIES PARKWAY – STAGE 5

SCALE: 1"=50' | SHEET 6 OF 8 SHEETS | STA. 220+00.00 TO STA. 234+00.00

F.A.U. RTE.	SECTION	COUNTY	TOTAL SHEETS	SHEET NO.
7448	09-00933-01-BR	MACON	996	264

CONTRACT NO. XXXX(XXX)

ILLINOIS | FED. AID PROJECT

MODEL: Default
FILE NAME: pw:\\aecom-na-pw.bentley.com:AECOM_DS16_NA\Documents\60603202-Brush College\900-CAD GIS\910_CAD\03_SHEETS\01_AECOM\Construction Staging\60603202_SHT_Staging_5_ML-06.dgn



LEGEND:

- WORK ZONE
- TEMPORARY CONCRETE BARRIER
- TEMPORARY IMPACT ATTENUATOR
- TEMPORARY SOIL RETENTION SYSTEM OR BRACED EXCAVATION
- DIRECTION OF TRAFFIC FLOW
- TYPE III BARRICADE
- TYPE II BARRICADE OR DRUMS WITH STEADY BURN MONODIRECTIONAL LIGHT
- SIGN
- ARROW BOARD
- TEMPORARY PAVEMENT
- WORK COMPLETED IN PREVIOUS STAGE
- (A) EXISTING PAVEMENT MARKING
- (B) TEMPORARY PAVEMENT MARKING - LINE 4" (SOLID WHITE)
- (C) TEMPORARY PAVEMENT MARKING - LINE 4" (SOLID YELLOW)
- (D) TEMPORARY PAVEMENT MARKING - LINE 6" (10' DASH 30' SKIP, WHITE)
- (E) TEMPORARY PAVEMENT MARKING - LINE 6" (SOLID, WHITE)
- (F) TEMPORARY PAVEMENT MARKING - LINE 12" (SOLID YELLOW)
- (G) TEMPORARY PAVEMENT MARKING - LINE 24" (SOLID WHITE)
- (H) TEMPORARY PAVEMENT MARKING - LETTERS AND SYMBOLS
- (I) TEMPORARY PAVEMENT MARKING - PREVIOUSLY PLACED

AECOM
345 EAST ASH AVENUE, SUITE B
DECATUR, IL 62526
PHONE: (217) 775-6065

USER NAME = maura.lakowski	DESIGNED - MA	REVISED -	
	DRAWN - MA	REVISED -	
PLOT SCALE = 100.0001 ' / in.	CHECKED - WBS	REVISED -	
PLOT DATE = 11/4/2020	DATE - 10/30/2020	REVISED -	

STATE OF ILLINOIS
DEPARTMENT OF TRANSPORTATION

SUGGESTED STAGES OF CONSTRUCTION AND TRAFFIC CONTROL PLAN
FARIES PARKWAY – STAGE 5

SCALE: 1"=50' | SHEET 7 OF 8 SHEETS | STA. 234+00.00 TO STA. 248+00.00

F.A.U. RTE.	SECTION	COUNTY	TOTAL SHEETS	SHEET NO.
7448	09-00933-01-BR	MACON	996	265
		CONTRACT NO. XXXX(XXX)		
		ILLINOIS FED. AID PROJECT		

MODEL: Default
FILE NAME: pw:\\aecom-na-pw.bentley.com:AECOM_DS16_NA\Documents\60603202-Brush College\900-CAD GIS\910_CAD\03_SHEETS\01_AECOM\Construction Staging\60603202_SHT_Staging_5_MT-07.dgn

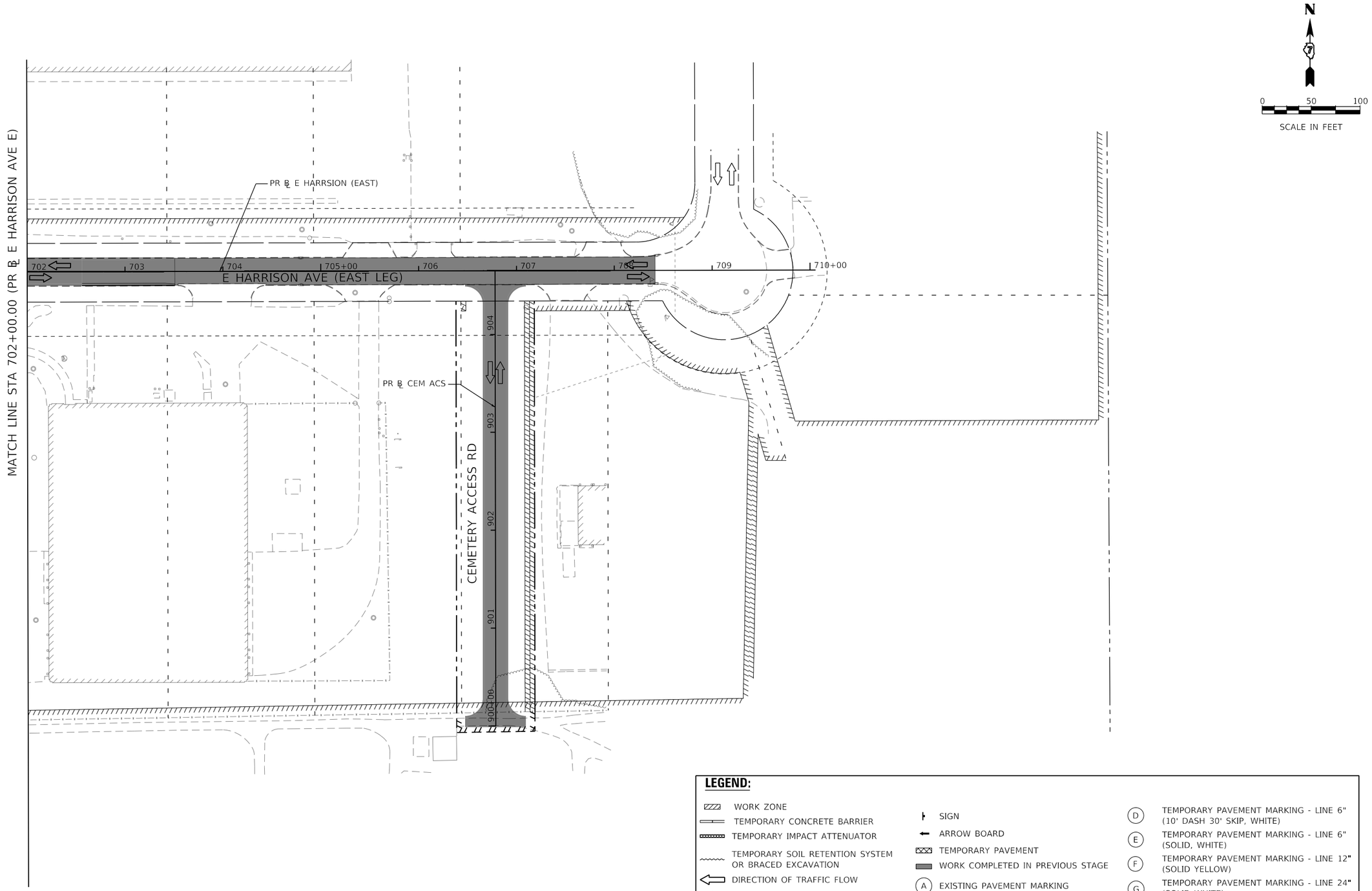

LEGEND:

- WORK ZONE
- TEMPORARY CONCRETE BARRIER
- TEMPORARY IMPACT ATTENUATOR
- TEMPORARY SOIL RETENTION SYSTEM OR BRACED EXCAVATION
- DIRECTION OF TRAFFIC FLOW
- TYPE III BARRICADE
- TYPE II BARRICADE OR DRUMS WITH STEADY BURN MONODIRECTIONAL LIGHT
- SIGN
- ARROW BOARD
- TEMPORARY PAVEMENT
- WORK COMPLETED IN PREVIOUS STAGE
- (A) EXISTING PAVEMENT MARKING
- (B) TEMPORARY PAVEMENT MARKING - LINE 4" (SOLID WHITE)
- (C) TEMPORARY PAVEMENT MARKING - LINE 4" (SOLID YELLOW)
- (D) TEMPORARY PAVEMENT MARKING - LINE 6" (10' DASH 30' SKIP, WHITE)
- (E) TEMPORARY PAVEMENT MARKING - LINE 6" (SOLID, WHITE)
- (F) TEMPORARY PAVEMENT MARKING - LINE 12" (SOLID YELLOW)
- (G) TEMPORARY PAVEMENT MARKING - LINE 24" (SOLID WHITE)
- (H) TEMPORARY PAVEMENT MARKING - LETTERS AND SYMBOLS
- (I) TEMPORARY PAVEMENT MARKING - PREVIOUSLY PLACED

AECOM
345 EAST ASH AVENUE, SUITE B
DECATUR, IL 62526
PHONE: (217) 775-6065

USER NAME = maura.lakowski	DESIGNED - MA	REVISED -	
	DRAWN - MA	REVISED -	
PLOT SCALE = 100.0001 ' / in.	CHECKED - WBS	REVISED -	
PLOT DATE = 11/4/2020	DATE - 10/30/2020	REVISED -	

STATE OF ILLINOIS
DEPARTMENT OF TRANSPORTATION

SUGGESTED STAGES OF CONSTRUCTION AND TRAFFIC CONTROL PLAN
E HARRISON AVENUE (EAST LEG) – STAGE 5

SCALE: 1"=50' | SHEET 8 OF 8 SHEETS | STA. 702+00.00 TO STA. 710+05.68

F.A.U. RTE.	SECTION	COUNTY	TOTAL SHEETS	SHEET NO.
7448	09-00933-01-BR	MACON	996	266
		CONTRACT NO. XXXX(XXX)		
		ILLINOIS	FED. AID PROJECT	

MODEL: Default
FILE NAME: pw:\\aecom-na-pw.bentley.com:AECOM_DS16_NA\Documents\60603202-Brush College\900-CAD GIS\910_CAD\03_SHEETS\01_AECOM\Construction Staging\60603202_SHT_Staging_5_MT-08.dgn

DETOUR SIGNS TYPE & SIZE

(ALL SIGN COLORS SHALL BE ACCORDING TO THE LATEST EDITION OF THE MUTCD)

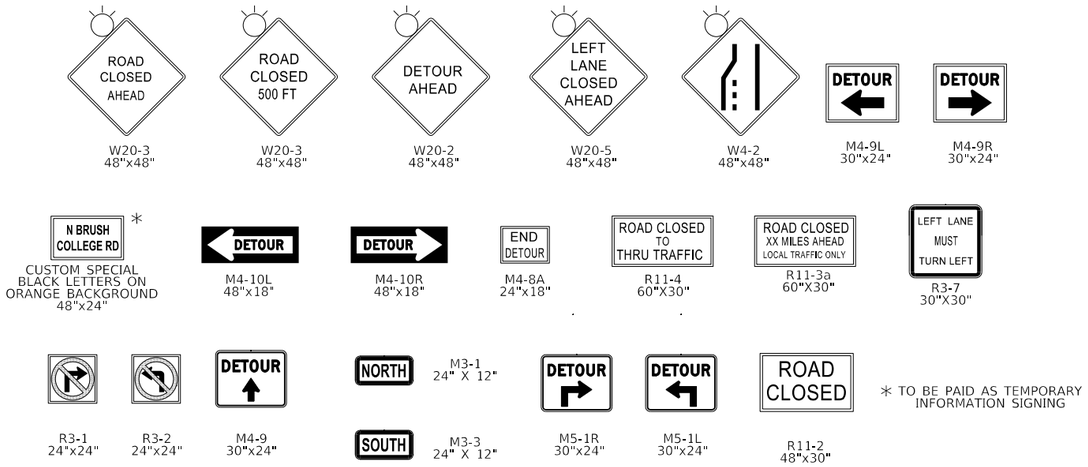

SIGN ASSEMBLIES

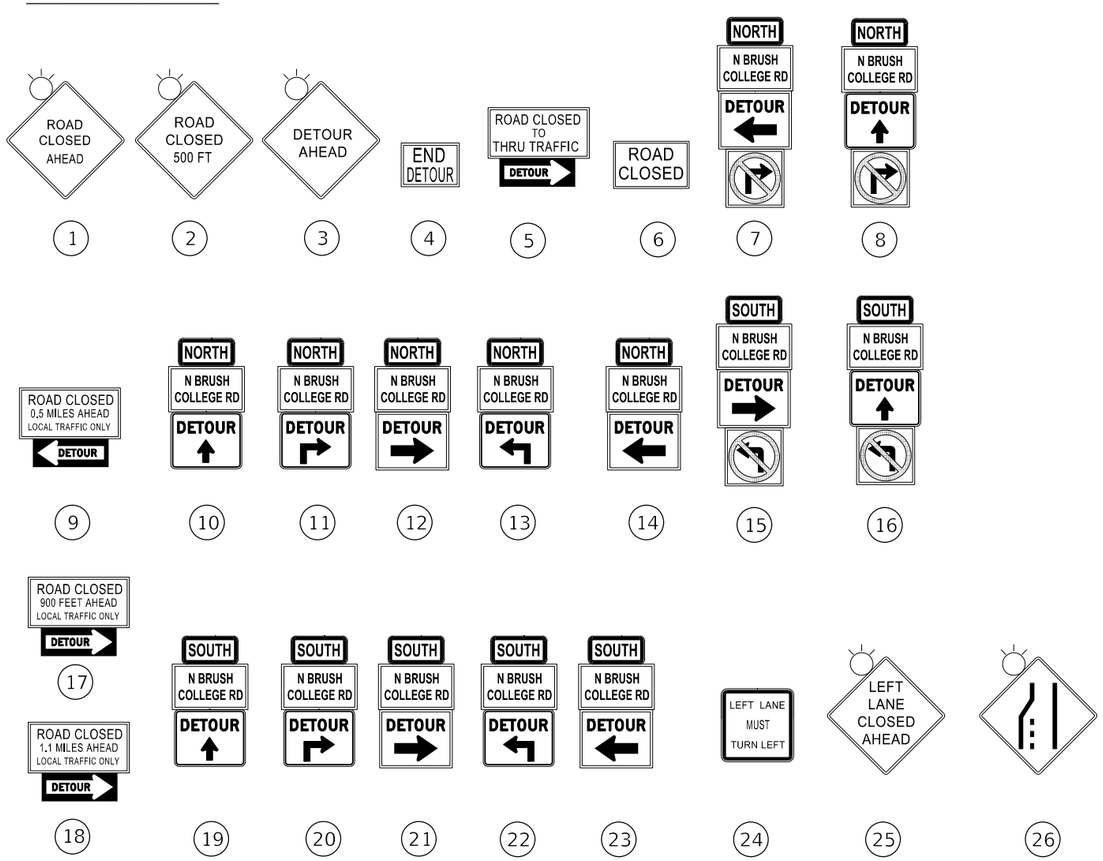

LEGEND

- TEMPORARY SIGN
- SIGN BARRICADE TYPE III
- DIRECTION OF TRAFFIC
- DETOUR ROUTE
- CLOSURE AREA
- TYPE II BARRICADE OR DRUMS WITH STEADY BURN MONODIRECTIONAL LIGHT AT 25' CENTERS

TRAFFIC CONTROL NOTES

1. THE PROPOSED DETOUR SIGNING SHALL BE INSTALLED PRIOR TO ANY CLOSURE OF BRUSH COLLEGE ROAD.

2. THE CONTRACTOR IS RESPONSIBLE FOR COORDINATION WITH OTHER ROAD WORK IN THE AREA.

3. ANY EXISTING SIGNS THAT CONTRADICT THE DETOUR SIGNAGE AS SHOWN ON THE PLANS SHALL BE COVERED PRIOR TO OPENING THE DETOUR ROUTE. THIS WORK SHALL BE INCLUDED IN THE COST OF "TRAFFIC CONTROL AND PROTECTION (SPECIAL)" AND WILL NOT BE PAID FOR SEPARATELY. THE SIGN COVERS SHALL BE REMOVED AT THE SAME TIME AS THE DETOUR ROUTE SIGNS ARE REMOVED OR COVERED.

4. ALL SIGNAGE SHALL BE IN ACCORDANCE WITH THE LATEST ILLINOIS STANDARD SPECIFICATIONS FOR ROAD AND BRIDGE CONSTRUCTION, "THE QUALITY STANDARD FOR WORK ZONE TRAFFIC CONTROL DEVICES", THE DETAILS OF THESE PLANS, THE "2009 MANUAL OF UNIFORM TRAFFIC CONTROL DEVICES", THE SPECIAL PROVISION FOR "TRAFFIC CONTROL AND PROTECTION (ARTERIALS)" AND HIGHWAY STANDARDS 701901.

5. THE SIGNAGE SHOWN ON THE PLANS IS DEEMED TO BE THE MINIMUM REQUIRED. THE CONTRACTOR SHALL MAKE ALL CHANGES DEEMED NECESSARY BY THE RESIDENT ENGINEER. ADDITIONS AND DELETIONS OF TRAFFIC CONTROL FOR THIS DETOUR SHALL BE CONSIDERED INCLUDED IN THE COST OF "TRAFFIC CONTROL AND PROTECTION (SPECIAL)" AND WILL NOT BE PAID FOR SEPARATELY.

6. ALL SIGNS SHOWN SHALL BE FURNISHED, ERECTED, AND MAINTAINED BY THE CONTRACTOR. WHEN SIGNS ARE POST-MOUNTED IN THE GROUND THEY SHALL BE INSTALLED PER ARTICLE 701.14 OF THE STANDARD SPECIFICATIONS AND STANDARD 701901 UNLESS OTHERWISE APPROVED BY THE RESIDENT ENGINEER.

7. SEE SUGGESTED STAGES OF CONSTRUCTION AND TRAFFIC CONTROL PLANS FOR ADDITIONAL INFORMATION.

8. THE CONTRACTOR IS RESPONSIBLE FOR COORDINATION WITH THE RAILROAD.

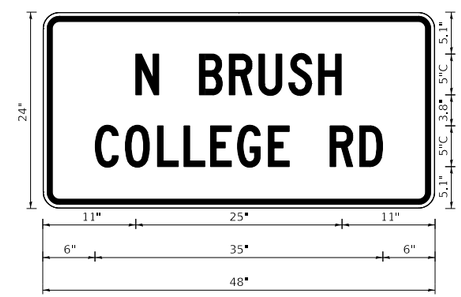

1.5" RADIUS, 0.63" BORDER, 0.47" INDENT, BLACK ON ORANGE;
[N BRUSH] C 2K;
[COLLEGE RD] C 2K;

TABLE OF LETTER AND OBJECT LEFTS.

N		B	R	U	S	H
11.4	14.2	19.2	22.9	26.5	30.2	33.8

C	O	L	L	E	G	E		R	D
6.4	10.1	14.1	17.3	20.6	23.9	27.7	30.2	35.2	38.9

MODEL: Default
FILE NAME: pw:\\aecom-na-pw.bentley.com:AECOM_DS16_NA\Documents\60603202-Brush College\900-CAD GIS\910_CAD\03_SHEETS\01_AECOM\Roadway\60603202_SHT_Detour_01.dgn

AECOM
345 EAST ASH AVENUE, SUITE B
DECATUR, IL 62526
PHONE: (217) 775-6065

USER NAME = patrick.jordan	DESIGNED - NCB	REVISED -	
	DRAWN - NCB	REVISED -	
PLOT SCALE = 1000.0005 ' / in.	CHECKED - MJL	REVISED -	
PLOT DATE = 10/30/2020	DATE - 10/30/2020	REVISED -	

STATE OF ILLINOIS
DEPARTMENT OF TRANSPORTATION

DETOUR PLAN
SIGN SYMBOLS AND ASSEMBLIES

SCALE: N.T.S. | SHEET 1 OF 3 SHEETS | STA. TO STA.

F.A.U. RTE.	SECTION	COUNTY	TOTAL SHEETS	SHEET NO.
7448	09-00933-01-BR	MACON	996	267

CONTRACT NO. XXXX(XXX)

ILLINOIS | FED. AID PROJECT

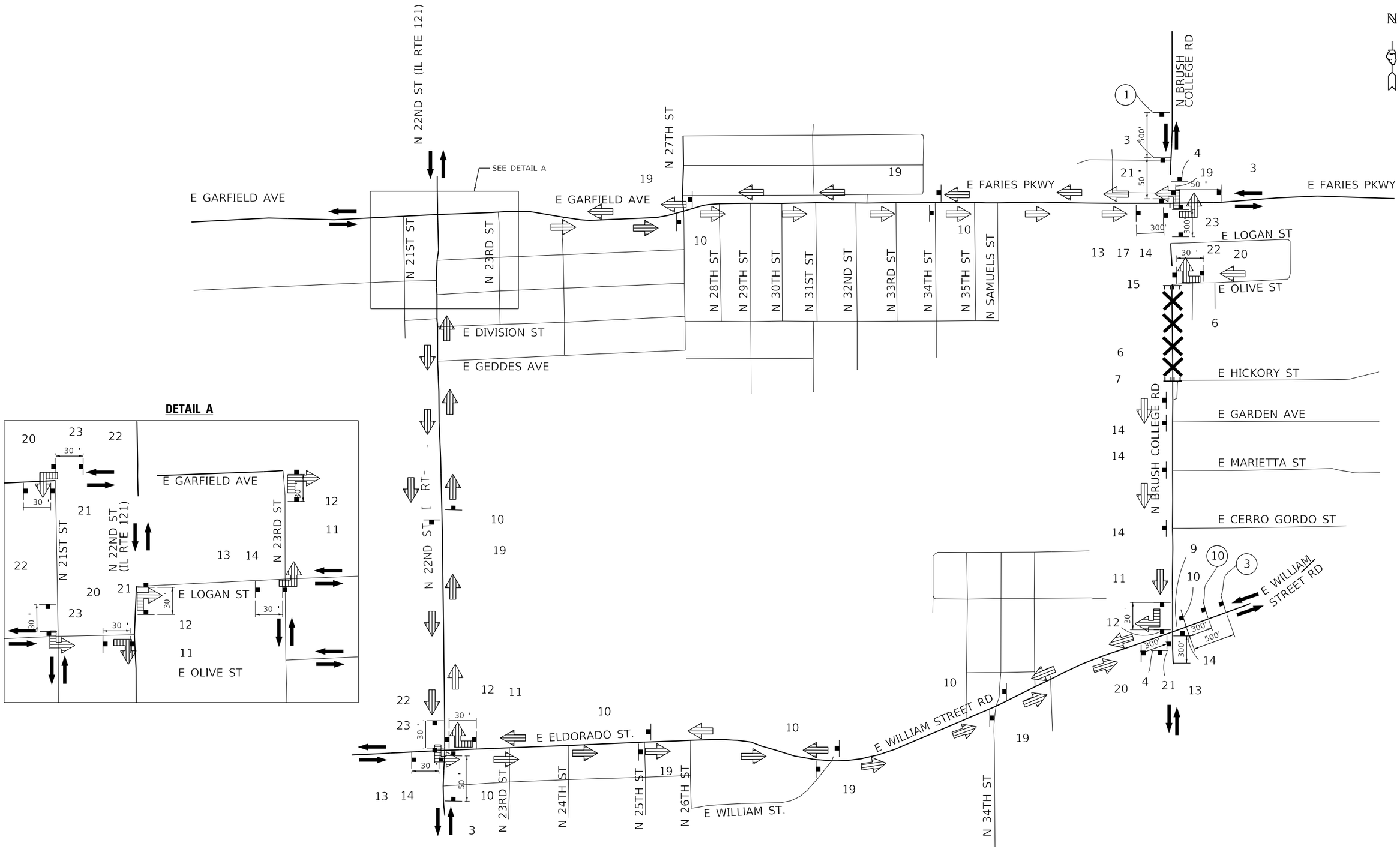

AECOM
345 EAST ASH AVENUE, SUITE B
DECATUR, IL 62526
PHON . -

USER NAME = patri	DESIGNED - NCB	REVISED -	
	DRAWN - NCB	REVISED -	
PLOT SCALE = 100 ' / I .	CHECKED - MJL	REVISED -	
PLOT DATE = 10/30/2020	DATE - 10/30/2020	REVISED -	

STATE O I
DEPARTMENT OF TRANSPORTA I

SOUTH DETOUR PLAN
STAGE 1

SCAL : . | SHEET 2 OF 3 SHEETS | ST . | TO ST .

RT .	SECTION	COUNTY	TOTAL SHEETS	SHEET N .
7448	0 -	MACON	996	268
		CONTRACT N .		
	ILLINOIS FE .			

MODE : Default
FILE NAM : p :\aeco . le : _DS16_NA\Documents\60603203 - llepe90 - \910_CAD\03_SHEETS\01_AECOM\Roadway\60603202_SHT_Detour_0 .

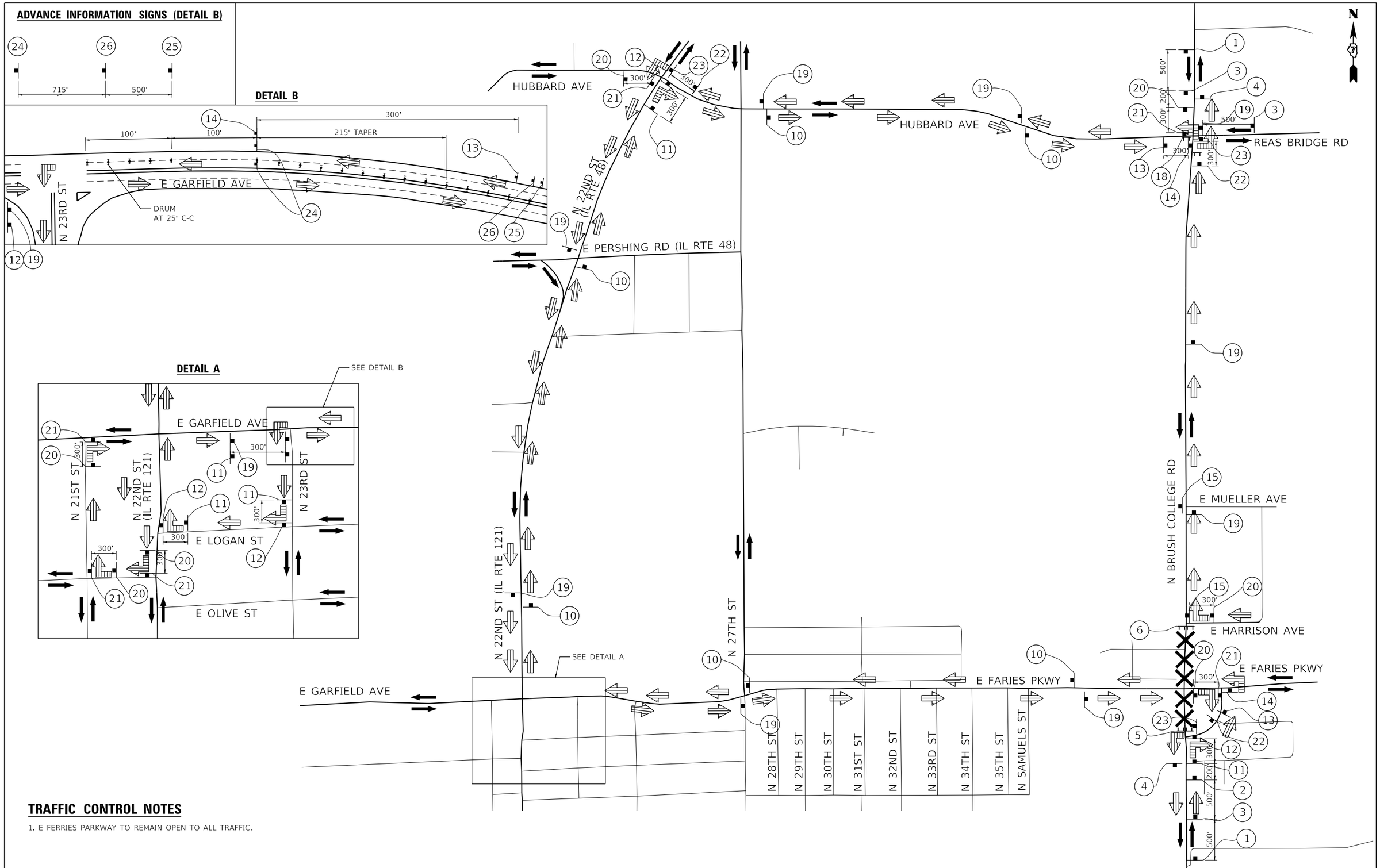

TRAFFIC CONTROL NOTES

1. E FERRIES PARKWAY TO REMAIN OPEN TO ALL TRAFFIC.

MODEL: Default
FILE NAME: pw:\\aecom-na-pw.bentley.com:AECOM_DS16_NA\Documents\60603202-Brush College\900-CAD GIS\910_CAD\03_SHEETS\01_AECOM\Roadway\60603202_SHT_Detour_03.dgn

AECOM
345 EAST ASH AVENUE, SUITE B
DECATUR, IL 62526
PHONE: (217) 775-6065

USER NAME = patrick.jordan	DESIGNED - NCB	REVISED -	
	DRAWN - NCB	REVISED -	
PLOT SCALE = 1060.0005 ' / in.	CHECKED - MJL	REVISED -	
PLOT DATE = 10/30/2020	DATE - 10/30/2020	REVISED -	

STATE OF ILLINOIS
DEPARTMENT OF TRANSPORTATION

NORTH DETOUR PLAN
STAGE 3

SCALE: N.T.S. | SHEET 3 OF 3 SHEETS | STA. TO STA.

F.A.U. RTE.	SECTION	COUNTY	TOTAL SHEETS	SHEET NO.
7448	09-00933-01-BR	MACON	996	269
		CONTRACT NO. XXXX(XXX)		
		ILLINOIS	FED. AID PROJECT	

SHEET	STATION	STATION	SEEDING				FERTILIZER			MULCHING	WATERING	ROLLED EROSION CONROL				INLET & PIPE PROTECTION		DITCH PROTECTION				
			28000250 TEMP EROS CONTR SEED	25000110 SEEDING, CLASS 1A	25000210 SEEDING, CLASS 2A	25003110 INTERSEEDING, CLASS 1A	25000400 NITROGEN FERTILIZER NUTRIENT	25000500 PHOSPHORUS FERTILIZER NUTRIENT	25000600 POTASIUM FERTILIZER NUTRIENT	25100105 MULCH METHOD 1	20101700 SUPPLEMENTAL WATERING	28001100 TEMP EROS CONTR BLANK	28001200 TEMP HD EROS CONTRL BL	25100630 EROSION CONTR BLANKET	25100635 HD EROS CONTR BLANKET	28000500 IINLET & PIPE PROTECTION	28000510 INLET FILTER	28000305 TEMPORARY DITCH CHECK	28100105 STONE RIPRAP, CLASS A3	28100107 STONE RIPRAP CLASS A4	28200200 FILTER FABRIC	28000400 PERIMETER EROSION BARRIER
			POUND	ACRE	ACRE	ACRE	POUND	POUND	POUND	ACRE	UNIT	SQ YD	SQ YD	SQ YD	SQ YD	EACH	EACH	FOOT	SQ YD	SQ YD	SQ YD	FOOT
BRUSH COLLEGE ROAD - STAGE 1																						
1	46+87.00	52+00.00	37	0.06	0.09	0.05	14	14	14	0.16	0	151	0	151	0	1	5	0	0	0	0	0
2	68+00.00	73+50.00	0	0.02	0.00	0.05	2	2	2	0.02	0	0	0	87	0	5	0	0	84	0	84	0
3	73+50.00	75+44.00	0	0.00	0.00	0.00	0	0	0	0.00	0	0	0	0	0	0	4	0	280	0	280	0
FARIES PARKWAY - STAGE 1																						
4	219+00.00	224+75.00	6	0.16	0.00	0.03	15	15	15	0.16	4	782	0	782	0	0	5	0	0	0	0	234
5	224+75.00	230+50.00	37	0.25	0.00	0.05	22	22	22	0.25	28	1051	659	1051	0	0	0	0	0	659	659	761
NORTH JAMES STREET - STAGE 1																						
6	607+50.00	407+75.00	2	0.14	0.00	0.20	13	13	13	0.14	0	669	0	669	0	0	3	0	0	0	0	82
EAST HARRISON AVENUE (WEST LEG) - STAGE 1																						
7	800+00.00	804+50.00	26	0.10	0.00	0.09	9	9	9	0.10	0	81	38	81	0	1	2	20	38	0	38	140
8	804+50.00	810+15.00	50	0.53	0.00	0.07	47	47	47	0.53	0	0	1746	0	1746	3	0	70	0	0	0	229
CEMETERY ACCESS ROAD - STAGE 1																						
9	900+00.00	904+52.12	28	0.24	0.00	0.09	21	21	21	0.24	0	698	100	698	0	0	0	60	100	0	100	0
STAGE 1 TOTALS			186	1.50	0.09	0.63	144	144	144	1.60	32	3433	2543	3521	1746	10	19	150	502	659	1161	1446
BRUSH COLLEGE ROAD - STAGE 2																						
10	46+87.00	52+00.00	9	0.04	0.00	0.10	3	3	3	0.04	0	21	0	21	0	0	0	0	0	0	0	0
11	52+00.00	57+75.00	93	0.26	0.05	0.25	28	28	28	0.31	0	0	0	0	0	0	9	0	0	0	0	239
FARIES PARKWAY - STAGE 2																						
12	213+25.00	219+00.00	56	0.20	0.11	0.07	29	29	29	0.32	17	632	0	632	0	0	4	0	0	0	0	468
13	219+00.00	224+75.00	29	0.10	0.00	0.10	9	9	9	0.10	0	0	0	0	0	0	0	0	0	0	0	0
JUG HANDLE CONNECTOR ROAD - STAGE 2																						
14	301+75.00	306+50.00	358	1.35	0.15	0.75	135	135	135	1.50	40	1490	0	1490	0	0	9	0	0	0	0	1434
EAST LOGAN STREET - STAGE 2																						
15	601+50.00	607+50.00	81	0.27	0.00	0.00	24	24	24	0.27	0	0	0	0	0	3	4	0	0	0	0	911
NORTH JAMES STREET - STAGE 2																						
16	607+50.00	407+75.00	6	0.02	0.00	0.30	2	2	2	0.02	0	16	0	16	0	0	1	0	0	0	0	113
STAGE 2 TOTALS			633	2.24	0.32	1.57	230	230	230	2.56	57	2159	0	2159	0	3	27	0	0	0	0	3165
BRUSH COLLEGE ROAD - STAGE 3A THROUGH STAGE 5																						
17	52+00.00	57+75.00	9	0.00	0.11	0.00	10	10	10	0.11	10	388	0	388	0	0	1	0	978	0	978	228
18	57+75.00	62+50.00	104	0.46	0.33	0.00	71	71	71	0.79	57	2139	0	2139	0	0	3	0	320	0	320	1116
19	62+50.00	68+00.00	88	0.37	0.00	0.01	33	33	33	0.37	0	371	0	371	0	1	5	0	841	0	841	512
20	68+00.00	73+50.00	19	0.06	0.00	0.02	6	6	6	0.06	0	0	0	0	0	0	2	0	772	0	772	115
FARIES PARKWAY - STAGE 3A THROUGH STAGE 5																						
21		208+00.00	0	0.00	0.00	0.00	0	0	0	0.00	0	10	0	10	0	0	0	0	0	0	0	0
STAGE 3A - STAGE 5 TOTALS			222	0.90	0.44	0.03	121	121	121	1.34	68	2908	0	2908	0	1	11	0	2911	0	2911	1971
BRUSH COLLEGE ROAD - STAGE 3A AND 3B																						
22	68+00.00	73+50.00	35	0.12	0.00	0.00	10	10	10	0.12	0	0	0	0	0	0	7	0	0	0	0	283
FARIES PARKWAY - STAGE 3A AND 3B																						
23		208+00.00	29	0.10	0.00	0.00	9	9	9	0.10	0	0	0	0	0	0	4	0	0	0	0	144
24	208+00.00	213+25.00	58	0.23	0.00	0.00	21	21	21	0.23	0	192	0	192	0	1	3	0	0	0	0	424
25	213+25.00	219+00.00	29	0.10	0.00	0.00	9	9	9	0.10	0	0	0	0	0	0	1	0	0	0	0	233
26	219+00.00	224+75.00	29	0.12	0.00	0.00	11	11	11	0.12	0	127	0	127	0	0	3	0	0	0	0	283
27	224+75.00	230+50.00	20	0.36	0.00	0.05	32	32	32	0.36	38	1405	0	1405	0	0	3	0	0	0	0	879
28	230+50.00		28	0.22	0.00	0.05	19	19	19	0.22	16	590	0	590	0	0	0	0	0	0	0	391
EAST HARRISON AVENUE (EAST LEG) - STAGE 3A AND 3B																						
29	701+00.00		99	0.33	0.00	0.00	30	30	30	0.33	0	0	0	0	0	0	2	0	0	0	0	777
STAGE 3A & 3B TOTALS			326	1.57	0.00	0.10	141	141	141	1.57	53	2314	0	2314	0	1	23	0	0	0	0	3414
BRUSH COLLEGE ROAD - STAGE 4A AND 4B																						
30	73+50.00		18	0.06	0.00	0.00	5	5	5	0.06	0	0	0	0	0	0	3	0	0	0	0	151
STAGE 4A AND 4B TOTALS			18	0.06	0.00	0.00	5	5	5	0.06	0	0	0	0	0	0	3	0	0	0	0	151
FARIES PARKWAY - STAGE 4A THROUGH 4C																						
31	208+00.00	213+25.00	20	0.07	0.00	0.00	6	6	6	0.07	0	0	0	0	0	0	2	0	0	0	0	368
32	213+25.00	219+00.00	33	0.11	0.00	0.00	10	10	10	0.11	0	0	0	0	0	0	2	0	0	0	0	572
33	219+00.00	224+75.00	15	0.05	0.00	0.00	4	4	4	0.05	0	0	0	0	0	0	2	0	0	0	0	501
34	224+75.00	230+50.00	28	0.09	0.00	0.00	8	8	8	0.09	0	0	0	0	0	0	3	0	0	0	0	582
35	230+50.00		19	0.06	0.00	0.00	6	6	6	0.06	0	0	0	0	0	0	4	0	0	0	0	492
STAGE 4A - 4C TOTALS			114	0.38	0.00	0.00	34	34	34	0.38	0	0	0	0	0	0	13	0	0	0	0	2515
PROJECT TOTALS			1499	6.65	0.85	2.33	675	675	675	7.50	210	10815	2543	10902	1746	15	96	150	3413	659	4072	12662

MODE : Default
FILE NAM : p :\laeco . le : _D516_NA\Documents\60603203 - llepe\90 - \910_CAD\03_SHEETS\02_WHKS\Schedules\60603202_SCHED_Erosi _Control.

whks engineers planners + surveyors

USER NAME = rallender	DESIGNED - KMP	REVISED -
	DRAWN - KMP	REVISED -
PLOT SCALE = 4 ' / ı .	CHECKED - ---	REVISED -
PLOT DATE = 10/30/2020	DATE - 10/30/2020	REVISED -

STATE O I
DEPARTMENT OF TRANSPORTA I

BRUSH COLLEGE ROAD
EROSION AND SEDIMENTATION CONTROL SCHEDULE

SCAL : N/- | SHEET . OF . SHEETS | ST . TO ST .

RT .	SECTION	COUNTY	TOTAL SHEETS	SHEET N .
7448	0 -	MACON	996	270
		CONTRACT N .		
		ILLINOIS FE .		

TEMPORARY EROSION CONTROL NOTES

1. THE CONTRACTOR SHALL COMPLY WITH ALL PERMIT REQUIREMENTS AT THE DIRECTION OF THE PERMITTING AGENCIES. THIS WORK IS INCIDENTAL TO THE CONTRACT.
2. THE CONSTRUCTION LIMITS MAY BE ADJUSTED BY THE ENGINEER TO PRESERVE TREES. NO ADDITIONAL COMPENSATION WILL BE PAID TO THE CONTRACTOR FOR CHANGED CONSTRUCTION LIMITS UNLESS AUTHORIZED BY A CHANGE ORDER.
3. UNLESS OTHERWISE INDICATED, ALL VEGETATIVE AND STRUCTURAL EROSION AND SEDIMENT CONTROL PRACTICES WILL BE CONSTRUCTED ACCORDING TO IDOT STANDARD SPECIFICATIONS FOR ROAD AND BRIDGE CONSTRUCTION AND THE ILLINOIS URBAN MANUAL, LATEST EDITIONS.
4. INLET & PIPE PROTECTION AND INLET FILTERS SHALL BE FUNCTIONAL PRIOR TO COMMENCING LAND-DISTURBING ACTIVITIES. ALL OTHER EROSION & SEDIMENT CONTROLS SHALL BE CONSTRUCTED AS QUICKLY AS PRACTICAL. ALL EROSION AND SEDIMENT CONTROLS SHALL REMAIN IN PLACE UNTIL PERMANENT SEED IS ESTABLISHED.
5. A COPY OF THE APPROVED EROSION AND SEDIMENT CONTROL PLAN SHALL BE MAINTAINED ON SITE AT ALL TIMES.
6. PRIOR TO COMMENCING LAND-DISTURBING ACTIVITIES IN AREAS OTHER THAN INDICATED ON THESE PLANS (INCLUDING, BUT NOT LIMITED TO, ADDITIONAL PHASES OF DEVELOPMENT AND OFF-SITE BORROW OR WASTE AREAS), A SUPPLEMENTARY EROSION CONTROL PLAN SHALL BE SUBMITTED TO THE OWNER FOR ACCEPTANCE.
7. THE CONTRACTOR IS RESPONSIBLE FOR INSTALLATION OF ANY ADDITIONAL EROSION CONTROL MEASURES NECESSARY TO PREVENT EROSION AND SEDIMENTATION AS DETERMINED BY THE REGULATORY AUTHORITIES.
8. DURING DEWATERING OPERATIONS, WATER SHALL BE PUMPED INTO SEDIMENT BASINS, SILT TRAPS OR FILTER BAGS. DEWATERING DIRECTLY INTO FIELD TILE OR STORM WATER STRUCTURES IS PROHIBITED.
9. IT IS THE RESPONSIBILITY OF THE GENERAL CONTRACTOR TO INFORM ANY SUBCONTRACTORS WHO MAY PERFORM WORK ON THIS PROJECT OF THE REQUIREMENTS IN IMPLEMENTING AND MAINTAINING THESE EROSION CONTROL PLANS AND THE NATIONAL POLLUTANT DISCHARGE ELIMINATION SYSTEMS (NPDES) PERMIT REQUIREMENTS SET FORTH BY THE ILLINOIS EPA.
10. REFER TO THE STORM WATER POLLUTION PREVENTION PLAN FOR INSPECTION AND MAINTENANCE SCHEDULES, AND SEQUENCE OF ACTIVITIES.

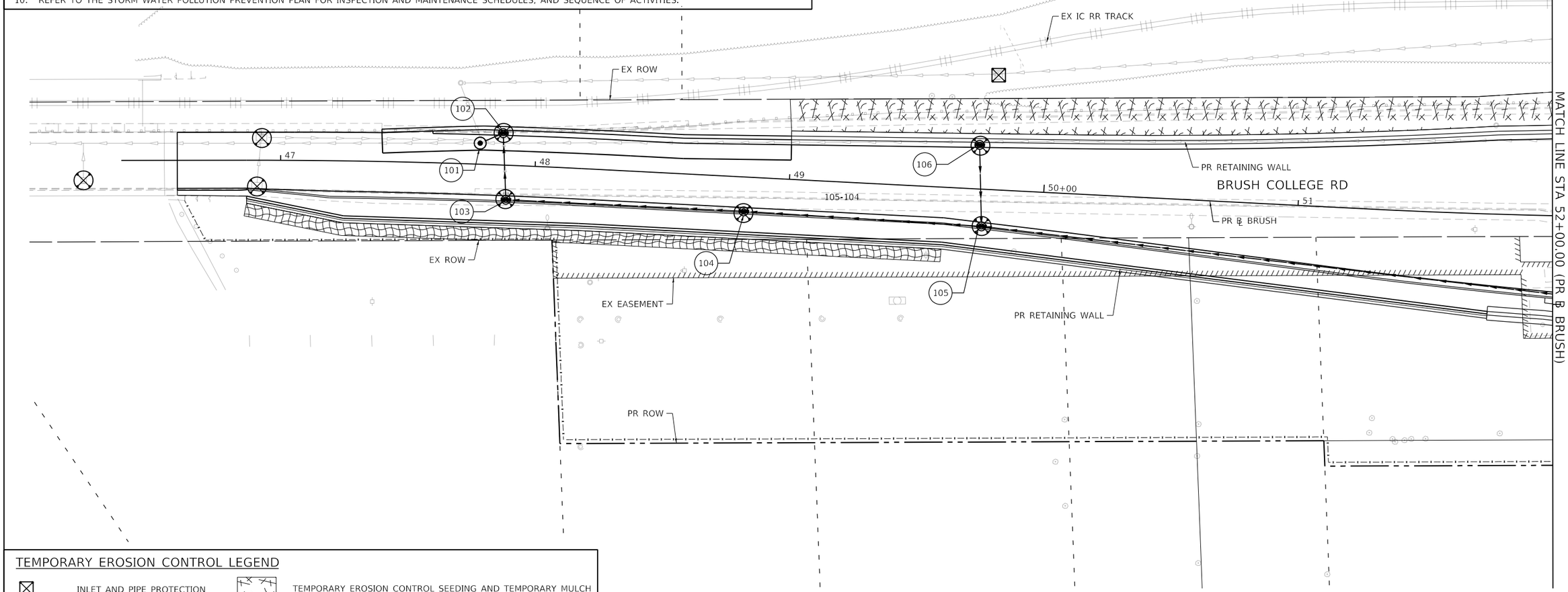

TEMPORARY EROSION CONTROL LEGEND

- INLET AND PIPE PROTECTION
- INLET FILTER
- TEMPORARY DITCH CHECKS
- PERIMETER EROSION BARRIER
- TEMPORARY EROSION CONTROL SEEDING AND TEMPORARY MULCH
- TEMPORARY EROSION CONTROL BLANKET
- TEMPORARY HD EROSION CONTROL BLANKET

MODEL: Default
FILE NAME: pw:\\aecom-naspw.bentley.com:AECOM_DS16_NA\Documents\60603202-Brush College\900-CAD GIS\910_CAD\03_SHEETS\02_WHKS\Erosion Control\Temporary E.C.\60603202_SHT_TempErosionControl_SH01_ST01_Brush01.dgn

design firm no. 184001036 whks engineers + planners + land surveyors	USER NAME = kpodstawa	DESIGNED - KMP	REVISED -	STATE OF ILLINOIS DEPARTMENT OF TRANSPORTATION	TEMPORARY EROSION AND SEDIMENTATION CONTROL PLAN BRUSH COLLEGE ROAD – STAGE 1	F.A.U. RTE.	SECTION	COUNTY	TOTAL SHEETS / SHEET NO.
		DRAWN - KMP	REVISED -			7448	09-00933-01-BR	MACON	996 / 271
	PLOT SCALE = 40.0000 ' / in.	CHECKED - -	REVISED -			CONTRACT NO. XXXX(XXX)			
	PLOT DATE = 10/30/2020	DATE - 10/30/2020	REVISED -		SCALE: 1"=20' SHEET 1 OF 35 SHEETS STA. TO STA. 52+00.00	ILLINOIS	FED. AID PROJECT		

TEMPORARY EROSION CONTROL LEGEND

- INLET AND PIPE PROTECTION
- INLET FILTER
- TEMPORARY DITCH CHECKS
- PERIMETER EROSION BARRIER
- TEMPORARY EROSION CONTROL SEEDING AND TEMPORARY MULCH
- TEMPORARY EROSION CONTROL BLANKET
- TEMPORARY HD EROSION CONTROL BLANKET

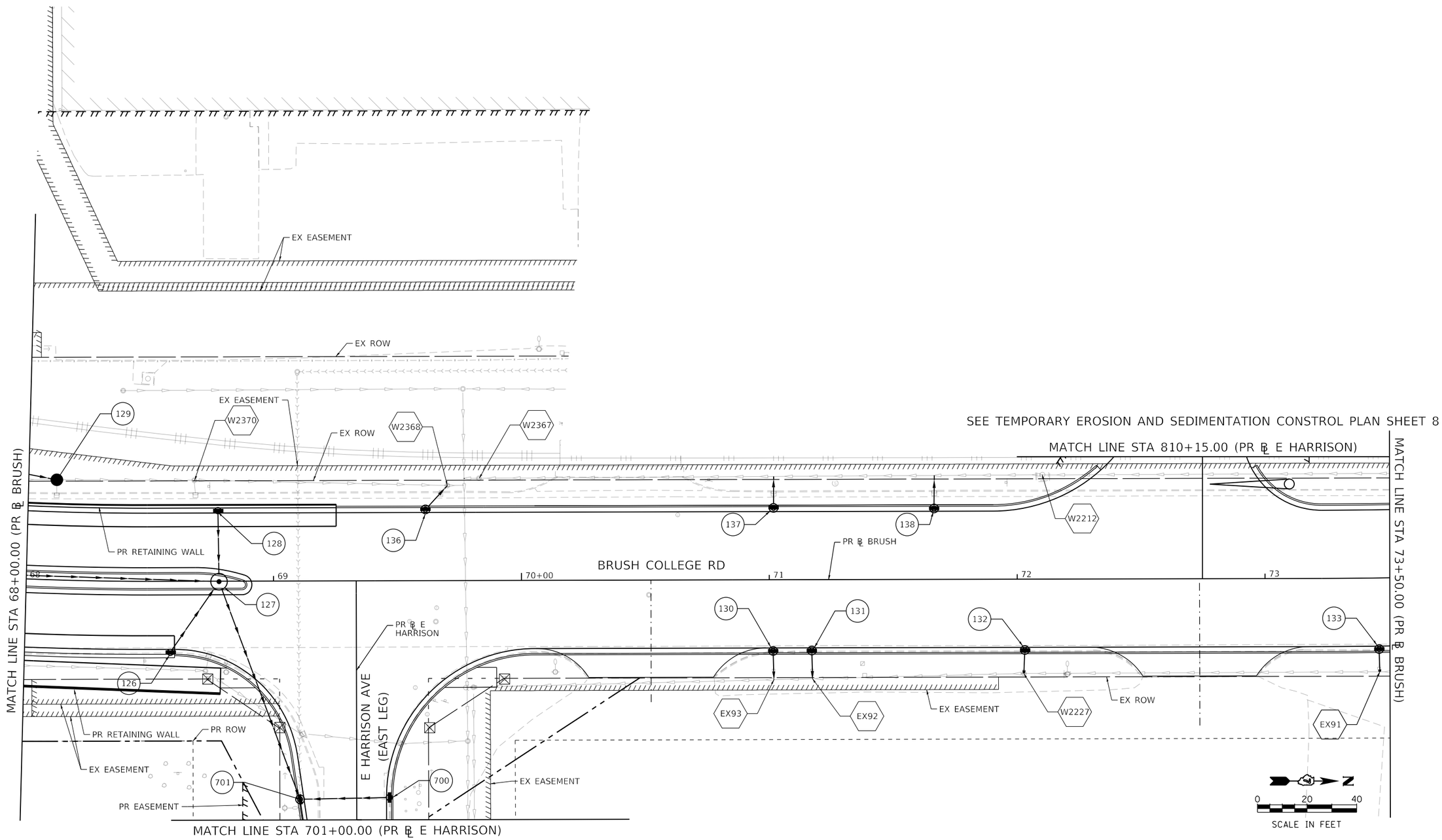

MODEL: Default
FILE NAME: pw:\\aecom-na-pw.bentley.com:AECOM_DS16_NA\Documents\60603202-Brush College\900-CAD GIS\910_CAD\03_SHEETS\02_VHKS\Erosion Control\Temporary E.C.\60603202_SHT_TempErosionControl_SH02_ST01_Brush05.dgn

design firm no. 184001036 whks engineers + planners + land surveyors	USER NAME = kpodstawa	DESIGNED - KMP	REVISED -	STATE OF ILLINOIS DEPARTMENT OF TRANSPORTATION	TEMPORARY EROSION AND SEDIMENTATION CONTROL PLAN BRUSH COLLEGE ROAD – STAGE 1	F.A.U. RTE.	SECTION	COUNTY	TOTAL SHEETS / SHEET NO.
		DRAWN - KMP	REVISED -			7448	09-00933-01-BR	MACON	996 / 272
	PLOT SCALE = 40.0000 ' / in.	CHECKED - ---	REVISED -					CONTRACT NO. XXXX(XXX)	
	PLOT DATE = 10/30/2020	DATE - 10/30/2020	REVISED -		SCALE: 1"=20' SHEET 2 OF 35 SHEETS STA. 68+00.00 TO STA. 73+50.00			ILLINOIS FED. AID PROJECT	

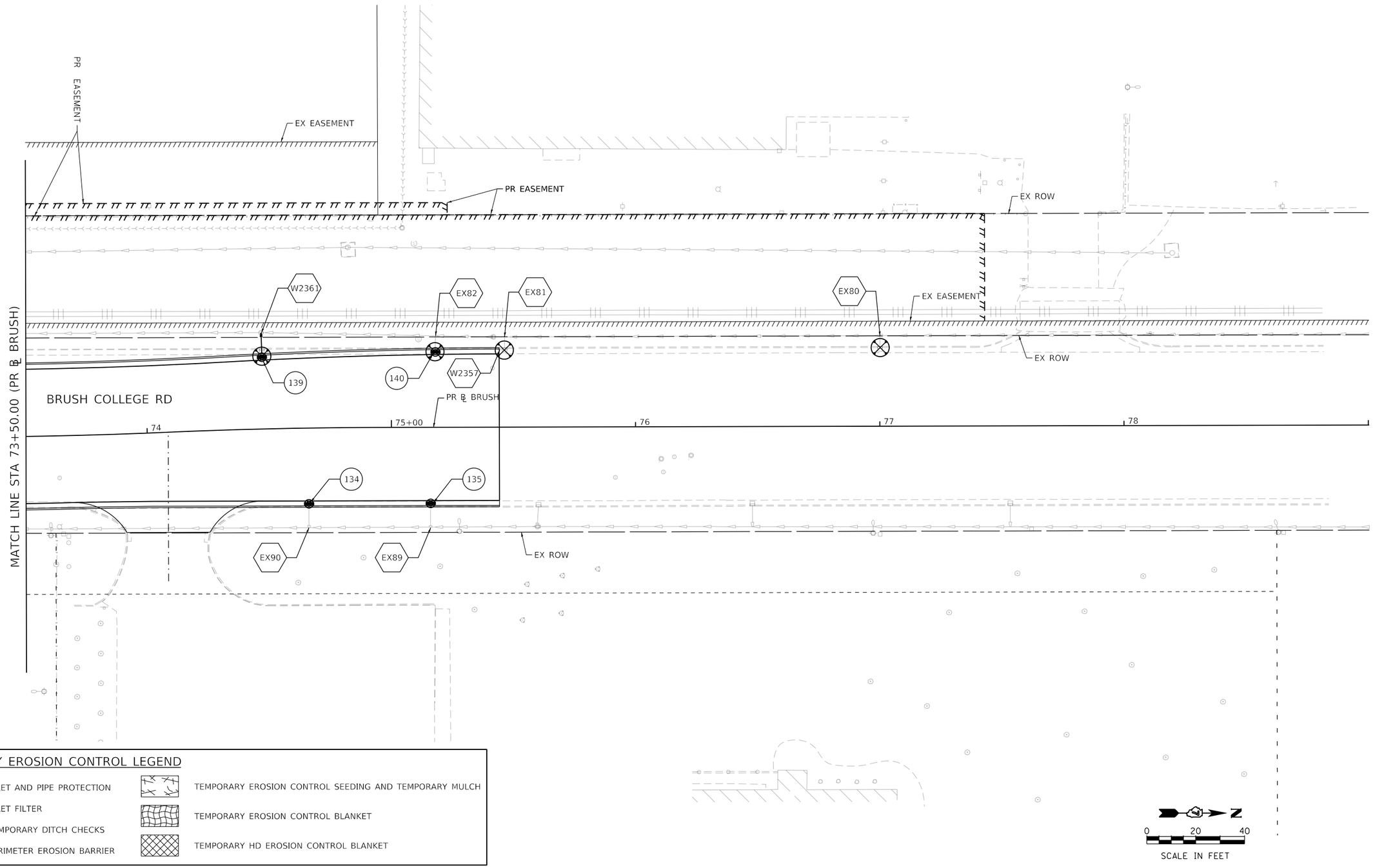

TEMPORARY EROSION CONTROL LEGEND

- INLET AND PIPE PROTECTION
- INLET FILTER
- TEMPORARY DITCH CHECKS
- PERIMETER EROSION BARRIER
- TEMPORARY EROSION CONTROL SEEDING AND TEMPORARY MULCH
- TEMPORARY EROSION CONTROL BLANKET
- TEMPORARY HD EROSION CONTROL BLANKET

MODEL: Default
FILE NAME: pw:\\aecom=na=jw.bentley.com:AECOM_DS16_NA\Documents\60603202-Brush College\900-CAD GIS\910_CAD\03_SHEETS\02_VHKS\Erosion Control\Temporary E.C.\60603202_SHT_TempErosionControl_SH03_ST01_Brush06.dgn

design firm no. 184001036 whks engineers + planners + land surveyors	USER NAME = kpodstawa	DESIGNED - KMP	REVISED -	STATE OF ILLINOIS DEPARTMENT OF TRANSPORTATION	TEMPORARY EROSION AND SEDIMENTATION CONTROL PLAN BRUSH COLLEGE ROAD – STAGE 1
		DRAWN - KMP	REVISED -		
	PLOT SCALE = 40.0000 ' / in.	CHECKED - ---	REVISED -		
	PLOT DATE = 10/30/2020	DATE - 10/30/2020	REVISED -		SCALE: 1"=20' SHEET 3 OF 35 SHEETS STA. 73+50.00 TO STA.

F.A.U. RTE.	SECTION	COUNTY	TOTAL SHEETS	SHEET NO.
7448	09-00933-01-BR	MACON	996	273
		CONTRACT NO. XXXX(XXX)		
	ILLINOIS	FED. AID PROJECT		

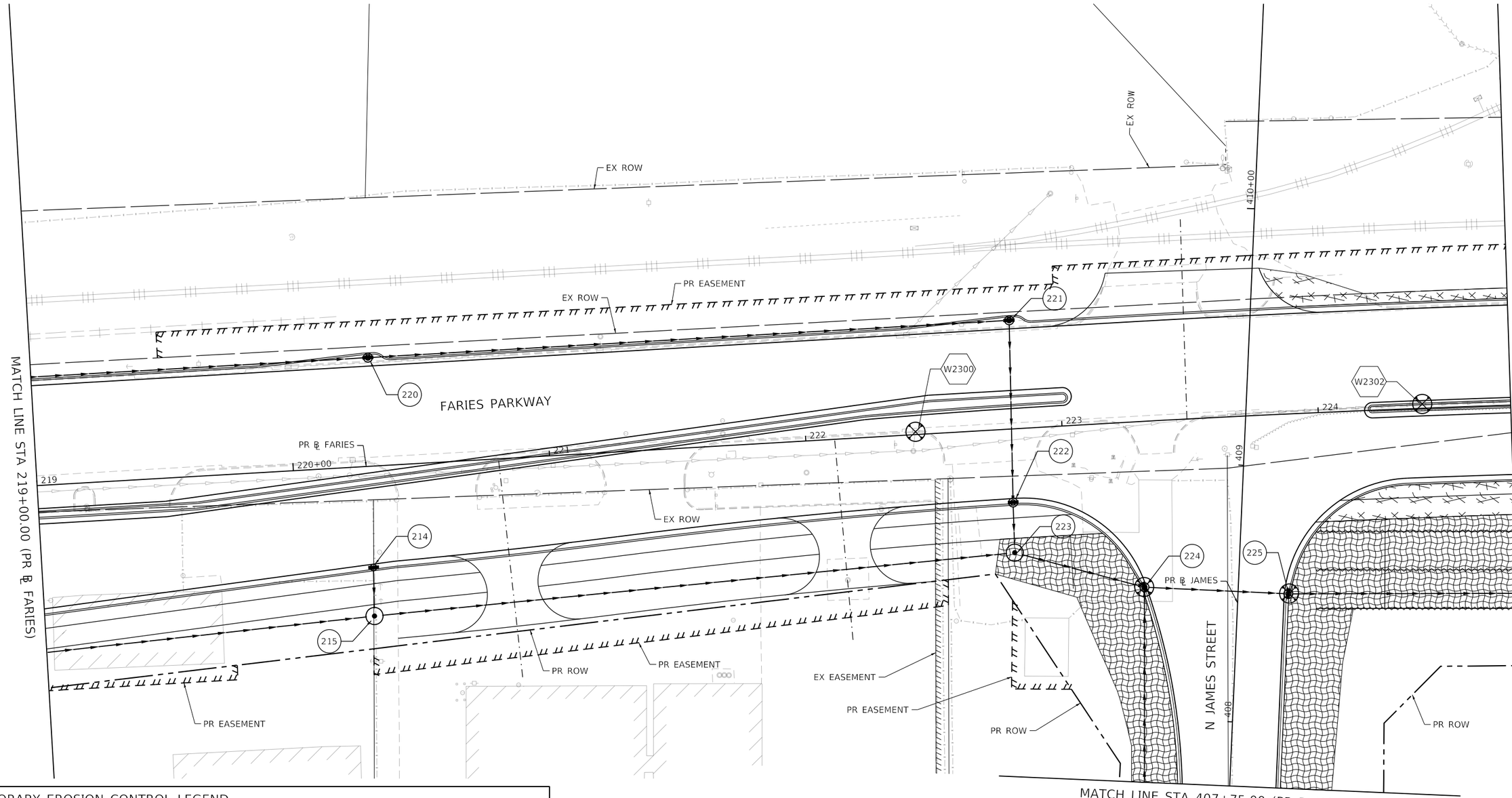

TEMPORARY EROSION CONTROL LEGEND

- INLET AND PIPE PROTECTION
- INLET FILTER
- TEMPORARY DITCH CHECKS
- PERIMETER EROSION BARRIER
- TEMPORARY EROSION CONTROL SEEDING AND TEMPORARY MULCH
- TEMPORARY EROSION CONTROL BLANKET
- TEMPORARY HD EROSION CONTROL BLANKET

MODEL: Default
FILE NAME: pw:\\aecom-na-pw.bentley.com:AECOM_DS16_NA\Documents\60603202-Brush College\900-CAD GIS\910_CAD\03_SHEETS\02_VHKS\Erosion Control\Temporary E.C.\60603202_SHT_TempErosionControl_SH04_ST01_Faries04.dgn

design firm no. 184001036 whks engineers + planners + land surveyors

USER NAME = kpodstawa	DESIGNED - KMP	REVISED -	
	DRAWN - KMP	REVISED -	
PLOT SCALE = 40.0000 ' / in.	CHECKED - ---	REVISED -	
PLOT DATE = 10/30/2020	DATE - 10/30/2020	REVISED -	

STATE OF ILLINOIS
DEPARTMENT OF TRANSPORTATION

TEMPORARY EROSION AND SEDIMENTATION CONTROL PLAN
FARIES PARKWAY – STAGE 1

SCALE: 1"=20' | SHEET 4 OF 35 SHEETS | STA. 219+00.00 TO STA. 224+75.00

F.A.U. RTE.	SECTION	COUNTY	TOTAL SHEETS	SHEET NO.
7448	09-00933-01-BR	MACON	996	274
		CONTRACT NO. XXXX(XXX)		
		ILLINOIS	FED. AID PROJECT	

TEMPORARY EROSION CONTROL LEGEND

- INLET AND PIPE PROTECTION
- INLET FILTER
- TEMPORARY DITCH CHECKS
- PERIMETER EROSION BARRIER
- TEMPORARY EROSION CONTROL SEEDING AND TEMPORARY MULCH
- TEMPORARY EROSION CONTROL BLANKET
- TEMPORARY HD EROSION CONTROL BLANKET

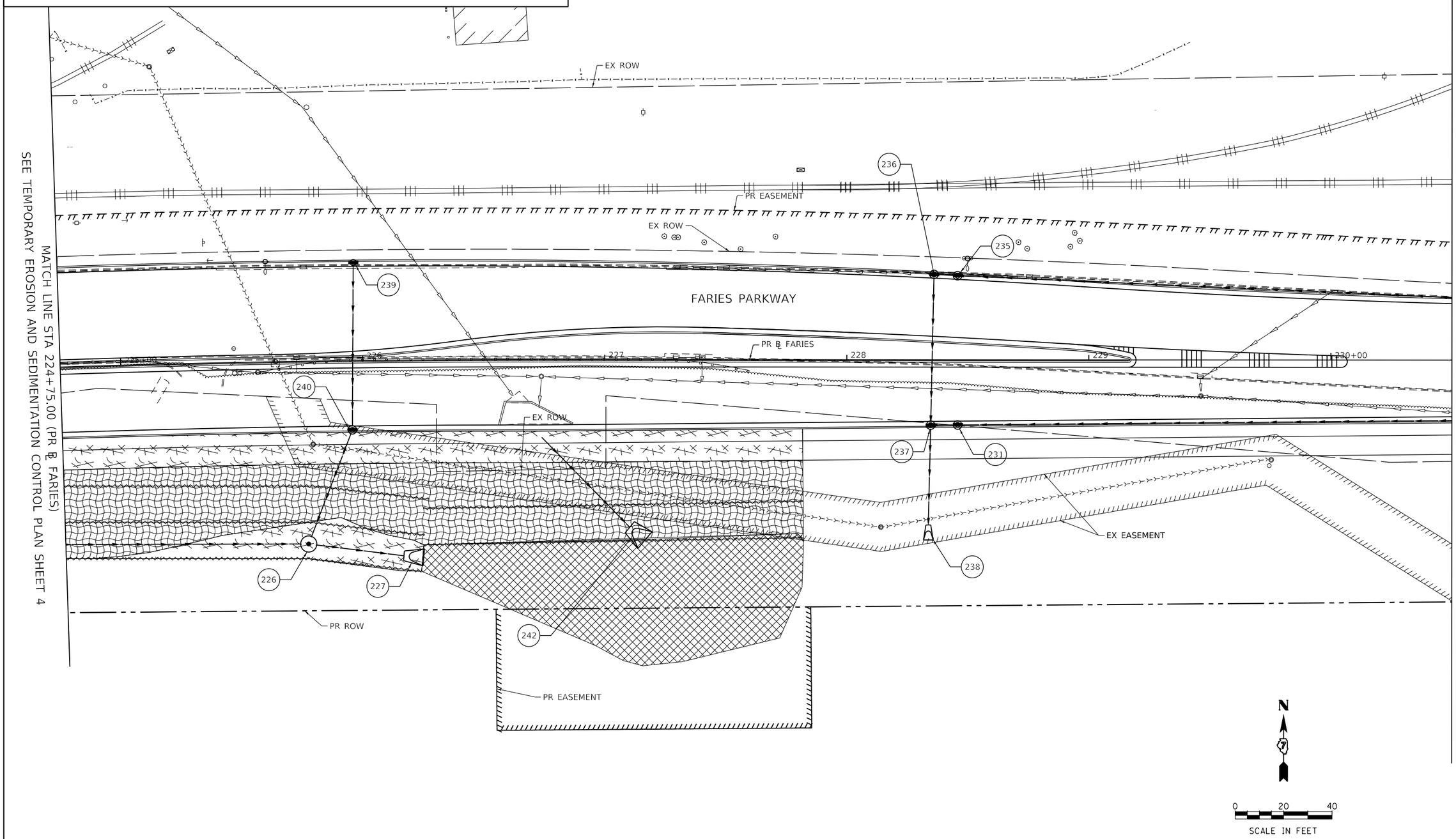

MODEL: Default
FILE NAME: pw:\\aecom+na+pw.bentley.com:AECOM_DS16_NA\Documents\60603202-Brush College\900-CAD GIS\910_CADD\03_SHEETS\02_WHKS\Erosion Control\Temporary E.C.\60603202_SHT_TempErosionControl_SH05_ST01_Faries05x.dgn

design firm no. 184001036 whks engineers + planners + land surveyors	USER NAME = rallender	DESIGNED - KMP	REVISED -	STATE OF ILLINOIS DEPARTMENT OF TRANSPORTATION	TEMPORARY EROSION AND SEDIMENTATION CONTROL PLAN FARIES PARKWAY – STAGE 1	F.A.U. RTE.	SECTION	COUNTY	TOTAL SHEETS / SHEET NO.
		DRAWN - KMP	REVISED -			7448	09-00933-01-BR	MACON	996 / 275
	PLOT SCALE = 40.0000 ' / in.	CHECKED - ---	REVISED -					CONTRACT NO. XXXX(XXX)	
	PLOT DATE = 10/30/2020	DATE - 10/30/2020	REVISED -		SCALE: 1"=20' SHEET 5 OF 35 SHEETS STA. 224+75.00 TO STA. 230+50.00		ILLINOIS	FED. AID PROJECT	

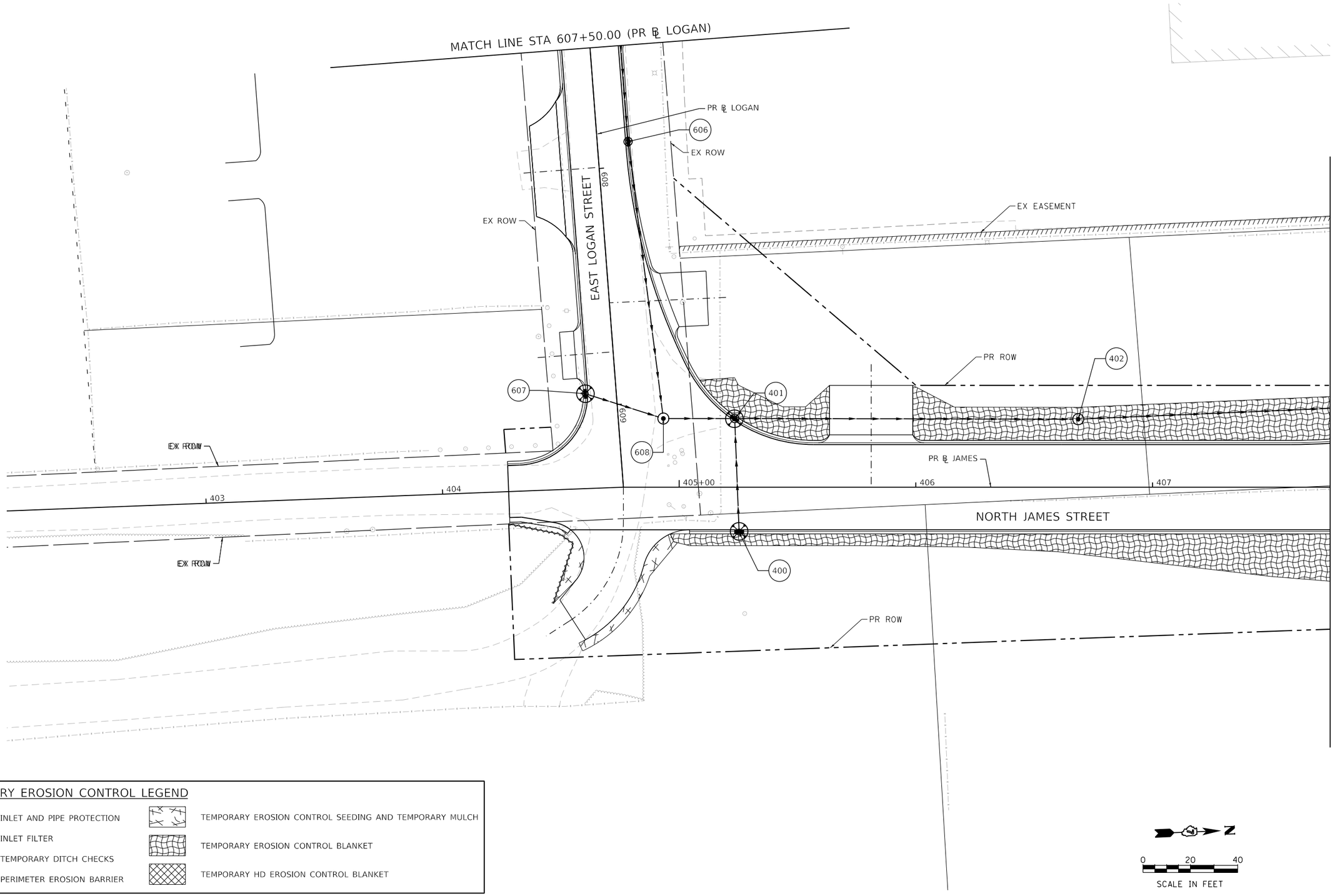

TEMPORARY EROSION CONTROL LEGEND

- INLET AND PIPE PROTECTION
- INLET FILTER
- TEMPORARY DITCH CHECKS
- PERIMETER EROSION BARRIER
- TEMPORARY EROSION CONTROL SEEDING AND TEMPORARY MULCH
- TEMPORARY EROSION CONTROL BLANKET
- TEMPORARY HD EROSION CONTROL BLANKET

MODEL: Default
FILE NAME: pw:\\aecom-na-pw.bentley.com:AECOM_DS16_NA\Documents\60603202-Brush College\900-CAD GIS\910_CAD\03_SHEETS\02_VHKS\Erosion Control\Temporary E.C.\60603202_SHT_TempErosionControl_SH06_ST01_James01.dgn

design firm no. 184001036 whks engineers + planners + land surveyors	USER NAME = kpodstawa	DESIGNED - KMP	REVISED -	STATE OF ILLINOIS DEPARTMENT OF TRANSPORTATION	TEMPORARY EROSION AND SEDIMENTATION CONTROL PLAN NORTH JAMES STREET – STAGE 1			F.A.U. RTE.	SECTION	COUNTY	TOTAL SHEETS / SHEET NO.
		DRAWN - KMP	REVISED -					7448	09-00933-01-BR	MACON	996 / 276
	PLOT SCALE = 40.0000 ' / in.	CHECKED - --	REVISED -							CONTRACT NO. XXXX(XXX)	
	PLOT DATE = 10/30/2020	DATE - 10/30/2020	REVISED -		SCALE: 1"=20'	SHEET 6 OF 35 SHEETS	STA. 607+50.00 TO STA. 407+75.00		ILLINOIS	FED. AID PROJECT	

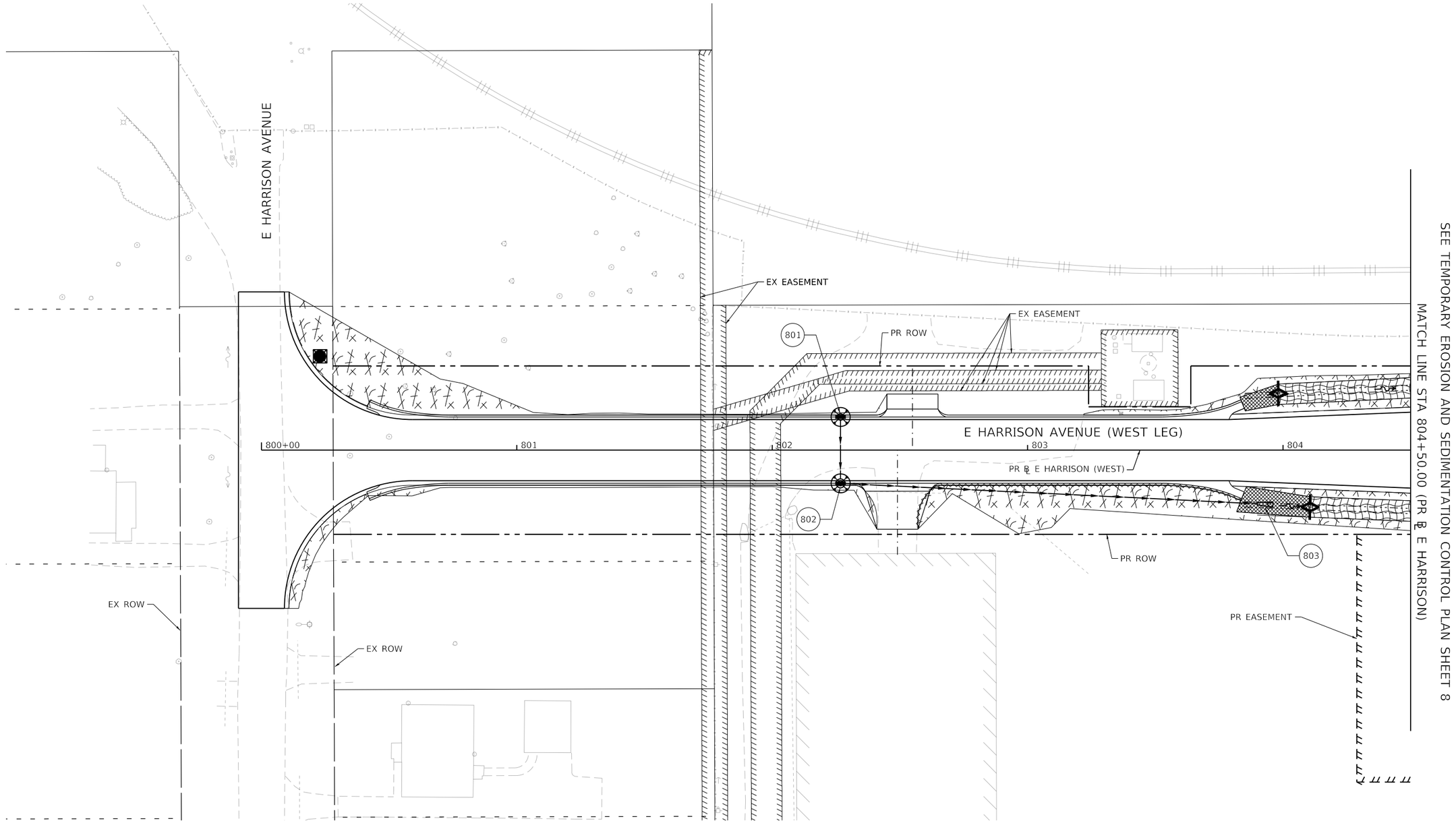

TEMPORARY EROSION CONTROL LEGEND

- INLET AND PIPE PROTECTION
- INLET FILTER
- TEMPORARY DITCH CHECKS
- PERIMETER EROSION BARRIER
- TEMPORARY EROSION CONTROL SEEDING AND TEMPORARY MULCH
- TEMPORARY EROSION CONTROL BLANKET
- TEMPORARY HD EROSION CONTROL BLANKET

N

0 20 40

SCALE IN FEET

MODEL: Default
FILE NAME: pw:\\aecom-na-pw.bentley.com:AECOM_DS16_NA\Documents\60603202-Brush College\900-CAD GIS\910_CAD\03_SHEETS\02_VHKS\Erosion Control\Temporary E.C.\60603202_SHT_TempErosionControl_SH07_S701_W-Harrison01.dgn

design firm no. 184001036 whks engineers + planners + land surveyors	USER NAME = kpodstawa	DESIGNED - KMP	REVISED -	STATE OF ILLINOIS DEPARTMENT OF TRANSPORTATION	TEMPORARY EROSION AND SEDIMENTATION CONTROL PLAN E HARRISON AVENUE (WEST LEG) – STAGE 1
		DRAWN - KMP	REVISED -		
	PLOT SCALE = 40.0000 ' / in.	CHECKED - --	REVISED -		
	PLOT DATE = 10/30/2020	DATE - 10/30/2020	REVISED -		SCALE: 1"=20' SHEET 7 OF 35 SHEETS STA. 800+00.00 TO STA. 804+50.00

F.A.U. RTE.	SECTION	COUNTY	TOTAL SHEETS	SHEET NO.
7448	09-00933-01-BR	MACON	996	277
		CONTRACT NO. XXXX(XXX)		
	ILLINOIS	FED. AID PROJECT		

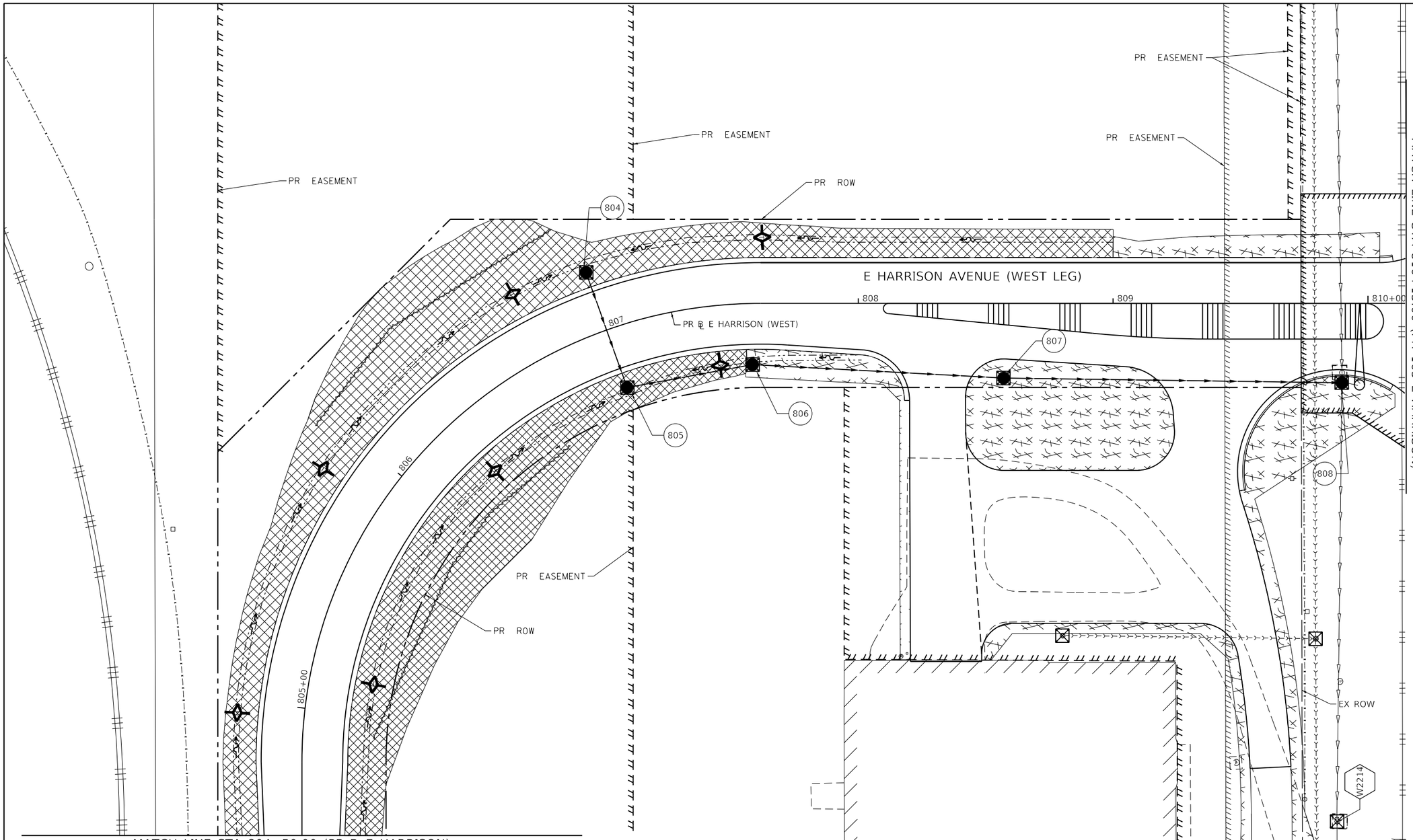

TEMPORARY EROSION CONTROL LEGEND

- INLET AND PIPE PROTECTION
- INLET FILTER
- TEMPORARY DITCH CHECKS
- PERIMETER EROSION BARRIER
- TEMPORARY EROSION CONTROL SEEDING AND TEMPORARY MULCH
- TEMPORARY EROSION CONTROL BLANKET
- TEMPORARY HD EROSION CONTROL BLANKET

MODEL: Default
FILE NAME: pw:\\aecom-na-pw.bentley.com:AECOM_DS16_NA\Documents\60603202-Brush College\900-CAD GIS\910_CAD\03_SHEETS\02_WHKS\Erosion Control\Temporary E.C.\60603202_SHT_TempErosionControl_SH08, ST01_W-Harrison02.dgn

design firm no. 184001036 whks engineers + planners + land surveyors	USER NAME = rallender	DESIGNED - KMP	REVISED -	STATE OF ILLINOIS DEPARTMENT OF TRANSPORTATION	TEMPORARY EROSION AND SEDIMENTATION CONTROL PLAN E HARRISON AVENUE (WEST LEG) – STAGE 1	F.A.U. RTE.	SECTION	COUNTY	TOTAL SHEETS	SHEET NO.
		DRAWN - KMP	REVISED -			7448	09-00933-01-BR	MACON	996	278
	PLOT SCALE = 40.0000 ' / in.	CHECKED - ---	REVISED -					CONTRACT NO. XXXX(XXX)		
	PLOT DATE = 10/30/2020	DATE - 10/30/2020	REVISED -		SCALE: 1"=20' SHEET 8 OF 35 SHEETS STA. 804+50.00 TO STA. 810+15.00		ILLINOIS	FED. AID PROJECT		

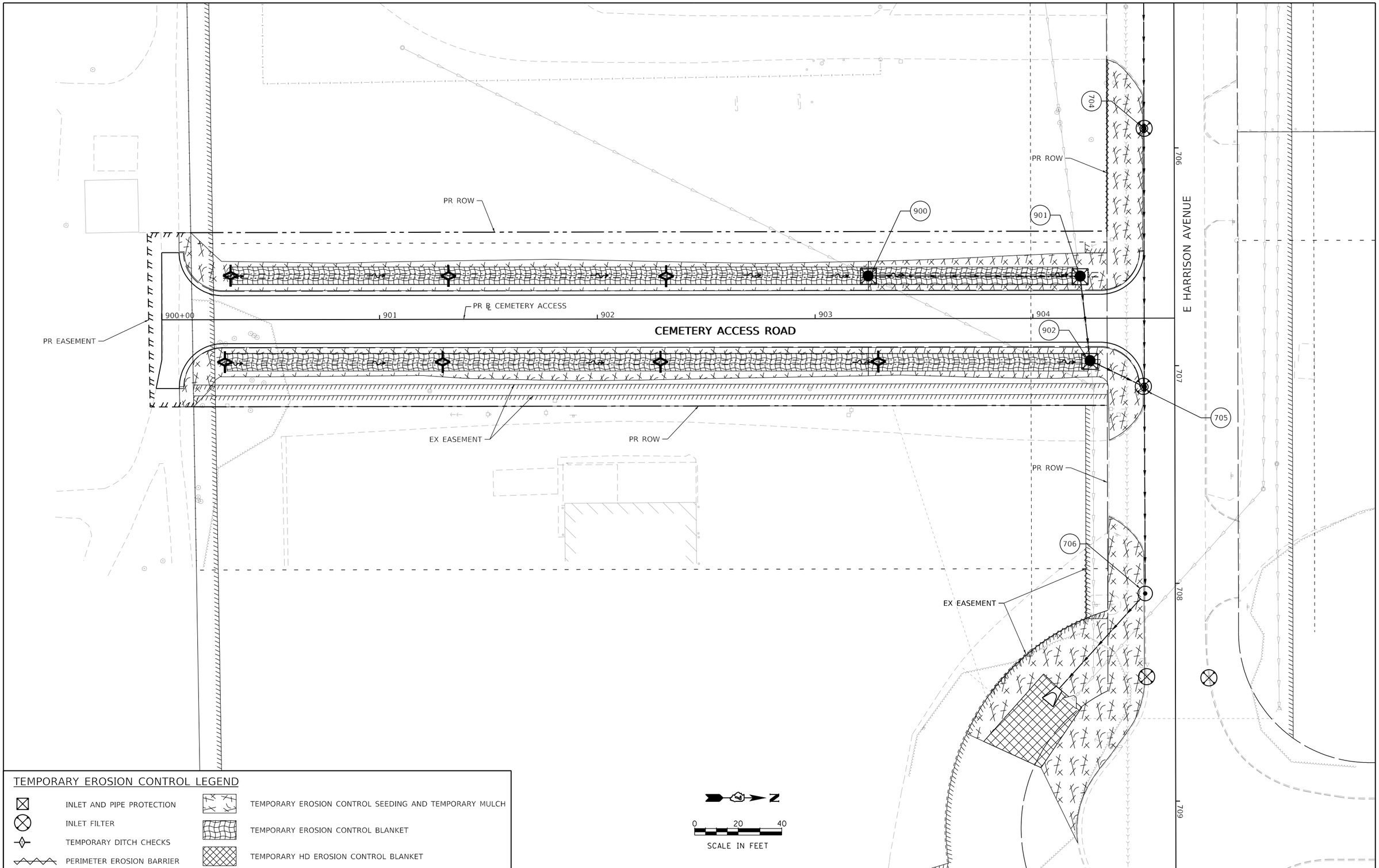

TEMPORARY EROSION CONTROL LEGEND

- INLET AND PIPE PROTECTION
- INLET FILTER
- TEMPORARY DITCH CHECKS
- PERIMETER EROSION BARRIER
- TEMPORARY EROSION CONTROL SEEDING AND TEMPORARY MULCH
- TEMPORARY EROSION CONTROL BLANKET
- TEMPORARY HD EROSION CONTROL BLANKET

MODEL: Default
FILE NAME: pw:\\aecom-na-pw.bentley.com:AECOM_DS16_NA\Documents\60603202-Brush College\900-CAD GIS\910_CAD\03_SHEETS\02_WHKS\Erosion Control\Temporary E.C.\60603202_SHT_TempErosionControl_SH09_ST01_Cemetery01.dgn

design firm no. 184001036 whks engineers + planners + land surveyors	USER NAME = kpodstawa	DESIGNED - KMP	REVISED -	STATE OF ILLINOIS DEPARTMENT OF TRANSPORTATION	TEMPORARY EROSION AND SEDIMENTATION CONTROL PLAN CEMETERY ACCESS ROAD – STAGE 1
		DRAWN - KMP	REVISED -		
	PLOT SCALE = 40.0000 ' / in.	CHECKED - ---	REVISED -		
	PLOT DATE = 10/30/2020	DATE - 10/30/2020	REVISED -		SCALE: 1"=20' SHEET 9 OF 35 SHEETS STA. 900+00.00 TO STA. 904+52.12

F.A.U. RTE.	SECTION	COUNTY	TOTAL SHEETS	SHEET NO.
7448	09-00933-01-BR	MACON	996	279
		CONTRACT NO. XXXX(XXX)		
	ILLINOIS	FED. AID PROJECT		

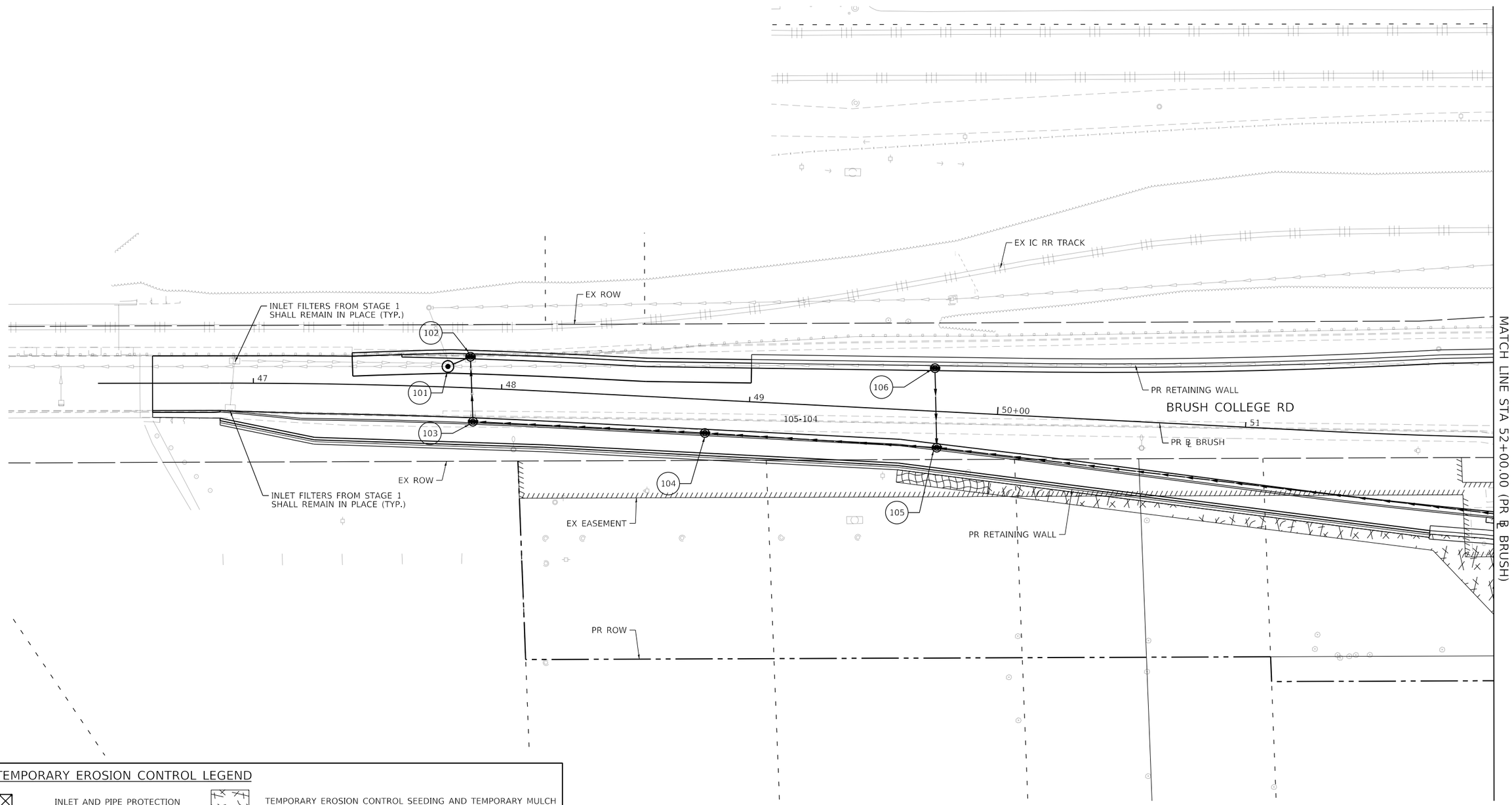

TEMPORARY EROSION CONTROL LEGEND

- INLET AND PIPE PROTECTION
- INLET FILTER
- TEMPORARY DITCH CHECKS
- PERIMETER EROSION BARRIER
- TEMPORARY EROSION CONTROL SEEDING AND TEMPORARY MULCH
- TEMPORARY EROSION CONTROL BLANKET
- TEMPORARY HD EROSION CONTROL BLANKET

MODEL: Default
FILE NAME: pw:\\aecom-na-pw.bentley.com:AECOM_DS16_NA\Documents\60603202-Brush College\900-CAD GIS\910_CAD\03_SHEETS\02_WHKS\Erosion Control\Temporary E.C.\60603202_SHT_TempErosionControl_Sht10_ST02_Brush01.dgn

design firm no. 184001036 whks engineers • planners • land surveyors	USER NAME = kpodstawa	DESIGNED - KMP	REVISED -	STATE OF ILLINOIS DEPARTMENT OF TRANSPORTATION	TEMPORARY EROSION AND SEDIMENTATION CONTROL PLAN BRUSH COLLEGE ROAD – STAGE 2	F.A.U. RTE.	SECTION	COUNTY	TOTAL SHEETS / SHEET NO.
		DRAWN - KMP	REVISED -			7448	09-00933-01-BR	MACON	996 / 280
	PLOT SCALE = 40.0000 ' / in.	CHECKED - -	REVISED -			CONTRACT NO. XXXX(XXX)			
	PLOT DATE = 10/30/2020	DATE - 10/30/2020	REVISED -		SCALE: 1"=20' / SHEET 10 OF 35 SHEETS / STA. TO STA. 52+00.00	ILLINOIS	FED. AID PROJECT		

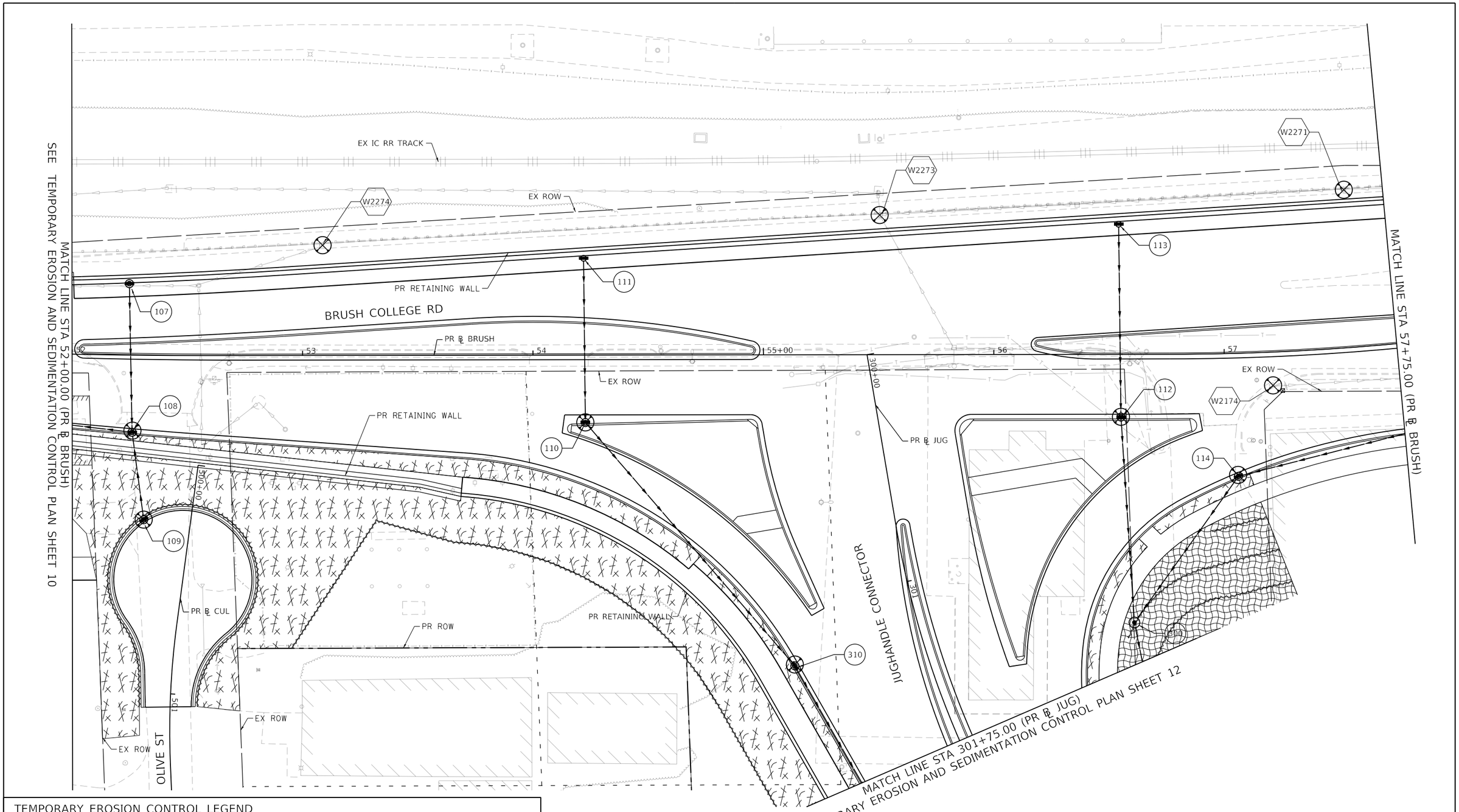

TEMPORARY EROSION CONTROL LEGEND

- INLET AND PIPE PROTECTION
- INLET FILTER
- TEMPORARY DITCH CHECKS
- PERIMETER EROSION BARRIER
- TEMPORARY EROSION CONTROL SEEDING AND TEMPORARY MULCH
- TEMPORARY EROSION CONTROL BLANKET
- TEMPORARY HD EROSION CONTROL BLANKET

MODEL: Default
FILE NAME: pw:\\aecom-na.pw.bentley.com:AECOM_DS16_NA\Documents\60603202-Brush College\900-CAD GIS\910_CAD\03_SHEETS\02_WHKS\Erosion Control\Temporary E.C.\60603202_SHT_TempErosionControl_SH11_ST02_Brush02.dgn

design firm no. 184001036 whks engineers + planners + land surveyors	USER NAME = kpodstawa	DESIGNED - KMP	REVISED -	STATE OF ILLINOIS DEPARTMENT OF TRANSPORTATION	TEMPORARY EROSION AND SEDIMENTATION CONTROL PLAN BRUSH COLLEGE ROAD – STAGE 2	F.A.U. RTE.	SECTION	COUNTY	TOTAL SHEETS	SHEET NO.
		DRAWN - KMP	REVISED -			7448	09-00933-01-BR	MACON	996	281
	PLOT SCALE = 40.0000 ' / in.	CHECKED - -	REVISED -					CONTRACT NO. XXXX(XXX)		
	PLOT DATE = 10/30/2020	DATE - 10/30/2020	REVISED -		SCALE: 1"=20' SHEET 11 OF 35 SHEETS STA. 52+00.00 TO STA. 57+75.00			ILLINOIS FED. AID PROJECT		

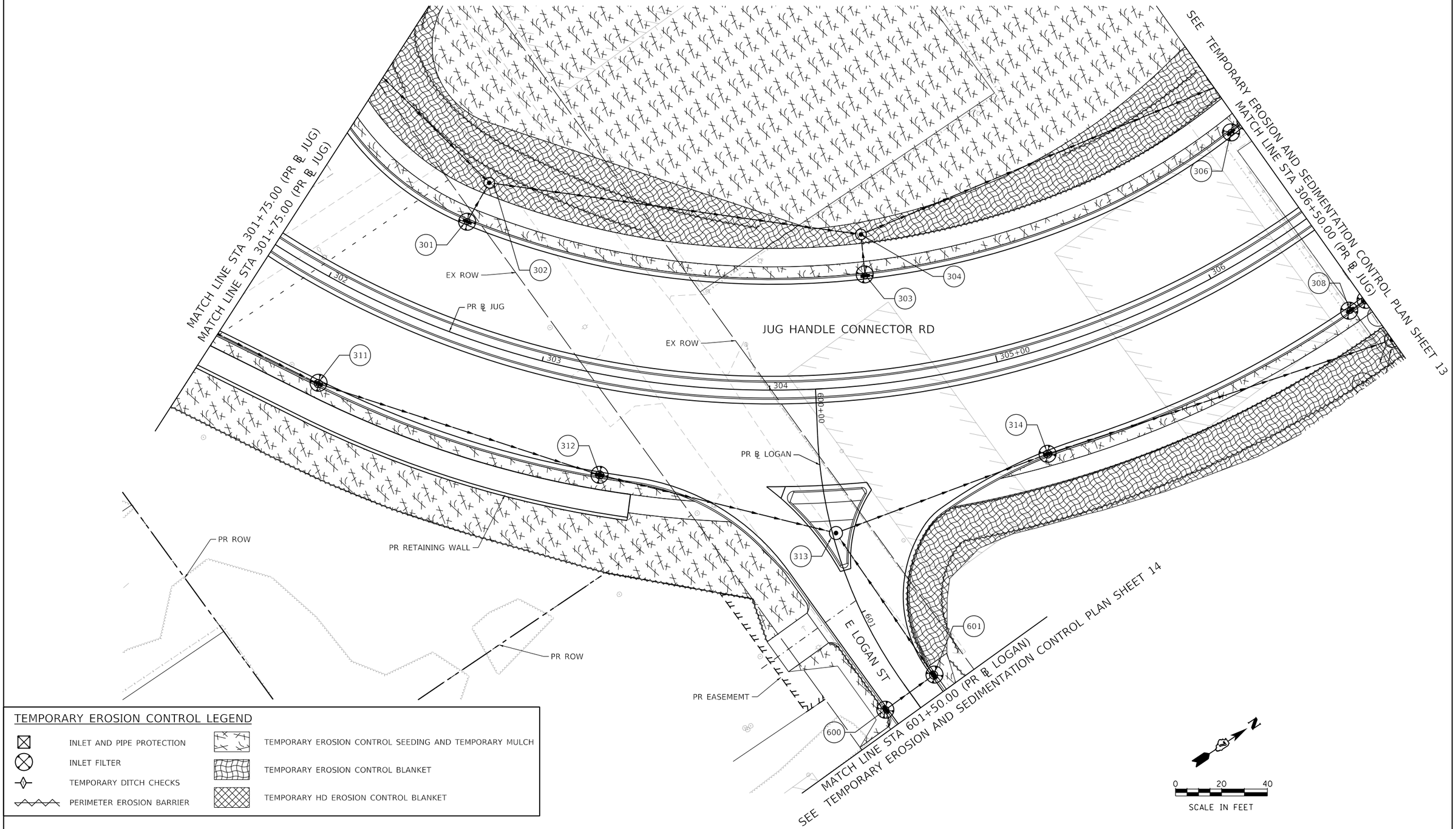

TEMPORARY EROSION CONTROL LEGEND

- INLET AND PIPE PROTECTION
- INLET FILTER
- TEMPORARY DITCH CHECKS
- PERIMETER EROSION BARRIER
- TEMPORARY EROSION CONTROL SEEDING AND TEMPORARY MULCH
- TEMPORARY EROSION CONTROL BLANKET
- TEMPORARY HD EROSION CONTROL BLANKET

MODEL: Default
FILE NAME: pw:\\aecom-na-pw.bentley.com:AECOM_DS16_NA\Documents\60603202-Brush College\900-CAD GIS\910_CAD\03_SHEETS\02_VHKS\Erosion Control\Temporary E.C.\60603202_SHT_TempErosionControl_SHT2_ST2_Jug01.dgn

design firm no. 184001036 whks engineers + planners + land surveyors	USER NAME = kpodstawa	DESIGNED - KMP	REVISED -	STATE OF ILLINOIS DEPARTMENT OF TRANSPORTATION	TEMPORARY EROSION AND SEDIMENTATION CONTROL PLAN JUG HANDLE CONNECTOR ROAD – STAGE 2
		DRAWN - KMP	REVISED -		
	PLOT SCALE = 40.0000 ' / in.	CHECKED - ---	REVISED -		
	PLOT DATE = 10/30/2020	DATE - 10/30/2020	REVISED -		SCALE: 1"=20' SHEET 12 OF 35 SHEETS STA. 301+75.00 TO STA. 306+50.00

F.A.U. RTE.	SECTION	COUNTY	TOTAL SHEETS	SHEET NO.
7448	09-00933-01-BR	MACON	996	282
		CONTRACT NO. XXXX(XXX)		
	ILLINOIS	FED. AID PROJECT		

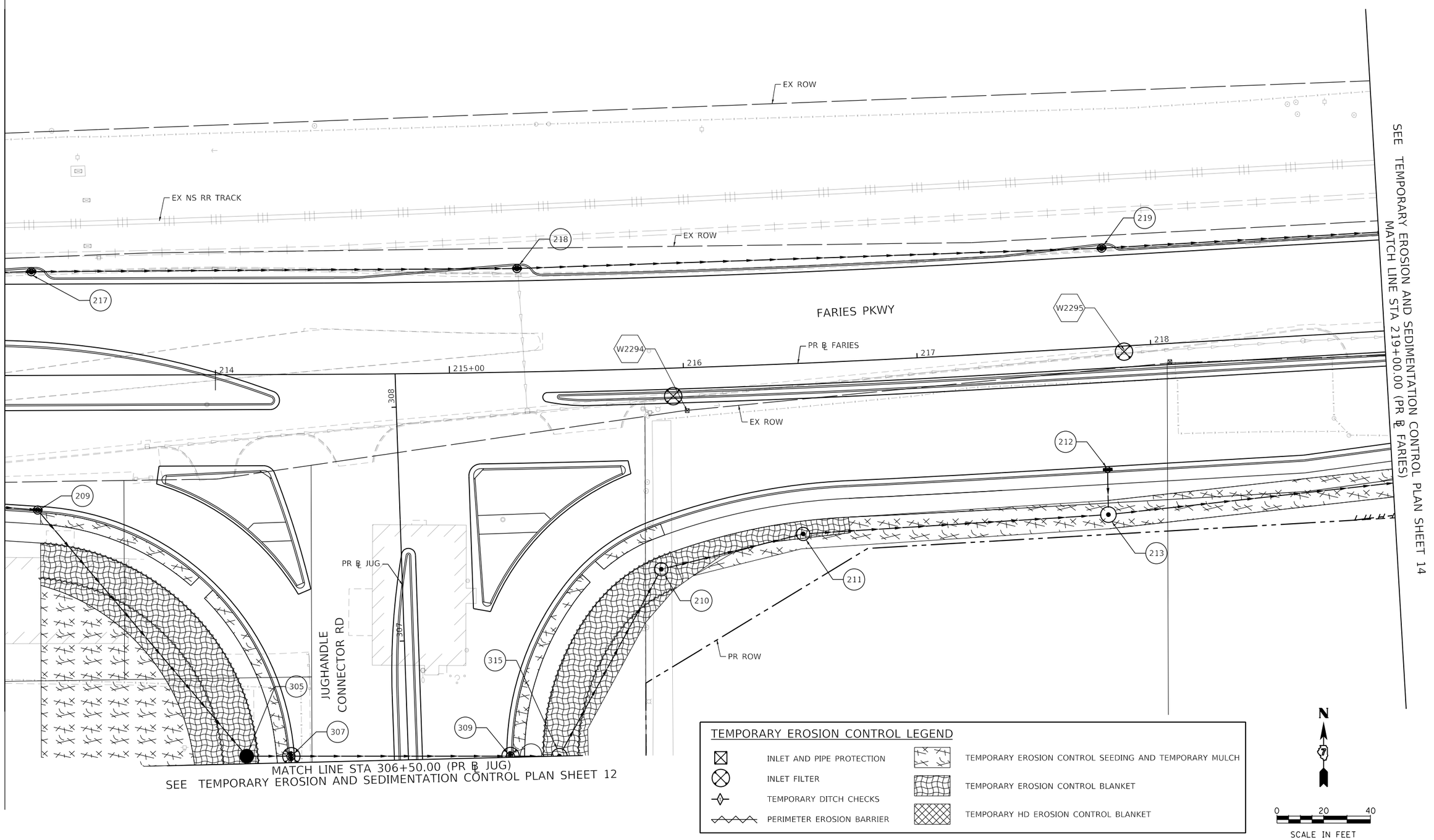

MODEL: Default
FILE NAME: pw:\\aecom-na-pw.bentley.com:AECOM_DS16_NA\Documents\60603202-Brush College\900-CAD GIS\910_CAD\03_SHEETS\02_VHKS\Erosion Control\Temporary E.C.\60603202_SHT_TempErosionControl_SH13_ST02_Faries03.dgn

design firm no. 184001036 whks engineers + planners + land surveyors	USER NAME = kpodstawa	DESIGNED - KMP	REVISED -	STATE OF ILLINOIS DEPARTMENT OF TRANSPORTATION	TEMPORARY EROSION AND SEDIMENTATION CONTROL PLAN FARIES PARKWAY – STAGE 2	F.A.U. RTE.	SECTION	COUNTY	TOTAL SHEETS	SHEET NO.
		DRAWN - KMP	REVISED -			7448	09-00933-01-BR	MACON	996	283
	PLOT SCALE = 40.0000 ' / in.	CHECKED - ---	REVISED -					CONTRACT NO. XXXX(XXX)		
	PLOT DATE = 10/30/2020	DATE - 10/30/2020	REVISED -		SCALE: 1"=20' SHEET 13 OF 35 SHEETS STA. 213+25.00 TO STA. 219+00.00			ILLINOIS FED. AID PROJECT		

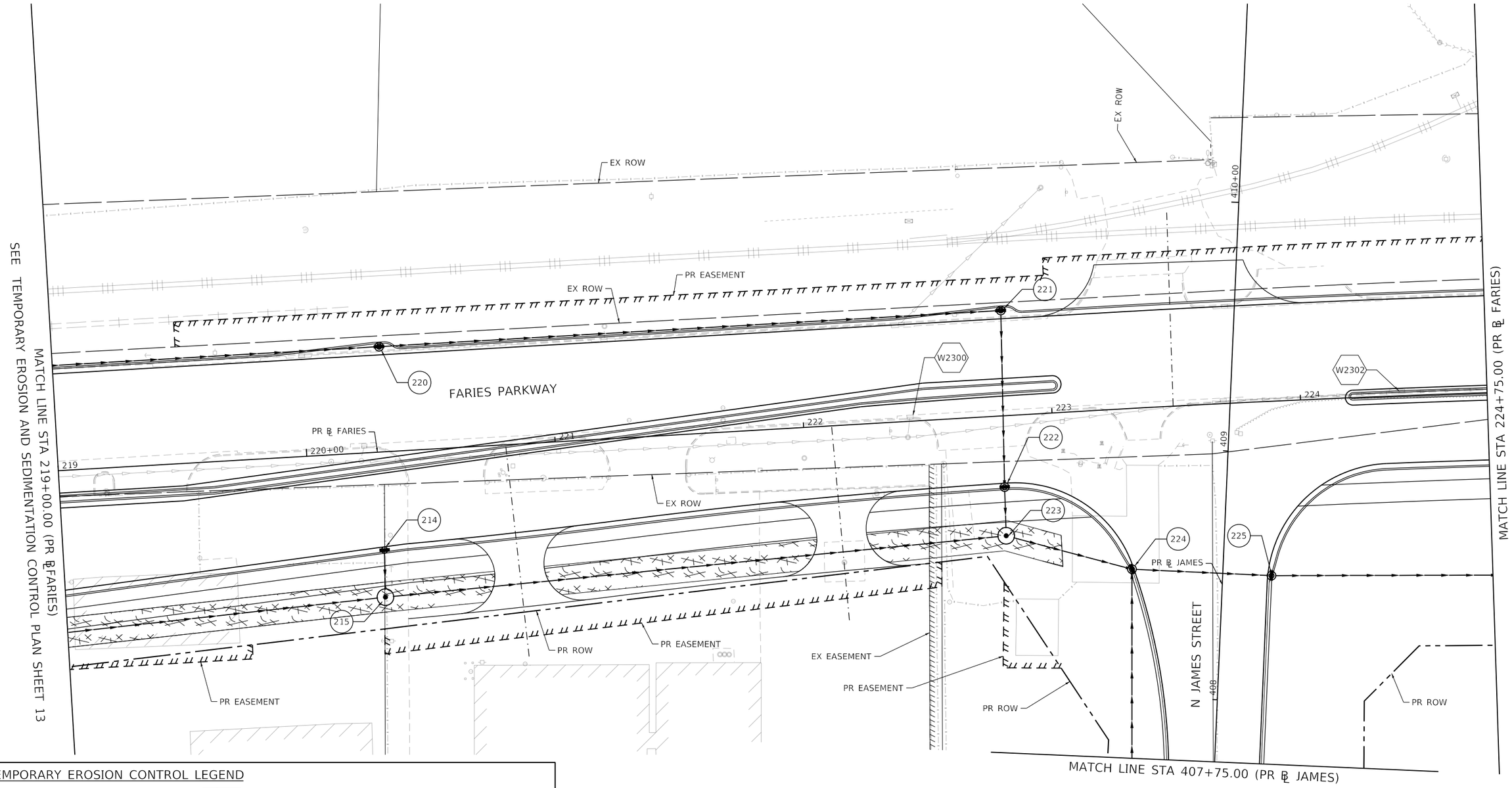

TEMPORARY EROSION CONTROL LEGEND

- INLET AND PIPE PROTECTION
- INLET FILTER
- TEMPORARY DITCH CHECKS
- PERIMETER EROSION BARRIER
- TEMPORARY EROSION CONTROL SEEDING AND TEMPORARY MULCH
- TEMPORARY EROSION CONTROL BLANKET
- TEMPORARY HD EROSION CONTROL BLANKET

MODEL: Default
FILE NAME: pw:\\aecom-na-pw.bentley.com:AECOM_DS16_NA\Documents\60603202-Brush College\900-CAD GIS\910_CAD\03_SHEETS\02_VHKS\Erosion Control\Temporary E.C.\60603202_SHT_TempErosionControl_Sht14_ST02_Faries04.dgn

design firm no. 184001036 whks engineers + planners + land surveyors	USER NAME = kpodstawa	DESIGNED - KMP	REVISED -	STATE OF ILLINOIS DEPARTMENT OF TRANSPORTATION	TEMPORARY EROSION AND SEDIMENTATION CONTROL PLAN FARIES PARKWAY – STAGE 2
		DRAWN - KMP	REVISED -		
	PLOT SCALE = 40.0000 ' / in.	CHECKED - ---	REVISED -		
	PLOT DATE = 10/30/2020	DATE - 10/30/2020	REVISED -		SCALE: 1"=20' SHEET 14 OF 35 SHEETS STA. 219+00.00 TO STA. 224+75.00

F.A.U. RTE.	SECTION	COUNTY	TOTAL SHEETS	SHEET NO.
7448	09-00933-01-BR	MACON	996	284
		CONTRACT NO. XXXX(XXX)		
		ILLINOIS	FED. AID PROJECT	

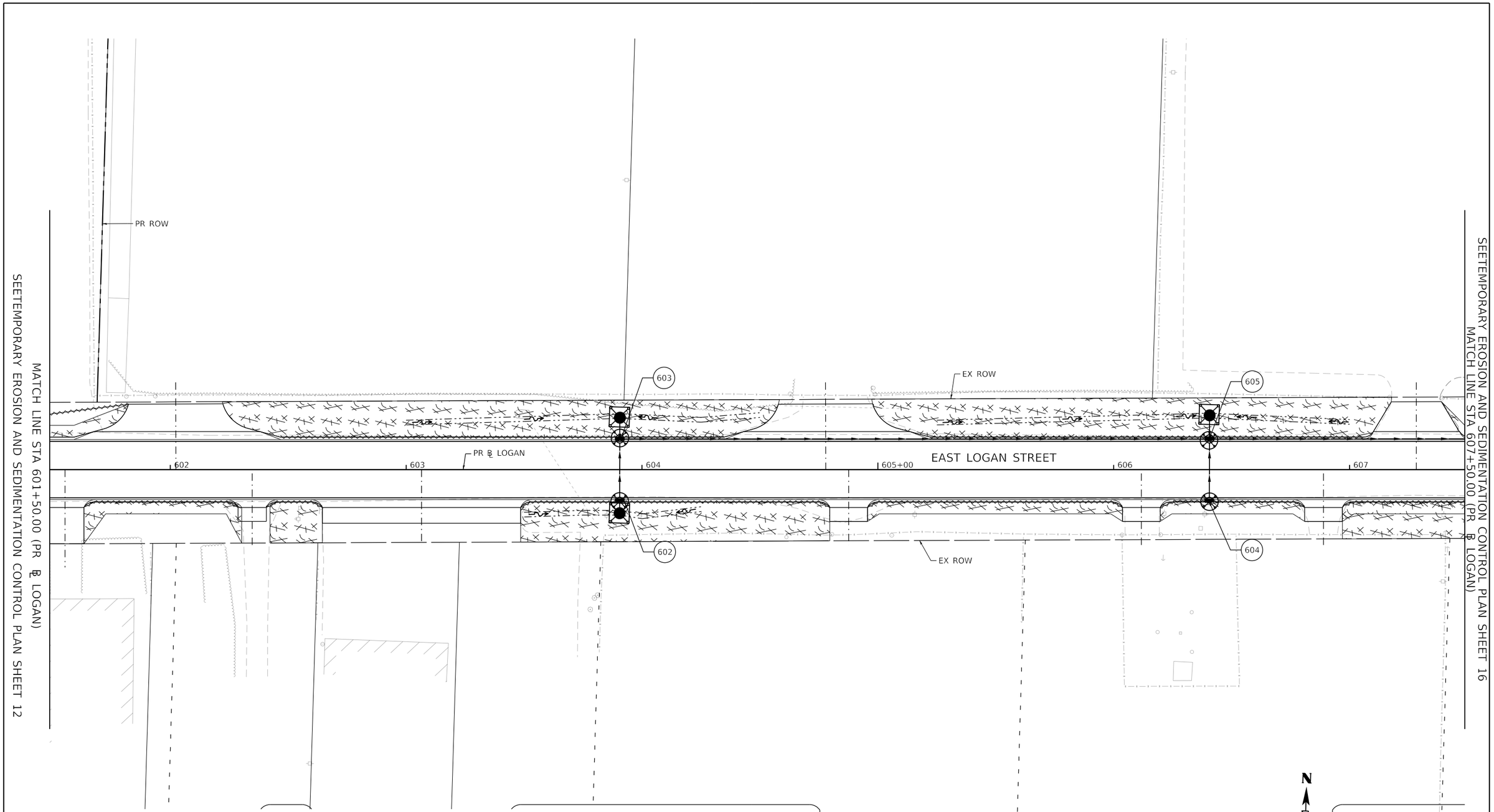

SEETEMPORARY EROSION AND SEDIMENTATION CONTROL PLAN SHEET 12
MATCH LINE STA 601+50.00 (PR ℄ LOGAN)

SEETEMPORARY EROSION AND SEDIMENTATION CONTROL PLAN SHEET 16
MATCH LINE STA 607+50.00 (PR ℄ LOGAN)

TEMPORARY EROSION CONTROL LEGEND

- INLET AND PIPE PROTECTION
- INLET FILTER
- TEMPORARY DITCH CHECKS
- PERIMETER EROSION BARRIER
- TEMPORARY EROSION CONTROL SEEDING AND TEMPORARY MULCH
- TEMPORARY EROSION CONTROL BLANKET
- TEMPORARY HD EROSION CONTROL BLANKET

MODEL: Default
FILE NAME: pw:\\aecom-na-pw.bentley.com:AECOM_DS16_NA\Documents\60603202-Brush College\900-CAD GIS\910_CAD\03_SHEETS\02_VHKS\Erosion Control\Temporary E.C.\60603202_SHT_TempErosionControl_SH15_ST2_Logan01.dgn

design firm no. 184001036 whks engineers + planners + land surveyors	USER NAME = kpodstawa	DESIGNED - KMP	REVISED -	STATE OF ILLINOIS DEPARTMENT OF TRANSPORTATION	TEMPORARY EROSION AND SEDIMENTATION CONTROL PLAN EAST LOGAN STREET – STAGE 2
		DRAWN - KMP	REVISED -		
	PLOT SCALE = 40.0000 ' / in.	CHECKED - ---	REVISED -		
	PLOT DATE = 10/30/2020	DATE - 10/30/2020	REVISED -		SCALE: 1"=20' SHEET 15 OF 35 SHEETS STA. 601+50.00 TO STA. 607+50.00

F.A.U. RTE.	SECTION	COUNTY	TOTAL SHEETS	SHEET NO.
7448	09-00933-01-BR	MACON	996	285
		CONTRACT NO. XXXX(XXX)		
		ILLINOIS	FED. AID PROJECT	

SEETEMPORARY EROSION AND SEDIMENTATION CONTROL PLAN SHEET 15
MATCH LINE STA 607+50.00 (PR ℄ LOGAN)

PR ℄ LOGAN
606
EX ROW
EX ROW
EAST LOGAN STREET
809
EX EASEMENT
INLET FILTERS FROM STAGE 1
SHALL REMAIN IN PLACE (TYP.)
PR ROW
402
607
401
609
608
EX ROW
PR ℄ JAMES
403
404
405+00
406
407
NORTH JAMES STREET
EX ROW
INLET FILTERS FROM STAGE 1
SHALL REMAIN IN PLACE (TYP.)
PR ROW
MATCH LINE STA 407+75.00 (PR ℄ JAMES)

TEMPORARY EROSION CONTROL LEGEND

- INLET AND PIPE PROTECTION
- INLET FILTER
- TEMPORARY DITCH CHECKS
- PERIMETER EROSION BARRIER
- TEMPORARY EROSION CONTROL SEEDING AND TEMPORARY MULCH
- TEMPORARY EROSION CONTROL BLANKET
- TEMPORARY HD EROSION CONTROL BLANKET

N

0 20 40
SCALE IN FEET

MODEL: Default
FILE NAME: pw:\\aecom-na-pw.bentley.com:AECOM_DS16_NA\Documents\60603202-Brush College\900-CAD GIS\910_CAD\03_SHEETS\02_VHKS\Erosion Control\Temporary E.C.\60603202_SHT_TempErosionControl_Sht16_ST2_James01.dgn

design firm no. 184001036 whks engineers + planners + land surveyors	USER NAME = kpodstawa	DESIGNED - KMP	REVISED -	STATE OF ILLINOIS DEPARTMENT OF TRANSPORTATION	TEMPORARY EROSION AND SEDIMENTATION CONTROL PLAN NORTH JAMES STREET – STAGE 2				F.A.U. RTE.	SECTION	COUNTY	TOTAL SHEETS	SHEET NO.
		DRAWN - KMP	REVISED -						7448	09-00933-01-BR	MACON	996	286
	PLOT SCALE = 40.0000 ' / in.	CHECKED - --	REVISED -								CONTRACT NO. XXXX(XXX)		
	PLOT DATE = 10/30/2020	DATE - 10/30/2020	REVISED -		SCALE: 1"=20'	SHEET 16 OF 35 SHEETS	STA. 607+50.00	TO STA. 407+75.00			ILLINOIS	FED. AID PROJECT	

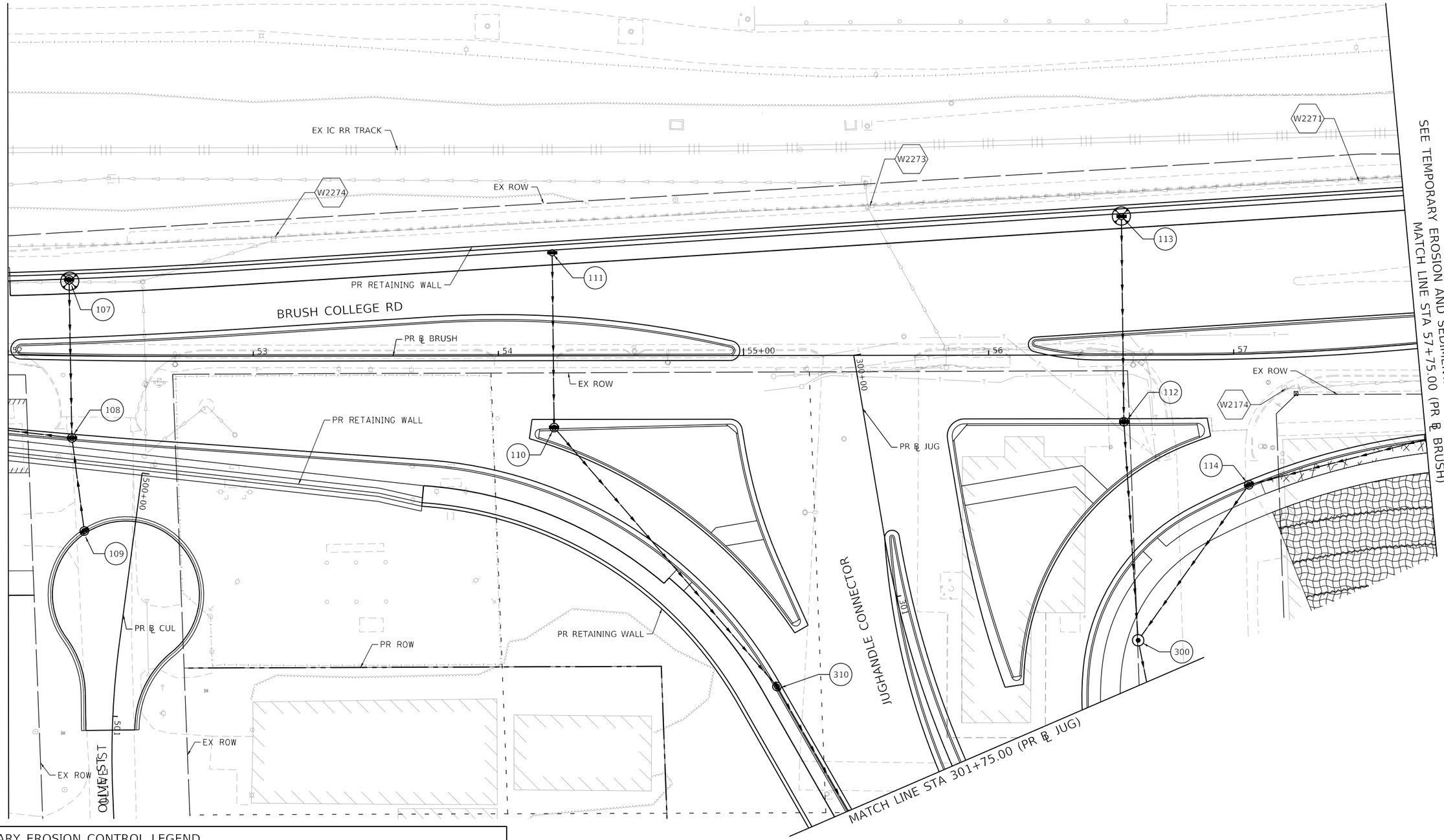

TEMPORARY EROSION CONTROL LEGEND

- INLET AND PIPE PROTECTION
- INLET FILTER
- TEMPORARY DITCH CHECKS
- PERIMETER EROSION BARRIER
- TEMPORARY EROSION CONTROL SEEDING AND TEMPORARY MULCH
- TEMPORARY EROSION CONTROL BLANKET
- TEMPORARY HD EROSION CONTROL BLANKET

N

0 20 40

SCALE IN FEET

MODEL: Default
FILE NAME: pw:\\aecom-na-pw.bentley.com:AECOM_DS16_NA\Documents\60603202-Brush College\900-CAD GIS\910_CAD\03_SHEETS\02_WHKS\Erosion Control\Temporary E.C.\60603202_SHT_TempErosionControl_SH17_S_ST3A-05_Brush02.dgn

design firm no. 184001036 whks engineers + planners + land surveyors	USER NAME = kpodstawa	DESIGNED - KMP	REVISED -	STATE OF ILLINOIS DEPARTMENT OF TRANSPORTATION	TEMPORARY EROSION AND SEDIMENTATION CONTROL PLAN BRUSH COLLEGE ROAD – STAGE 3A, 3B, 4A, 4B, 4C, & 5	F.A.U. RTE.	SECTION	COUNTY	TOTAL SHEETS	SHEET NO.
		DRAWN - KMP	REVISED -			7448	09-00933-01-BR	MACON	996	287
	PLOT SCALE = 40.0000 ' / in.	CHECKED - -	REVISED -					CONTRACT NO. XXXX(XXX)		
	PLOT DATE = 10/30/2020	DATE - 10/30/2020	REVISED -		SCALE: 1"=20' SHEET 17 OF 35 SHEETS STA. 52+00.00 TO STA. 57+75.00			ILLINOIS FED. AID PROJECT		

TEMPORARY EROSION CONTROL LEGEND

- INLET AND PIPE PROTECTION
- INLET FILTER
- TEMPORARY DITCH CHECKS
- PERIMETER EROSION BARRIER
- TEMPORARY EROSION CONTROL SEEDING AND TEMPORARY MULCH
- TEMPORARY EROSION CONTROL BLANKET
- TEMPORARY HD EROSION CONTROL BLANKET

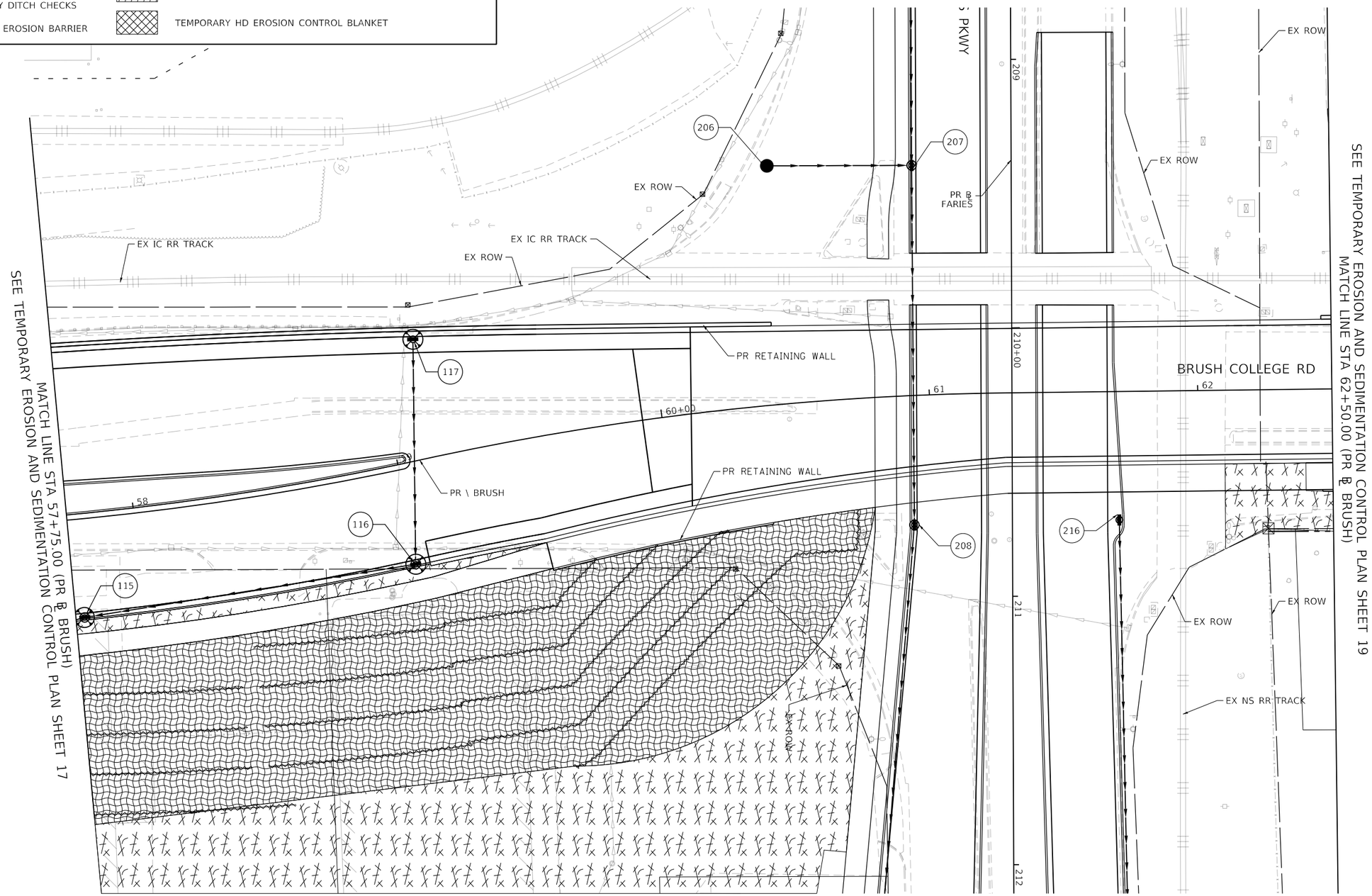

MODEL: Default
FILE NAME: pw:\\aecom-na-pw.bentley.com:AECOM_DS16_NA\Documents\60603202-Brush College\900-CAD GIS\910_CAD\03_SHEETS\02_WHKS\Eroslon Control\Temporary E.C.\60603202_SHT_TempErosionControl_SH18_ST3A-05_Brush03.dgn

design firm no. 184001036 whks engineers + planners + land surveyors	USER NAME = kpodstawa	DESIGNED - KMP	REVISED -	STATE OF ILLINOIS DEPARTMENT OF TRANSPORTATION	TEMPORARY EROSION AND SEDIMENTATION CONTROL PLAN BRUSH COLLEGE ROAD – STAGE 3A, 3B, 4A, 4B, 4C, & 5	F.A.U. RTE.	SECTION	COUNTY	TOTAL SHEETS / SHEET NO.
		DRAWN - KMP	REVISED -			7448	09-00933-01-BR	MACON	996 / 288
	PLOT SCALE = 40.0000 ' / in.	CHECKED - -	REVISED -			CONTRACT NO. XXXX(XXX)			
	PLOT DATE = 10/30/2020	DATE - 10/30/2020	REVISED -		SCALE: 1"=20' SHEET 18 OF 35 SHEETS STA. 57+75.00 TO STA. 62+50.00	ILLINOIS	FED. AID PROJECT		

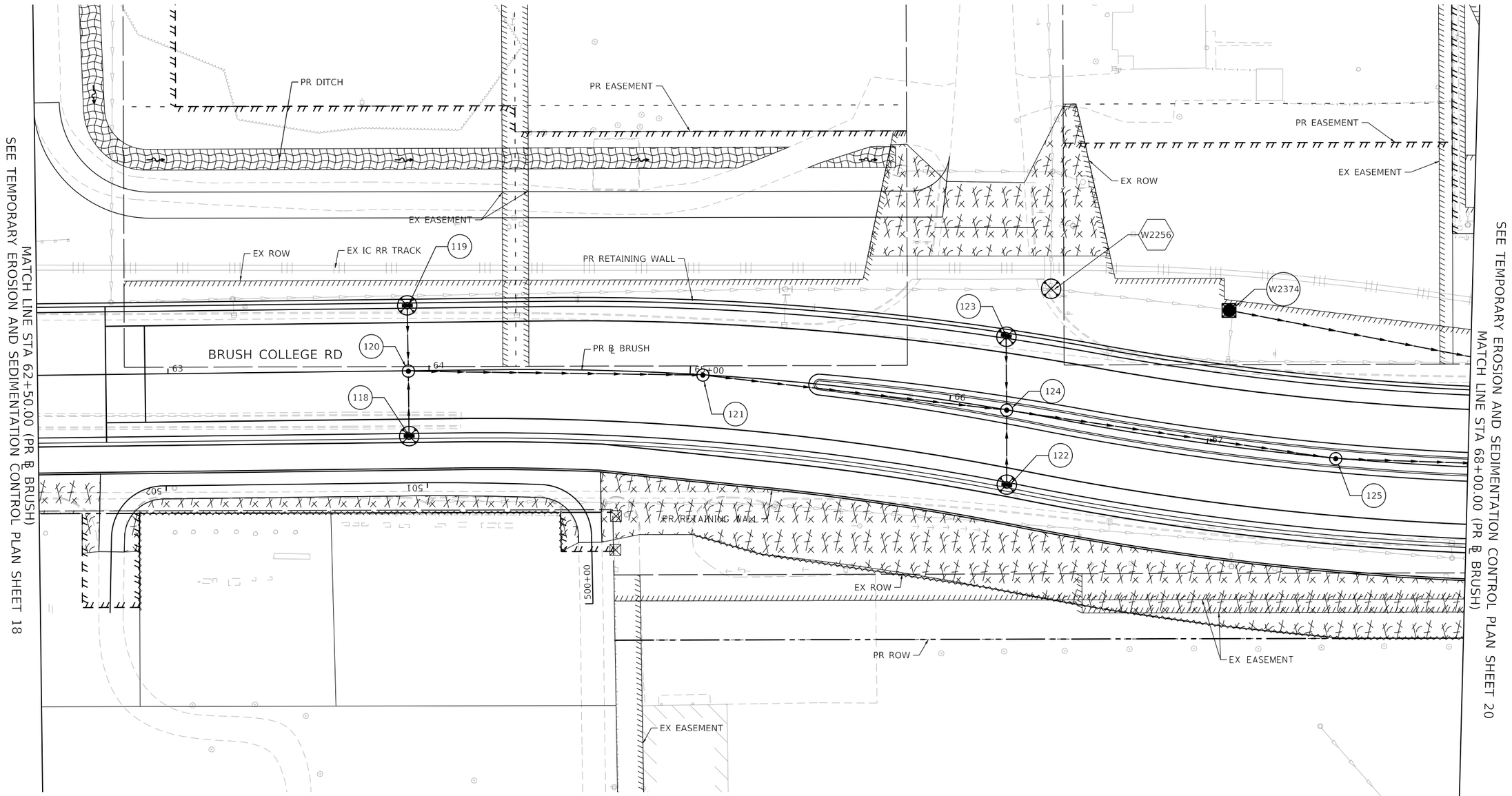

TEMPORARY EROSION CONTROL LEGEND

- INLET AND PIPE PROTECTION
- INLET FILTER
- TEMPORARY DITCH CHECKS
- PERIMETER EROSION BARRIER
- TEMPORARY EROSION CONTROL SEEDING AND TEMPORARY MULCH
- TEMPORARY EROSION CONTROL BLANKET
- TEMPORARY HD EROSION CONTROL BLANKET

MODEL: Default
FILE NAME: pw:\\aecom-na-pw.bentley.com:AECOM_DS16_NA\Documents\60603202-Brush College\900-CAD GIS\910_CAD\03_SHEETS\02_WHKS\Erosion Control\Temporary E.C.\60603202_SHT_TempErosionControl_Sht19_ST3A-05_Brush04.dgn

design firm no. 184001036 whks engineers + planners + land surveyors	USER NAME = kpodstawa	DESIGNED - KMP	REVISED -	STATE OF ILLINOIS DEPARTMENT OF TRANSPORTATION	TEMPORARY EROSION AND SEDIMENTATION CONTROL PLAN BRUSH COLLEGE ROAD – STAGE 3A, 3B, 4A, 4B, 4C, & 5
		DRAWN - KMP	REVISED -		
	PLOT SCALE = 40.0000 ' / in.	CHECKED - -	REVISED -		
	PLOT DATE = 10/30/2020	DATE - 10/30/2020	REVISED -		SCALE: 1"=20' SHEET 19 OF 35 SHEETS STA. 62+50.00 TO STA. 68+00.00

F.A.U. RTE.	SECTION	COUNTY	TOTAL SHEETS	SHEET NO.
7448	09-00933-01-BR	MACON	996	289
		CONTRACT NO. XXXX(XXX)		
		ILLINOIS	FED. AID PROJECT	

TEMPORARY EROSION CONTROL LEGEND

- INLET AND PIPE PROTECTION
- INLET FILTER
- TEMPORARY DITCH CHECKS
- PERIMETER EROSION BARRIER
- TEMPORARY EROSION CONTROL SEEDING AND TEMPORARY MULCH
- TEMPORARY EROSION CONTROL BLANKET
- TEMPORARY HD EROSION CONTROL BLANKET

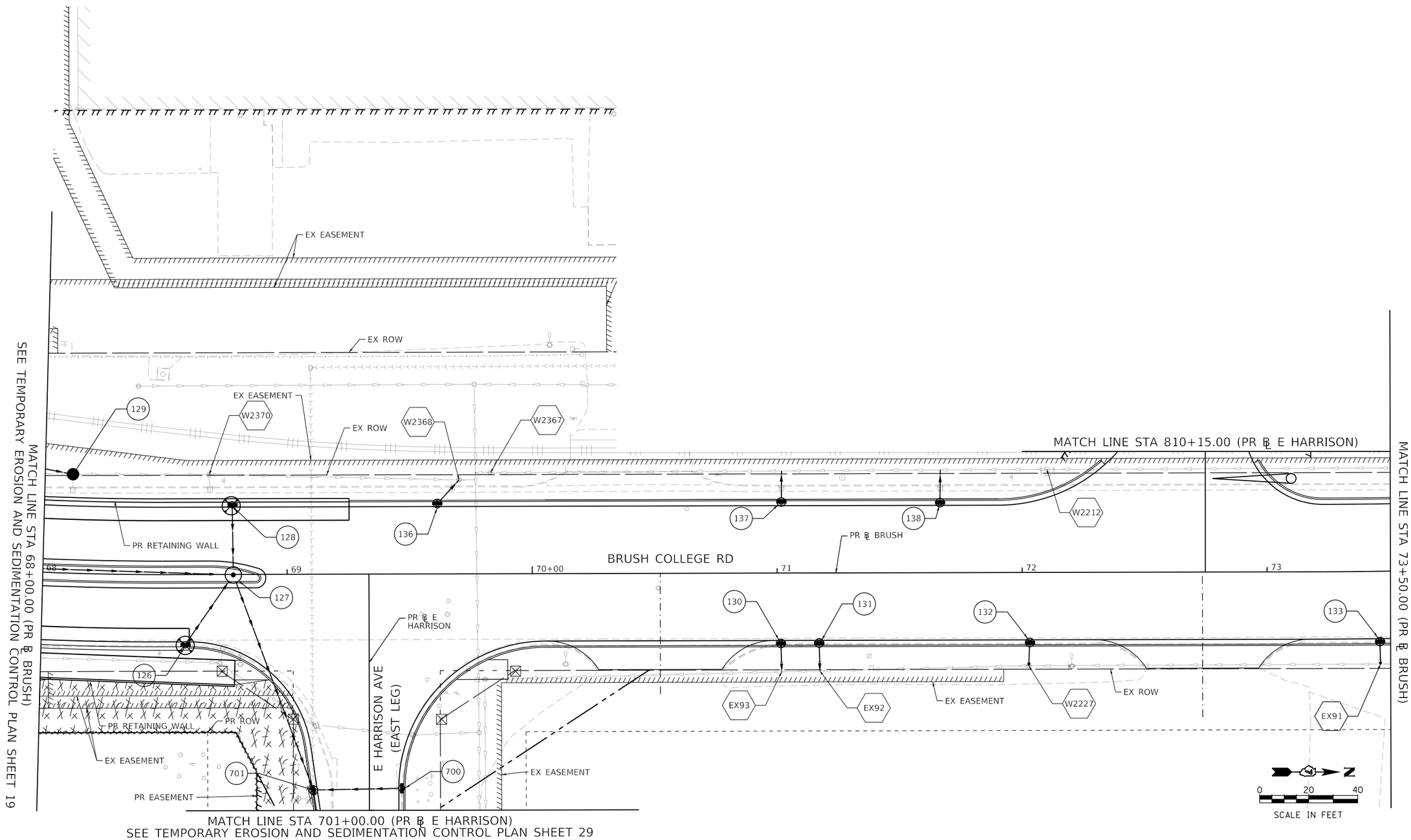

MODEL: Default
FILE NAME: pw:\\aecom-na-pw.bentley.com:AECOM_DS16_NA\Documents\60603202-Brush College\900-CAD GIS\910_CAD\03_SHEETS\02_VHHS\Erosion Control\Temporary E.C.\60603202_SHT_TempErosionControl_SH20_S_ST3A-05_Brush05.dgn

design firm no. 184001036 whks engineers + planners + land surveyors	USER NAME = kpodstawa	DESIGNED - KMP	REVISED -	STATE OF ILLINOIS DEPARTMENT OF TRANSPORTATION	TEMPORARY EROSION AND SEDIMENTATION CONTROL PLAN BRUSH COLLEGE ROAD – STAGE 3A, 3B, 4A, 4B, 4C, & 5				F.A.U. RTE.	SECTION	COUNTY	TOTAL SHEETS	SHEET NO.
		DRAWN - KMP	REVISED -						7448	09-00933-01-BR	MACON	996	290
	PLOT SCALE = 40.0000 ' / in.	CHECKED - ---	REVISED -								CONTRACT NO. XXXX(XXX)		
	PLOT DATE = 10/30/2020	DATE - 10/30/2020	REVISED -		SCALE: 1"=20'	SHEET 20 OF 35 SHEETS	STA. 68+00.00	TO STA. 73+50.00			ILLINOIS	FED. AID PROJECT	

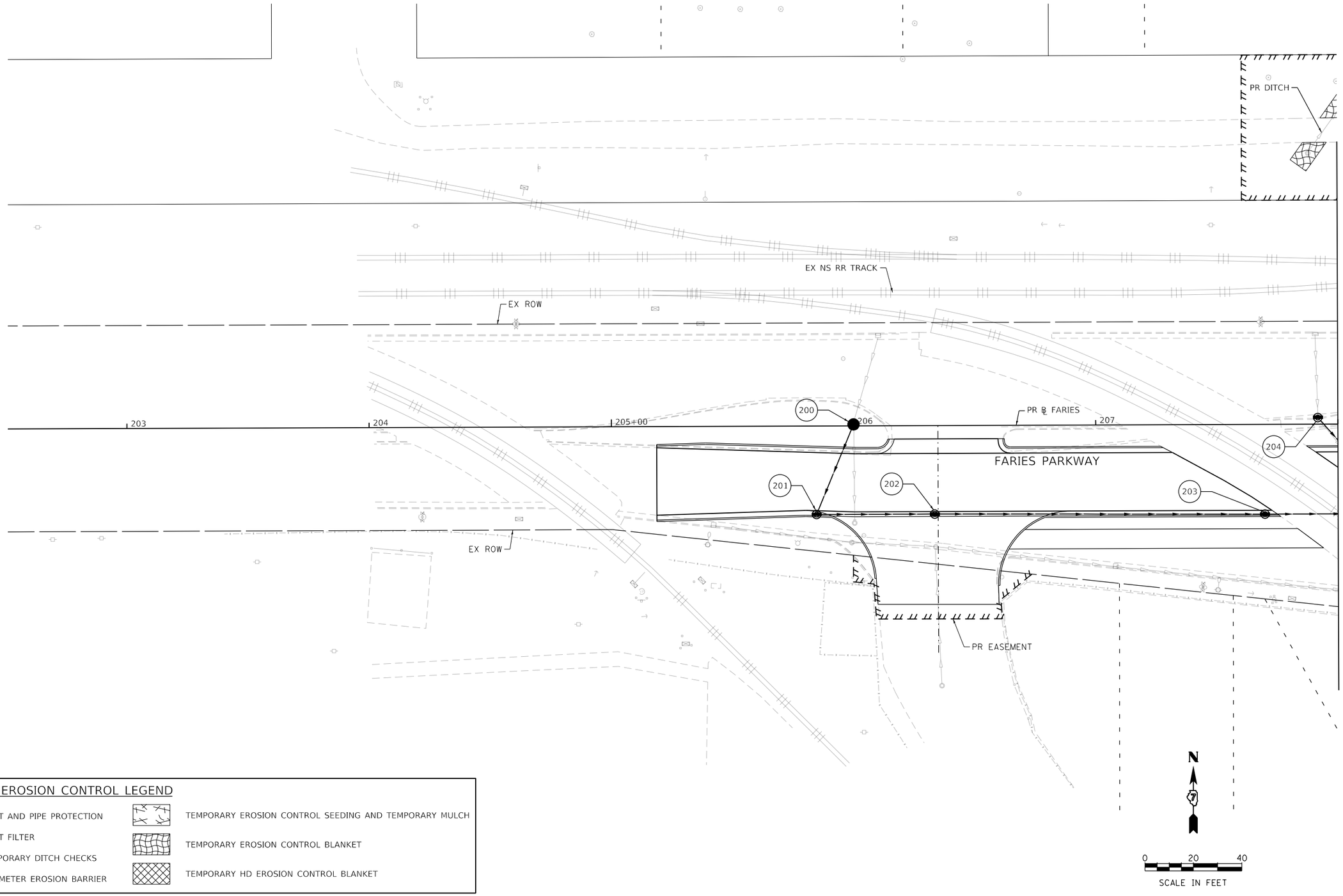

TEMPORARY EROSION CONTROL LEGEND

- INLET AND PIPE PROTECTION
- INLET FILTER
- TEMPORARY DITCH CHECKS
- PERIMETER EROSION BARRIER
- TEMPORARY EROSION CONTROL SEEDING AND TEMPORARY MULCH
- TEMPORARY EROSION CONTROL BLANKET
- TEMPORARY HD EROSION CONTROL BLANKET

MODEL: Default
FILE NAME: pw:\\aecom-naspw.bentley.com:AECOM_DS16_NA\Documents\60603202-Brush College\900-CAD GIS\910_CAD\03_SHEETS\02_WHKS\Erosion Control\Temporary E.C.\60603202_SHT_TempErosionControl_SH21_ST3A-5_Faries01.dgn

design firm no. 184001036 whks engineers + planners + land surveyors	USER NAME = kpodstawa	DESIGNED - KMP	REVISED -	STATE OF ILLINOIS DEPARTMENT OF TRANSPORTATION	TEMPORARY EROSION AND SEDIMENTATION CONTROL PLAN FARIES PARKWAY – STAGE 3A, 3B, 4A, 4B, 4C, & 5	F.A.U. RTE.	SECTION	COUNTY	TOTAL SHEETS / SHEET NO.
		DRAWN - KMP	REVISED -			7448	09-00933-01-BR	MACON	996 / 291
	PLOT SCALE = 40.0000 ' / in.	CHECKED - ---	REVISED -					CONTRACT NO. XXXX(XXX)	
	PLOT DATE = 10/30/2020	DATE - 10/30/2020	REVISED -		SCALE: 1"=20' / SHEET 21 OF 35 SHEETS / STA. TO STA. 208+00.00		ILLINOIS	FED. AID PROJECT	

TEMPORARY EROSION CONTROL LEGEND

- INLET AND PIPE PROTECTION
- INLET FILTER
- TEMPORARY DITCH CHECKS
- PERIMETER EROSION BARRIER
- TEMPORARY EROSION CONTROL SEEDING AND TEMPORARY MULCH
- TEMPORARY EROSION CONTROL BLANKET
- TEMPORARY HD EROSION CONTROL BLANKET

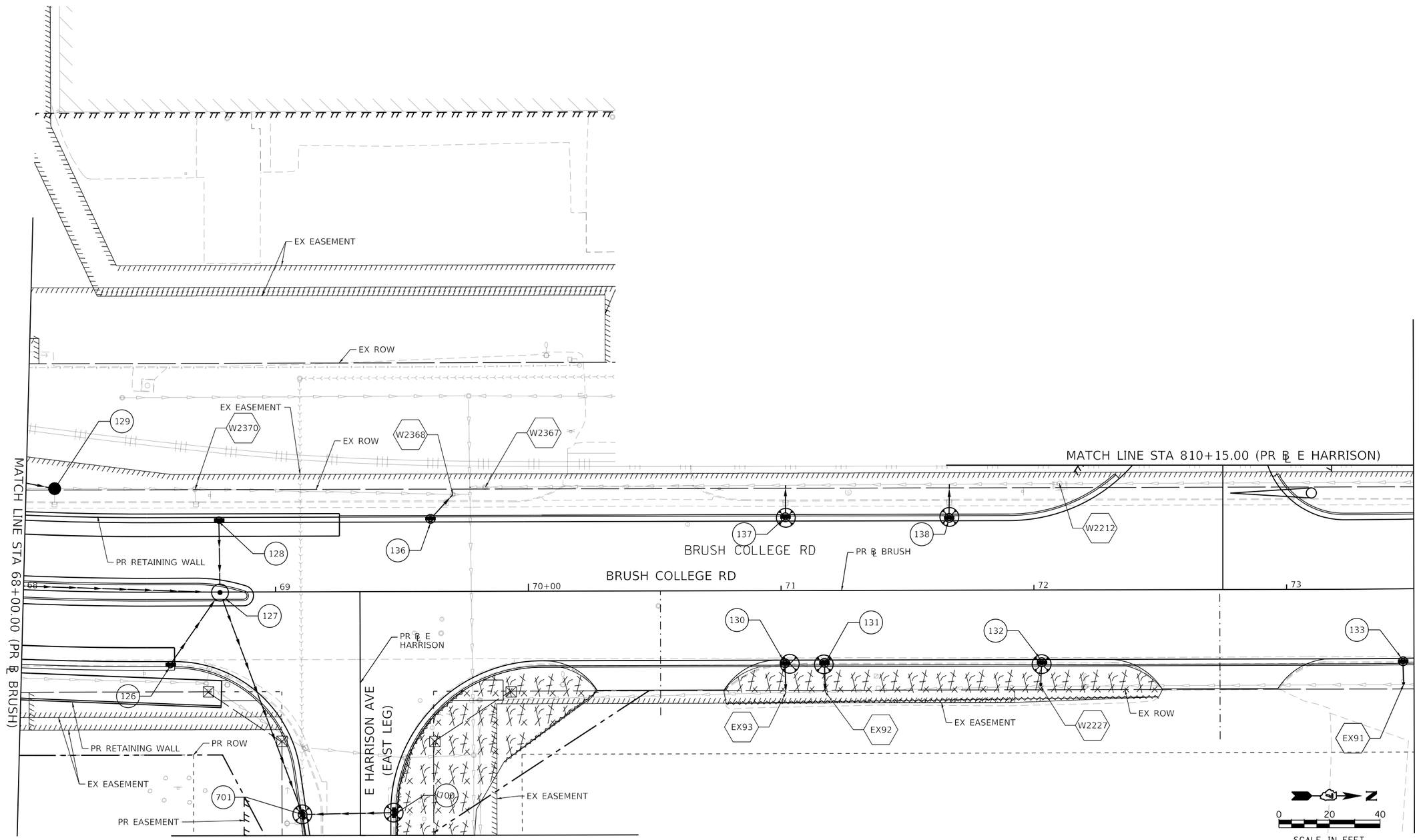

MODEL: Default
FILE NAME: pw:\\aecom-na-pw.bentley.com:AECOM_DS16_NA\Documents\60603202-Brush College\900-CAD GIS\910_CAD\03_SHEETS\02_VHKS\Erosion ControlTemporary E.C.\60603202_SHT_TempErosionControl_Sh22_ST3A-3B_Brush05.dgn

design firm no. 184001036 whks engineers + planners + land surveyors	USER NAME = kpodstawa	DESIGNED - KMP	REVISED -	STATE OF ILLINOIS DEPARTMENT OF TRANSPORTATION	TEMPORARY EROSION AND SEDIMENTATION CONTROL PLAN BRUSH COLLEGE ROAD – STAGE 3A & 3B	F.A.U. RTE.	SECTION	COUNTY	TOTAL SHEETS / SHEET NO.
		DRAWN - KMP	REVISED -			7448	09-00933-01-BR	MACON	996 / 292
	PLOT SCALE = 40.0000 ' / in.	CHECKED - ---	REVISED -					CONTRACT NO. XXXX(XXX)	
	PLOT DATE = 10/30/2020	DATE - 10/30/2020	REVISED -		SCALE: 1"=20' / SHEET 22 OF 35 SHEETS / STA. 68+00.00 TO STA. 73+50.00		ILLINOIS	FED. AID PROJECT	

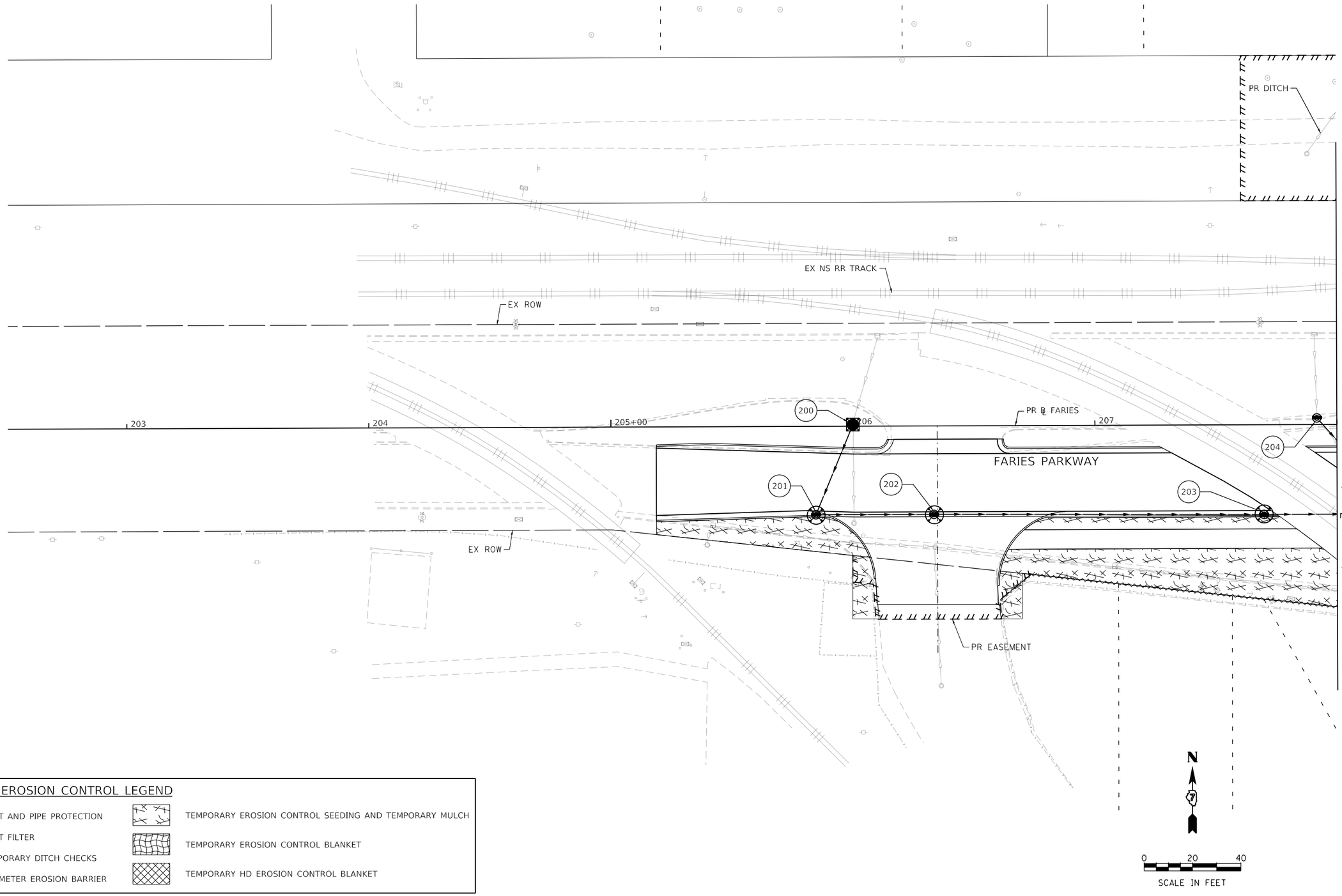

SEE TEMPORARY EROSION AND SEDIMENTATION CONTROL PLAN SHEET 24
MATCH LINE STA 208+00.00 (PR ℄ FARIES)

TEMPORARY EROSION CONTROL LEGEND

- INLET AND PIPE PROTECTION
- INLET FILTER
- TEMPORARY DITCH CHECKS
- PERIMETER EROSION BARRIER
- TEMPORARY EROSION CONTROL SEEDING AND TEMPORARY MULCH
- TEMPORARY EROSION CONTROL BLANKET
- TEMPORARY HD EROSION CONTROL BLANKET

MODEL: Default
FILE NAME: pw:\\aecom-na-pw.bentley.com:AECOM_DS16_NA\Documents\60603202-Brush College\900-CAD GIS\910_CAD\03_SHEETS\02_WHKS\Erosion Control\Temporary E.C.\60603202_SHT_TempErosionControl_SH23_ST3A&B_Faries01.dgn

design firm no. 184001036 whks engineers + planners + land surveyors	USER NAME = kpodstawa	DESIGNED - KMP	REVISED -	STATE OF ILLINOIS DEPARTMENT OF TRANSPORTATION	TEMPORARY EROSION AND SEDIMENTATION CONTROL PLAN FARIES PARKWAY – STAGE 3A & 3B	F.A.U. RTE.	SECTION	COUNTY	TOTAL SHEETS / SHEET NO.
		DRAWN - KMP	REVISED -			7448	09-00933-01-BR	MACON	996 / 293
	PLOT SCALE = 40.0000 ' / in.	CHECKED - ---	REVISED -					CONTRACT NO. XXXX(XXX)	
	PLOT DATE = 10/30/2020	DATE - 10/30/2020	REVISED -		SCALE: 1"=20' / SHEET 23 OF 35 SHEETS / STA. TO STA. 208+00.00		ILLINOIS	FED. AID PROJECT	

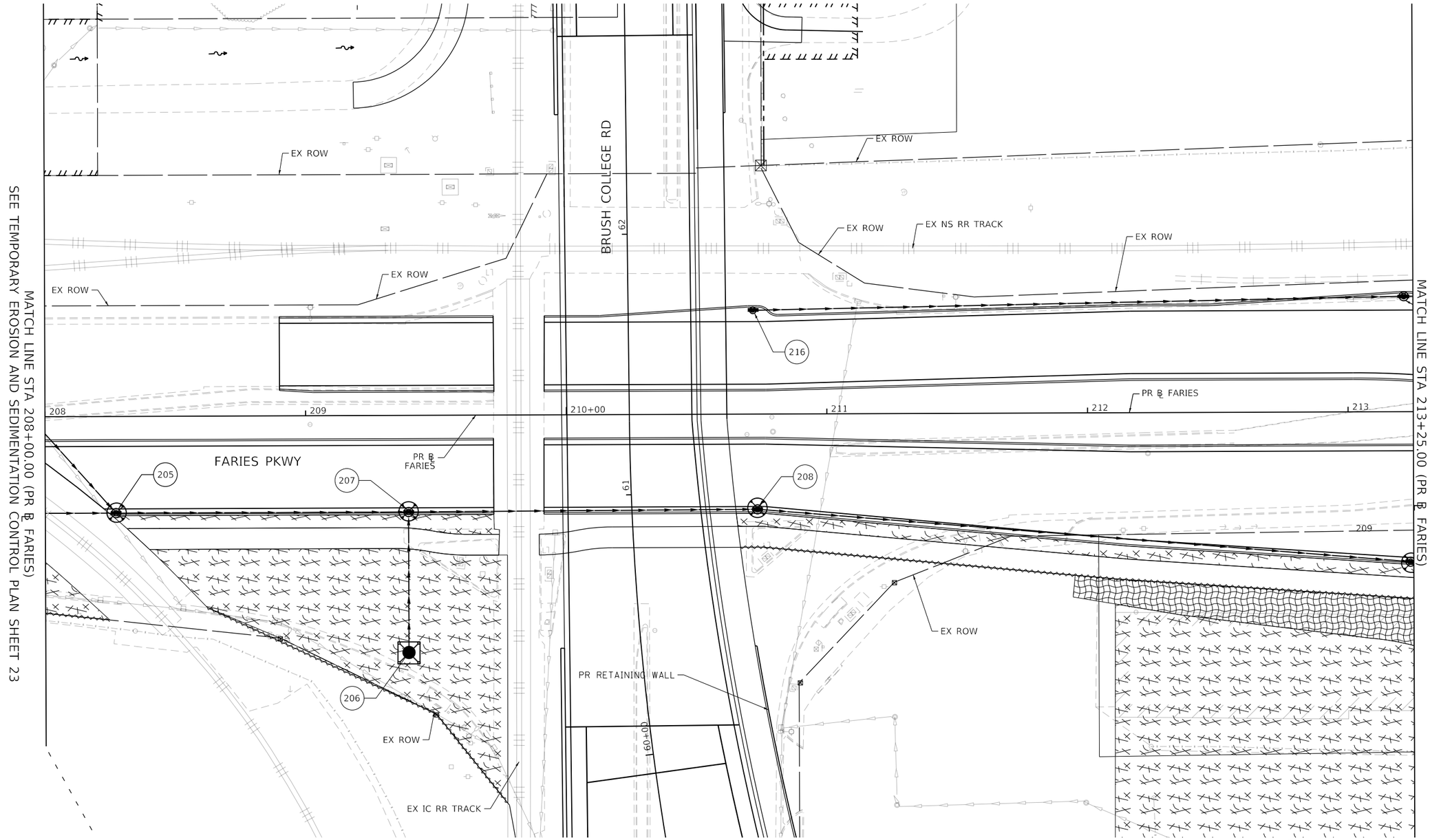

TEMPORARY EROSION CONTROL LEGEND

- INLET AND PIPE PROTECTION
- INLET FILTER
- TEMPORARY DITCH CHECKS
- PERIMETER EROSION BARRIER
- TEMPORARY EROSION CONTROL SEEDING AND TEMPORARY MULCH
- TEMPORARY EROSION CONTROL BLANKET
- TEMPORARY HD EROSION CONTROL BLANKET

N

0 20 40

SCALE IN FEET

MODEL: Default
FILE NAME: pw:\\aecom-naspw.bentley.com:AECOM_DS16_NA\Documents\60603202-Brush College\900-CAD GIS\910_CAD\03_SHEETS\02_VHKS\Erosion Control\Temporary E.C.\60603202_SHT_TempErosionControl_SH24_ST3A&B_Faries02.dgn

design firm no. 184001036 whks engineers + planners + land surveyors	USER NAME = kpodstawa	DESIGNED - KMP	REVISED -	STATE OF ILLINOIS DEPARTMENT OF TRANSPORTATION	TEMPORARY EROSION AND SEDIMENTATION CONTROL PLAN FARIES PARKWAY – STAGE 3A & 3B	F.A.U. RTE.	SECTION	COUNTY	TOTAL SHEETS / SHEET NO.
		DRAWN - KMP	REVISED -			7448	09-00933-01-BR	MACON	996 / 294
	PLOT SCALE = 40.0000 ' / in.	CHECKED - ---	REVISED -					CONTRACT NO. XXXX(XXX)	
	PLOT DATE = 10/30/2020	DATE - 10/30/2020	REVISED -		SCALE: 1"=20' SHEET 24 OF 35 SHEETS STA. 208+00.00 TO STA. 213+25.00			ILLINOIS FED. AID PROJECT	

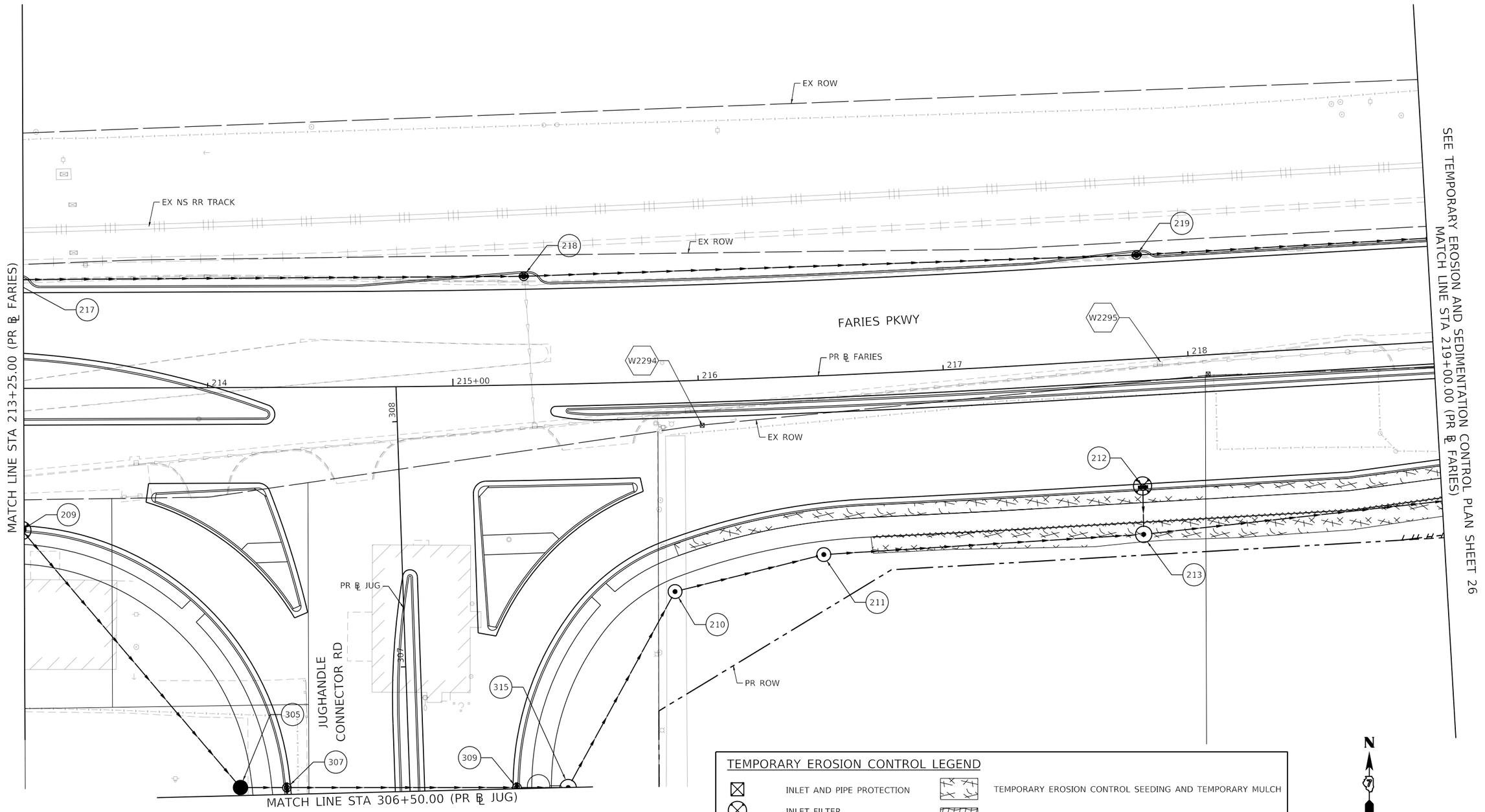

TEMPORARY EROSION CONTROL LEGEND

- INLET AND PIPE PROTECTION
- INLET FILTER
- TEMPORARY DITCH CHECKS
- PERIMETER EROSION BARRIER
- TEMPORARY EROSION CONTROL SEEDING AND TEMPORARY MULCH
- TEMPORARY EROSION CONTROL BLANKET
- TEMPORARY HD EROSION CONTROL BLANKET

MODEL: Default
FILE NAME: pw:\\aecom-na-pw.bentley.com:AECOM_DS16_NA\Documents\60603202-Brush College\900-CAD GIS\910_CAD\03_SHEETS\02_VHKS\Erosion Control\Temporary E.C.\60603202_SHT_TempErosionControl_SH25_ST3A&B_Faries03.dgn

design firm no. 184001036 whks engineers + planners + land surveyors	USER NAME = kpodstawa	DESIGNED - KMP	REVISED -	STATE OF ILLINOIS DEPARTMENT OF TRANSPORTATION	TEMPORARY EROSION AND SEDIMENTATION CONTROL PLAN FARIES PARKWAY – STAGE 3A & 3B	F.A.U. RTE.	SECTION	COUNTY	TOTAL SHEETS / SHEET NO.
		DRAWN - KMP	REVISED -			7448	09-00933-01-BR	MACON	996 / 295
	PLOT SCALE = 40.0000 ' / in.	CHECKED - ---	REVISED -					CONTRACT NO. XXXX(XXX)	
	PLOT DATE = 10/30/2020	DATE - 10/30/2020	REVISED -		SCALE: 1"=20' SHEET 25 OF 35 SHEETS STA. 213+25.00 TO STA. 219+00.00		ILLINOIS	FED. AID PROJECT	

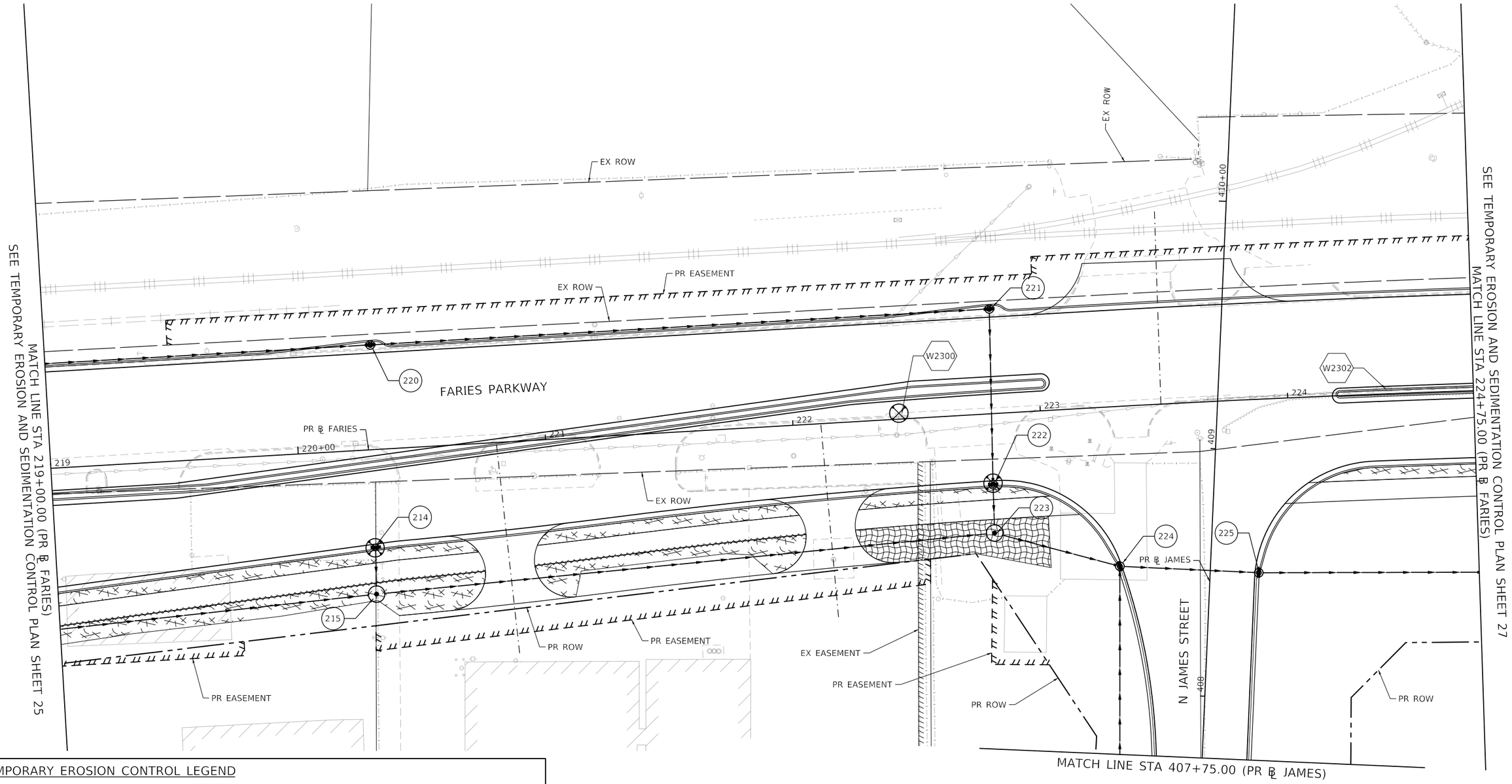

TEMPORARY EROSION CONTROL LEGEND

- INLET AND PIPE PROTECTION
- INLET FILTER
- TEMPORARY DITCH CHECKS
- PERIMETER EROSION BARRIER
- TEMPORARY EROSION CONTROL SEEDING AND TEMPORARY MULCH
- TEMPORARY EROSION CONTROL BLANKET
- TEMPORARY HD EROSION CONTROL BLANKET

MODEL: Default
FILE NAME: pw:\\aecom-na-pw.bentley.com:AECOM_DS16_NA\Documents\60603202-Brush College\900-CAD GIS\910_CAD\03_SHEETS\02_VHKS\Erosion Control\Temporary E.C.\60603202_SHT_TempErosionControl_Sht26_ST3A&B_Faries04.dgn

design firm no. 184001036
whks
engineers + planners + land surveyors

USER NAME = kpodstawa	DESIGNED - KMP	REVISED -	
	DRAWN - KMP	REVISED -	
PLOT SCALE = 40.0000 ' / in.	CHECKED - ---	REVISED -	
PLOT DATE = 10/30/2020	DATE - 10/30/2020	REVISED -	

STATE OF ILLINOIS
DEPARTMENT OF TRANSPORTATION

TEMPORARY EROSION AND SEDIMENTATION CONTROL PLAN
FARIES PARKWAY – STAGE 3A & 3B

SCALE: 1"=20' | SHEET 26 OF 35 SHEETS | STA. 219+00.00 TO STA. 224+75.00

F.A.U. RTE.	SECTION	COUNTY	TOTAL SHEETS	SHEET NO.
7448	09-00933-01-BR	MACON	996	296
		CONTRACT NO. XXXX(XXX)		
		ILLINOIS	FED. AID PROJECT	

SEE TEMPORARY EROSION AND SEDIMENTATION CONTROL PLAN SHEET 26
MATCH LINE STA 224+75.00 (PR ℄ FARIES)

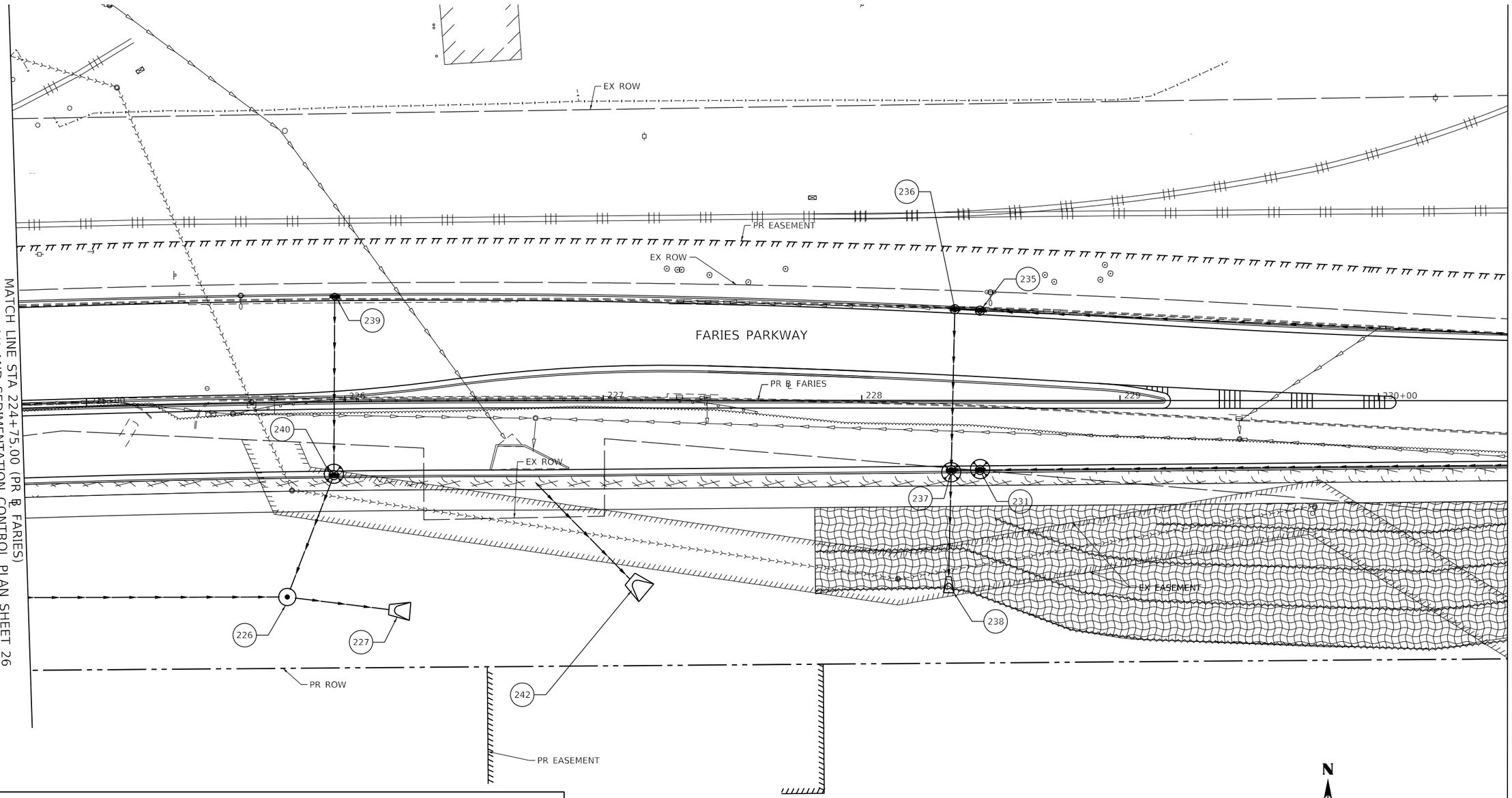

SEE TEMPORARY EROSION AND SEDIMENTATION CONTROL PLAN SHEET 28
MATCH LINE STA 230+50.00 (PR ℄ FARIES)

TEMPORARY EROSION CONTROL LEGEND

- INLET AND PIPE PROTECTION
- INLET FILTER
- TEMPORARY DITCH CHECKS
- PERIMETER EROSION BARRIER
- TEMPORARY EROSION CONTROL SEEDING AND TEMPORARY MULCH
- TEMPORARY EROSION CONTROL BLANKET
- TEMPORARY HD EROSION CONTROL BLANKET

MODEL: Default
FILE NAME: pw:\\aecom-na-pw.bentley.com:AECOM_DS16_NA\Documents\60603202-Brush College\900-CAD GIS\910_CADD\03_SHEETS\02_WHKS\Erosion Control\Temporary E.C.\60603202_SHT_TempErosionControl_SH27_ST3A&B_Faries05.dgn

design firm no. 184001036 whks engineers + planners + land surveyors	USER NAME = rallender	DESIGNED - KMP	REVISED -	STATE OF ILLINOIS DEPARTMENT OF TRANSPORTATION	TEMPORARY EROSION AND SEDIMENTATION CONTROL PLAN FARIES PARKWAY – STAGE 3A & 3B			F.A.U. RTE.	SECTION	COUNTY	TOTAL SHEETS / SHEET NO.
		DRAWN - KMP	REVISED -					7448	09-00933-01-BR	MACON	996 / 297
	PLOT SCALE = 40.0000 ' / in.	CHECKED - ---	REVISED -							CONTRACT NO. XXXX(XXX)	
	PLOT DATE = 10/30/2020	DATE - 10/30/2020	REVISED -		SCALE: 1"=20'	SHEET 27 OF 35 SHEETS	STA. 224+75.00 TO STA. 230+50.00		ILLINOIS	FED. AID PROJECT	

MATCH LINE STA 230+50.00 (PR ℄ FARIES)
SEE TEMPORARY EROSION AND SEDIMENTATION CONTROL PLAN SHEET 28

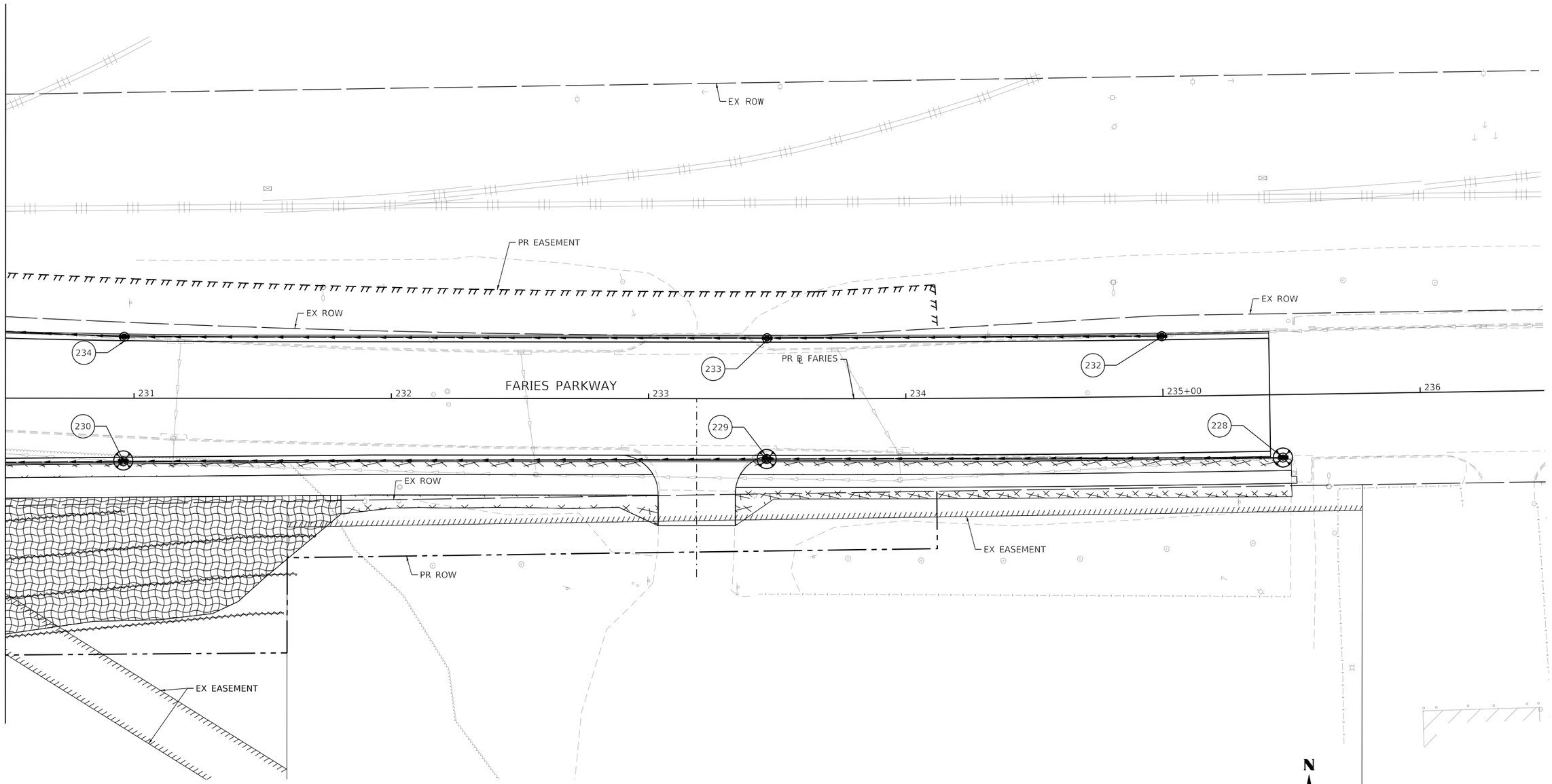

TEMPORARY EROSION CONTROL LEGEND

- INLET AND PIPE PROTECTION
- INLET FILTER
- TEMPORARY DITCH CHECKS
- PERIMETER EROSION BARRIER
- TEMPORARY EROSION CONTROL SEEDING AND TEMPORARY MULCH
- TEMPORARY EROSION CONTROL BLANKET
- TEMPORARY HD EROSION CONTROL BLANKET

MODEL: Default
FILE NAME: pw:\\aecom-na-pw.bentley.com:AECOM_DS16_NA\Documents\60603202-Brush College\900-CAD GIS\910_CAD\03_SHEETS\02_VHKS\Erosion Control\Temporary E.C.\60603202_SHT_TempErosionControl_Sht28_ST3A&B_Faries06.dgn

design firm no. 184001036 whks engineers + planners + land surveyors	USER NAME = kpodstawa	DESIGNED - KMP	REVISED -	STATE OF ILLINOIS DEPARTMENT OF TRANSPORTATION	TEMPORARY EROSION AND SEDIMENTATION CONTROL PLAN FARIES PARKWAY – STAGE 3A & 3B	F.A.U. RTE.	SECTION	COUNTY	TOTAL SHEETS	SHEET NO.
		DRAWN - KMP	REVISED -			7448	09-00933-01-BR	MACON	996	298
	PLOT SCALE = 40.0000 ' / in.	CHECKED - ---	REVISED -					CONTRACT NO. XXXX(XXX)		
	PLOT DATE = 10/30/2020	DATE - 10/30/2020	REVISED -		SCALE: 1"=20' SHEET 28 OF 35 SHEETS STA. 230+50.00 TO STA.		ILLINOIS FED. AID PROJECT			

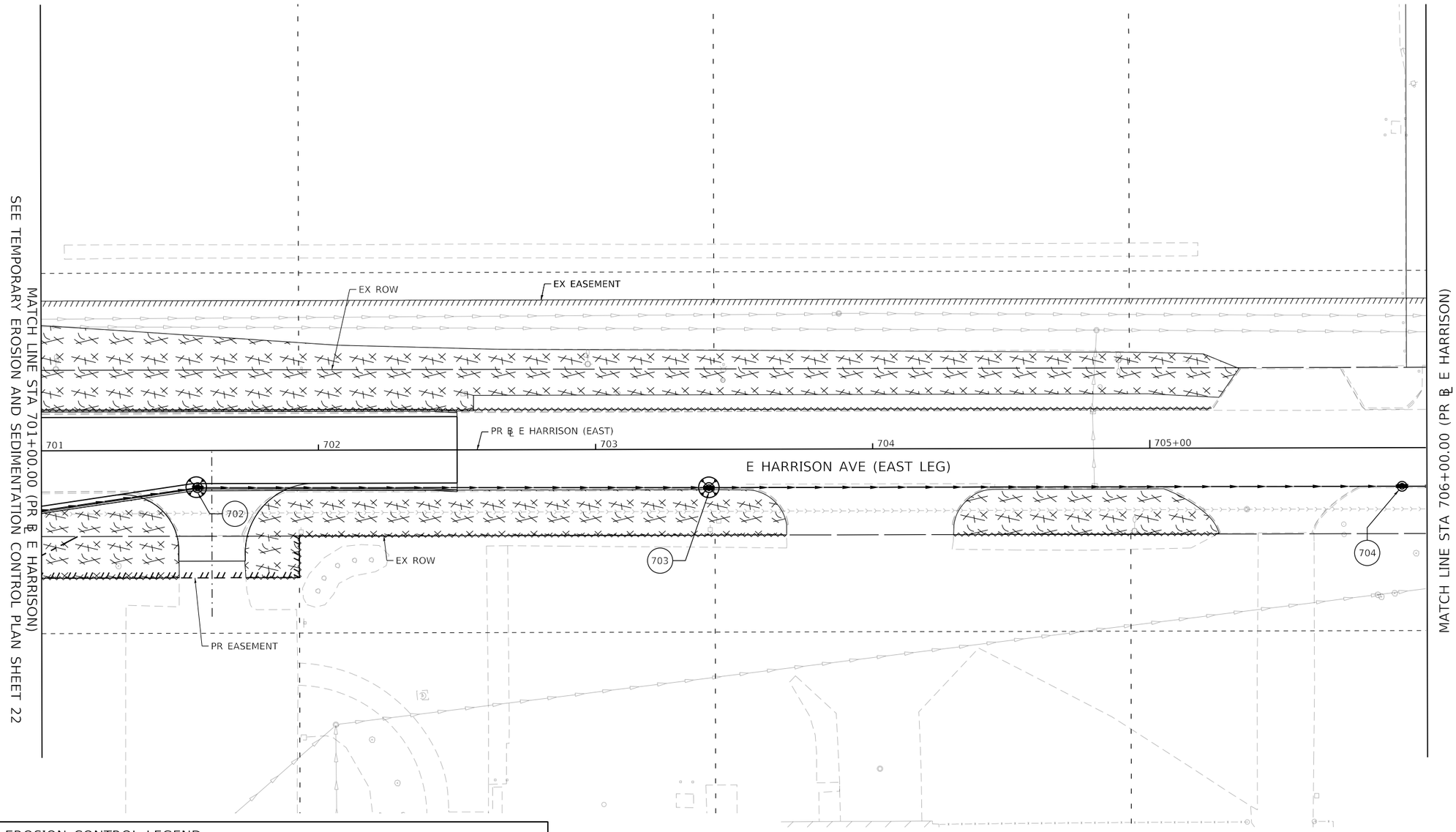

TEMPORARY EROSION CONTROL LEGEND

- INLET AND PIPE PROTECTION
- INLET FILTER
- TEMPORARY DITCH CHECKS
- PERIMETER EROSION BARRIER
- TEMPORARY EROSION CONTROL SEEDING AND TEMPORARY MULCH
- TEMPORARY EROSION CONTROL BLANKET
- TEMPORARY HD EROSION CONTROL BLANKET

N

0 20 40

SCALE IN FEET

MODEL: Default
FILE NAME: pw:\\aecom=na=pw.bentley.com:AECOM_DS16_NA\Documents\60603202-Brush College\900-CAD GIS\910_CAD\03_SHEETS\02_WHKS\Erosion Control\Temporary E.C.\60603202_SHT_TempErosionControl_SH29_ST3A&3B_E Harrison01.dgn

design firm no. 184001036 whks engineers + planners + land surveyors	USER NAME = kpodstawa	DESIGNED - KMP	REVISED -	STATE OF ILLINOIS DEPARTMENT OF TRANSPORTATION	TEMPORARY EROSION AND SEDIMENTATION CONTROL PLAN E HARRISON AVENUE (EAST LEG) – STAGE 3A & 3B
		DRAWN - KMP	REVISED -		
	PLOT SCALE = 40.0000 ' / in.	CHECKED - ---	REVISED -		
	PLOT DATE = 10/30/2020	DATE - 10/30/2020	REVISED -		SCALE: 1"=20' SHEET 29 OF 35 SHEETS STA. 701+00.00 TO STA.

F.A.U. RTE.	SECTION	COUNTY	TOTAL SHEETS	SHEET NO.
7448	09-00933-01-BR	MACON	996	299
		CONTRACT NO. XXXX(XXX)		
	ILLINOIS	FED. AID PROJECT		

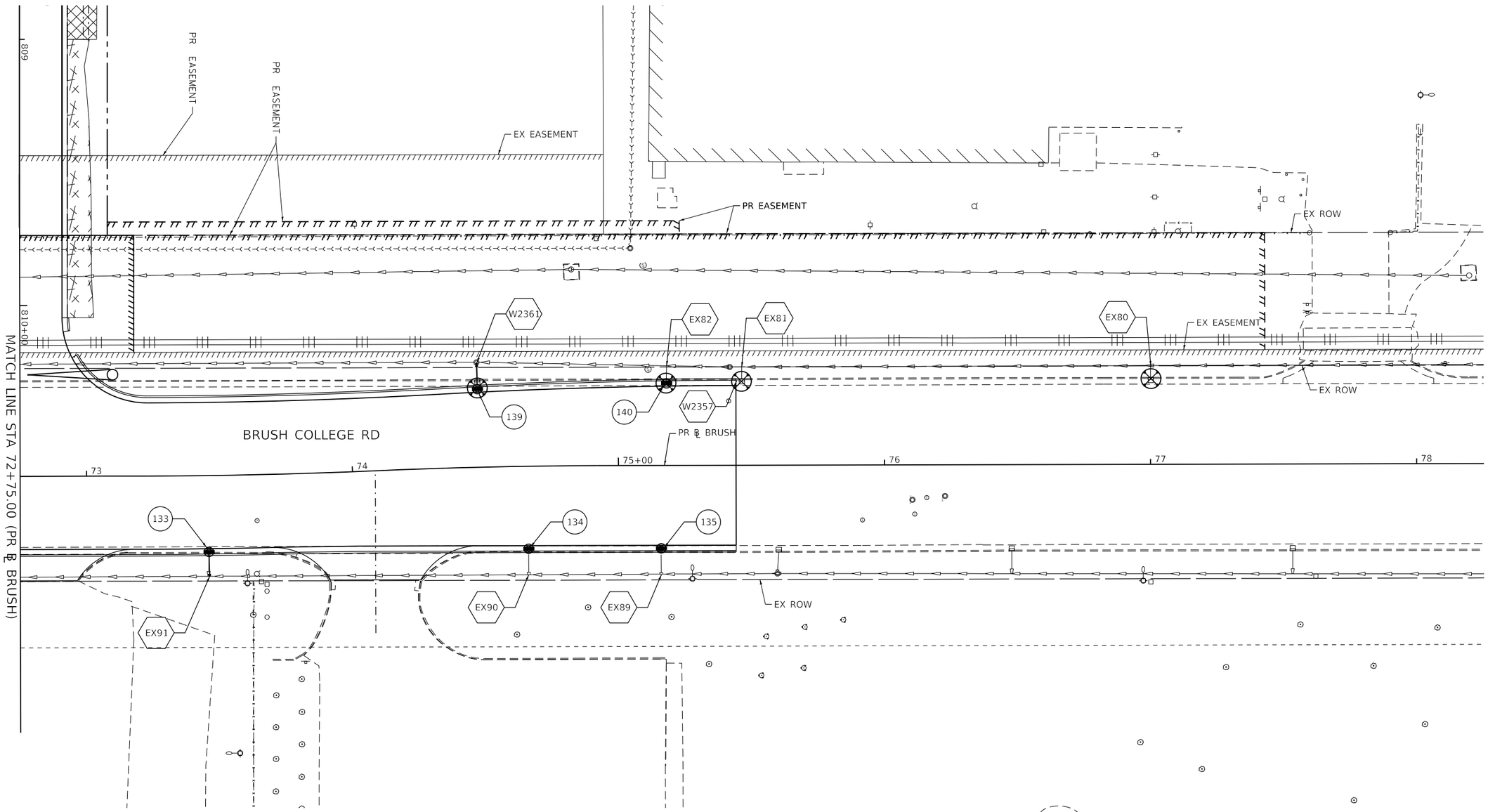

TEMPORARY EROSION CONTROL LEGEND

- INLET AND PIPE PROTECTION
- INLET FILTER
- TEMPORARY DITCH CHECKS
- PERIMETER EROSION BARRIER
- TEMPORARY EROSION CONTROL SEEDING AND TEMPORARY MULCH
- TEMPORARY EROSION CONTROL BLANKET
- TEMPORARY HD EROSION CONTROL BLANKET

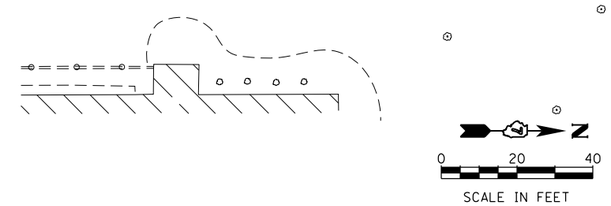

MODEL: Default
FILE NAME: pw:\\aecom-na-pw.bentley.com:AECOM_DS16_NA\Documents\60603202-Brush College\900-CAD GIS\910_CAD\03_SHEETS\02_VHKS\Erosion Control\Temporary E.C.\60603202_SHT_TempErosionControl_SH30_ST4A&B_Brush06.dgn

design firm no. 184001036 whks engineers + planners + land surveyors	USER NAME = rallender	DESIGNED - KMP	REVISED -	STATE OF ILLINOIS DEPARTMENT OF TRANSPORTATION	TEMPORARY EROSION AND SEDIMENTATION CONTROL PLAN BRUSH COLLEGE ROAD – STAGE 4A & 4B	F.A.U. RTE.	SECTION	COUNTY	TOTAL SHEETS / SHEET NO.
		DRAWN - KMP	REVISED -			7448	09-00933-01-BR	MACON	996 / 300
	PLOT SCALE = 40.0000 ' / in.	CHECKED - ---	REVISED -					CONTRACT NO. XXXX(XXX)	
	PLOT DATE = 10/30/2020	DATE - 10/30/2020	REVISED -		SCALE: 1"=20' SHEET 30 OF 35 SHEETS STA. 73+50.00 TO STA.		ILLINOIS	FED. AID PROJECT	