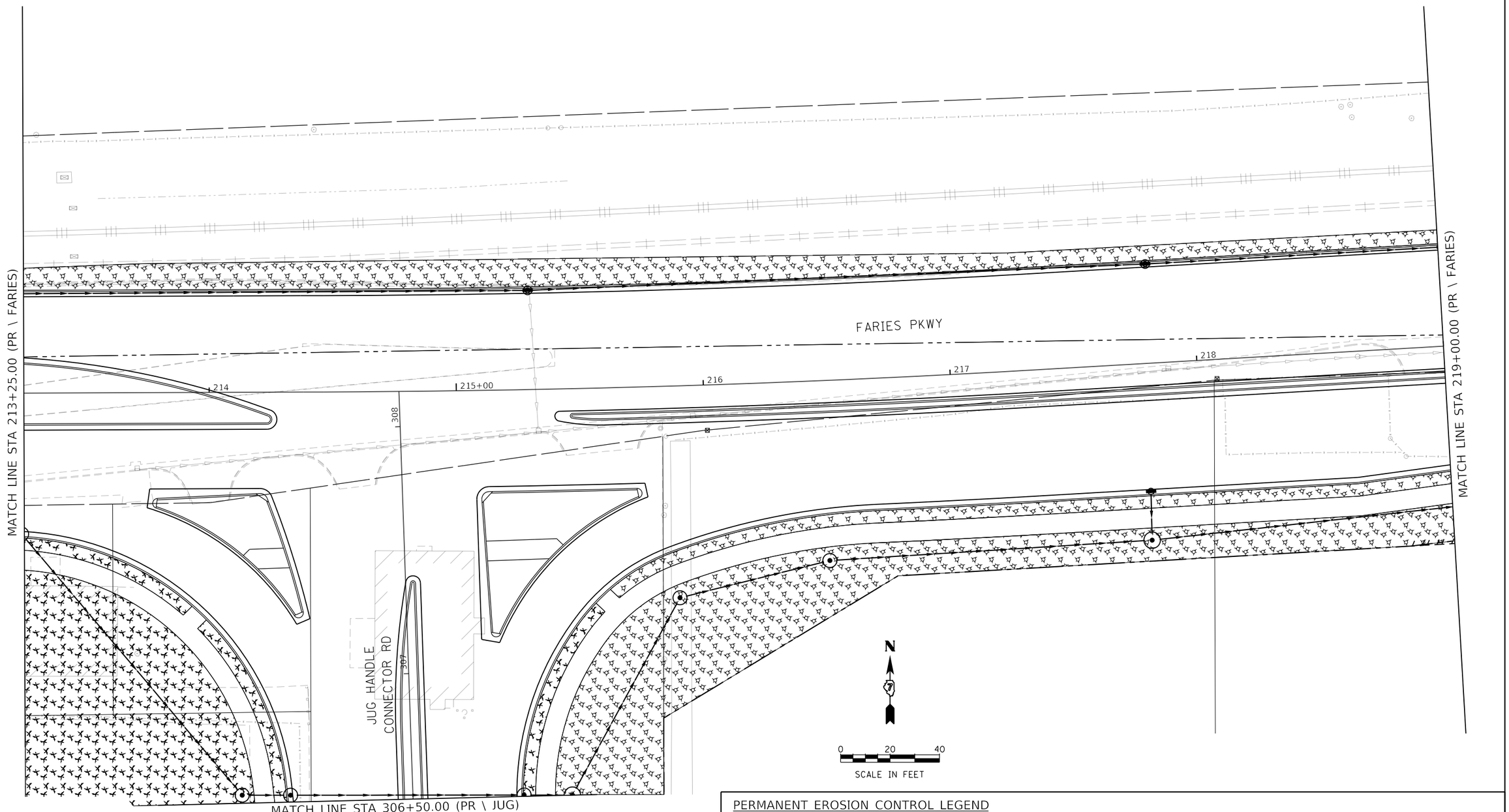

PERMANENT EROSION CONTROL LEGEND

- SEEDING, CLASS 1A WITH MULCH METHOD 1
- SEEDING, CLASS 2A WITH MULCH METHOD 1
- SEEDING, CLASS 2A WITH MULCH METHOD 3
- EROSION CONTROL BLANKET
- HD EROSION CONTROL BLANKET
- TURF REINFORCEMENT MAT
- STONE RIPRAP, CLASS A3
- STONE RIPRAP, CLASS A4

MODEL: Default
FILE NAME: pw:\\aecom-na-pw.bentley.com:AECOM_DS16_NA\Documents\60603202-Brush College\900-CAD GIS\910_CAD\03_SHEETS\02_WHKS\Erosion Control\60603202_SHT_PermErosion\Control_09_2_Faries-03.dgn

design firm no. 184001036 whks engineers + planners + land surveyors	USER NAME = kpodstawa	DESIGNED - KMP	REVISED -	STATE OF ILLINOIS DEPARTMENT OF TRANSPORTATION	FARIES PARKWAY PERMANENT EROSION AND SEDIMENTATION CONTROL PLAN
		DRAWN - KMP	REVISED -		
	PLOT SCALE = 40.0000 ' / in.	CHECKED - ---	REVISED -		
	PLOT DATE = 6/17/2020	DATE - 6/12/2020	REVISED -		SCALE: 1"=20' SHEET 9 OF 20 SHEETS STA. 213+25.00 TO STA. 219+00.00

F.A.U. RTE.	SECTION	COUNTY	TOTAL SHEETS	SHEET NO.
	09-00933-01-BR	MACON	572	194
		CONTRACT NO. XXXX(XXX)		
	ILLINOIS	FED. AID PROJECT		

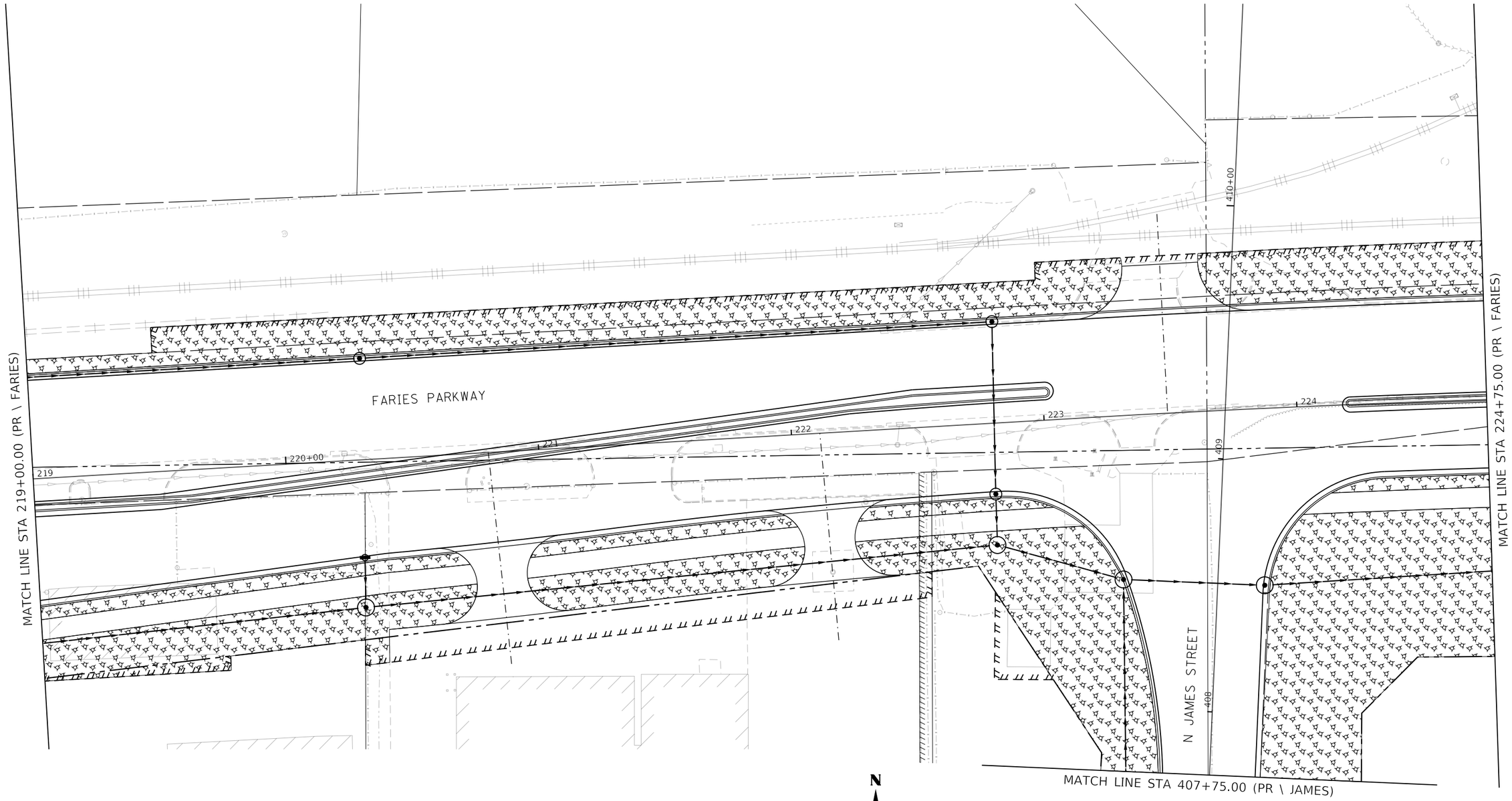

PERMANENT EROSION CONTROL LEGEND

- SEEDING, CLASS 1A WITH MULCH METHOD 1
- SEEDING, CLASS 2A WITH MULCH METHOD 1
- SEEDING, CLASS 2A WITH MULCH METHOD 3
- EROSION CONTROL BLANKET
- HD EROSION CONTROL BLANKET
- TURF REINFORCEMENT MAT
- STONE RIPRAP, CLASS A3
- STONE RIPRAP, CLASS A4

MODEL: Default
FILE NAME: pw:\\aecom=na=pw.bentley.com:AECOM_DS16_NA\Documents\60603202-Brush College\900-CAD GIS\910_CAD\03_SHEETS\02_WHKS\Erosion Control\60603202_SHT_PermErosionControl_10_Faries-04.dgn

design firm no. 184001036
whks
engineers + planners + land surveyors

USER NAME = kpodstawa	DESIGNED - KMP	REVISED -	
	DRAWN - KMP	REVISED -	
PLOT SCALE = 40.0000 ' / in.	CHECKED - ---	REVISED -	
PLOT DATE = 6/17/2020	DATE - 6/12/2020	REVISED -	

STATE OF ILLINOIS
DEPARTMENT OF TRANSPORTATION

FARIES PARKWAY
PERMANENT EROSION AND SEDIMENTATION CONTROL PLAN

SCALE: 1"=20' | SHEET 10 OF 20 SHEETS | STA. 219+00.00 TO STA. 224+75.00

F.A.U. RTE.	SECTION	COUNTY	TOTAL SHEETS	SHEET NO.
	09-00933-01-BR	MACON	572	195
		CONTRACT NO. XXXX(XXX)		
	ILLINOIS	FED. AID PROJECT		

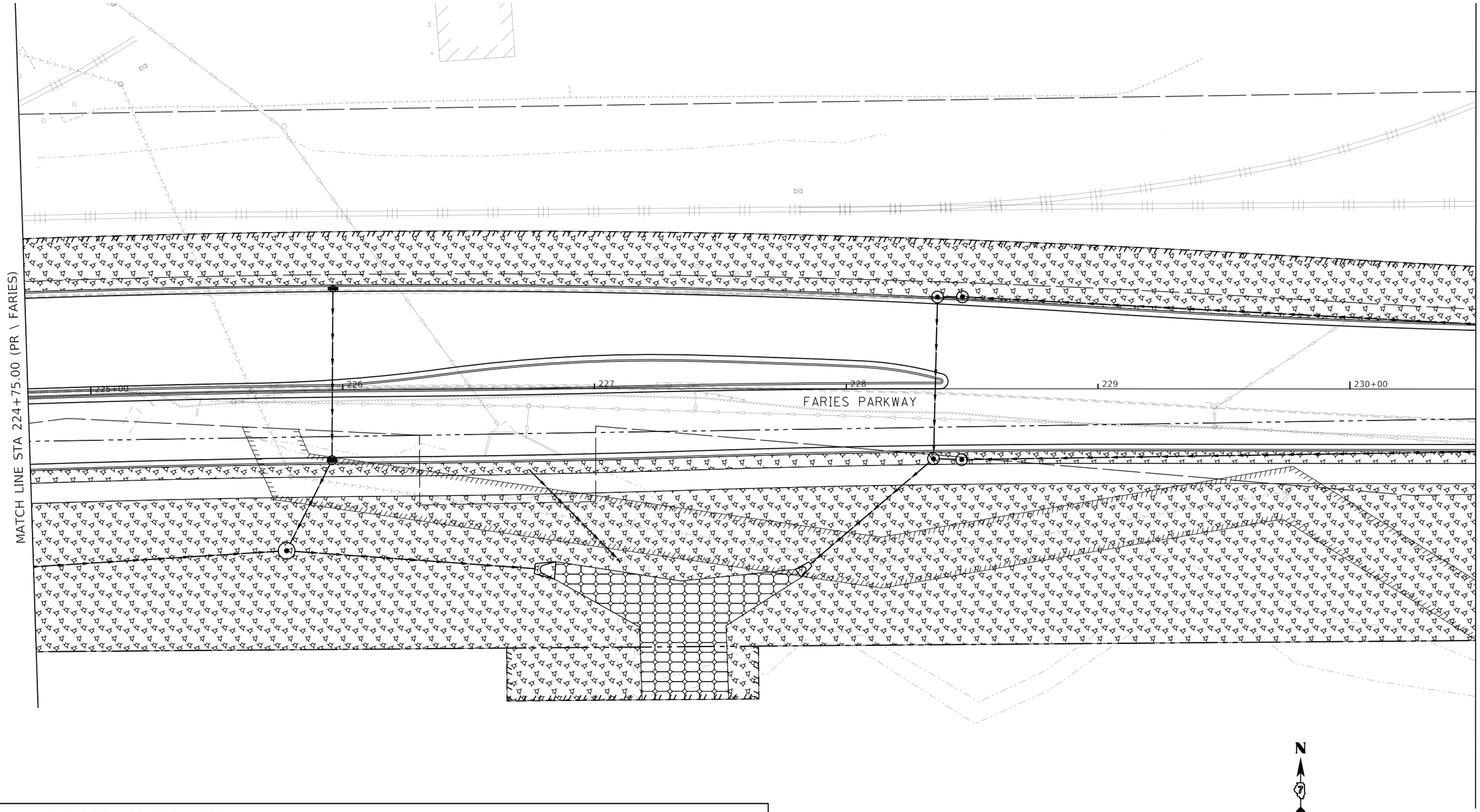

PERMANENT EROSION CONTROL LEGEND

- SEEDING, CLASS 1A WITH MULCH METHOD 1
- SEEDING, CLASS 2A WITH MULCH METHOD 1
- SEEDING, CLASS 2A WITH MULCH METHOD 3
- EROSION CONTROL BLANKET
- HD EROSION CONTROL BLANKET
- TURF REINFORCEMENT MAT
- STONE RIPRAP, CLASS A3
- STONE RIPRAP, CLASS A4

MODEL: Default
FILE NAME: pw:\\aecom=na=pw.bentley.com:AECOM_DS16_NA\Documents\60603202-Brush College\900-CAD GIS\910_CAD\03_SHEETS\02_WHKS\Erosion Control\60603202_SHT_PermErosionControl_11_Faries-05.dgn

design firm no. 184001036
whks
engineers + planners + land surveyors

USER NAME = kpodstawa	DESIGNED - KMP	REVISED -	
	DRAWN - KMP	REVISED -	
PLOT SCALE = 40.0000 ' / in.	CHECKED - ---	REVISED -	
PLOT DATE = 6/17/2020	DATE - 6/12/2020	REVISED -	

STATE OF ILLINOIS
DEPARTMENT OF TRANSPORTATION

FARIES PARKWAY
PERMANENT EROSION AND SEDIMENTATION CONTROL PLAN

SCALE: 1"=20' | SHEET 11 OF 20 SHEETS | STA. 224+75.00 TO STA. 230+50.00

F.A.U. RTE.	SECTION	COUNTY	TOTAL SHEETS	SHEET NO.
	09-00933-01-BR	MACON	572	196
		CONTRACT NO. XXXX(XXX)		
	ILLINOIS	FED. AID PROJECT		

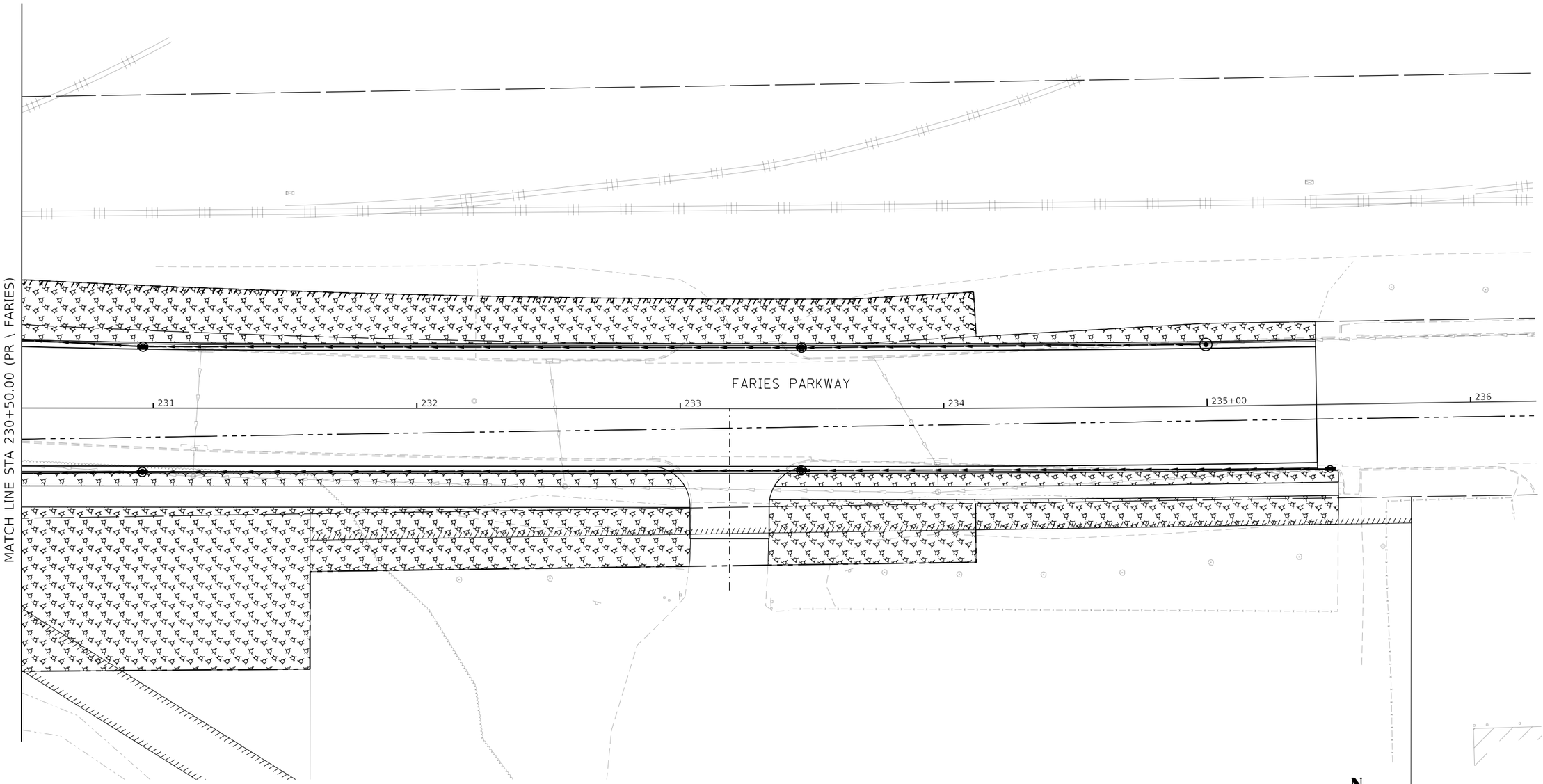

PERMANENT EROSION CONTROL LEGEND

- SEEDING, CLASS 1A WITH MULCH METHOD 1
- SEEDING, CLASS 2A WITH MULCH METHOD 1
- SEEDING, CLASS 2A WITH MULCH METHOD 3
- EROSION CONTROL BLANKET
- HD EROSION CONTROL BLANKET
- TURF REINFORCEMENT MAT
- STONE RIPRAP, CLASS A3
- STONE RIPRAP, CLASS A4

MODEL: Default
FILE NAME: pw:\\aecom-na-pw.bentley.com:AECOM_DS16_NA\Documents\60603202-Brush College\900-CAD GIS\910_CAD\03_SHEETS\02_WHKS\Erosion Control\60603202_SHT_PermErosionControl_12_Faries-06.dgn

design firm no. 184001036
whks
engineers + planners + land surveyors

USER NAME = kpodstawa	DESIGNED - KMP	REVISED -	
	DRAWN - KMP	REVISED -	
PLOT SCALE = 40.0000 ' / in.	CHECKED - ---	REVISED -	
PLOT DATE = 6/17/2020	DATE - 6/12/2020	REVISED -	

STATE OF ILLINOIS
DEPARTMENT OF TRANSPORTATION

FARIES PARKWAY
PERMANENT EROSION AND SEDIMENTATION CONTROL PLAN

SCALE: 1"=20' | SHEET 12 OF 20 SHEETS | STA. 230+50.00 TO STA.

F.A.U. RTE.	SECTION	COUNTY	TOTAL SHEETS	SHEET NO.
	09-00933-01-BR	MACON	572	197
		CONTRACT NO. XXXX(XXX)		
	ILLINOIS	FED. AID PROJECT		

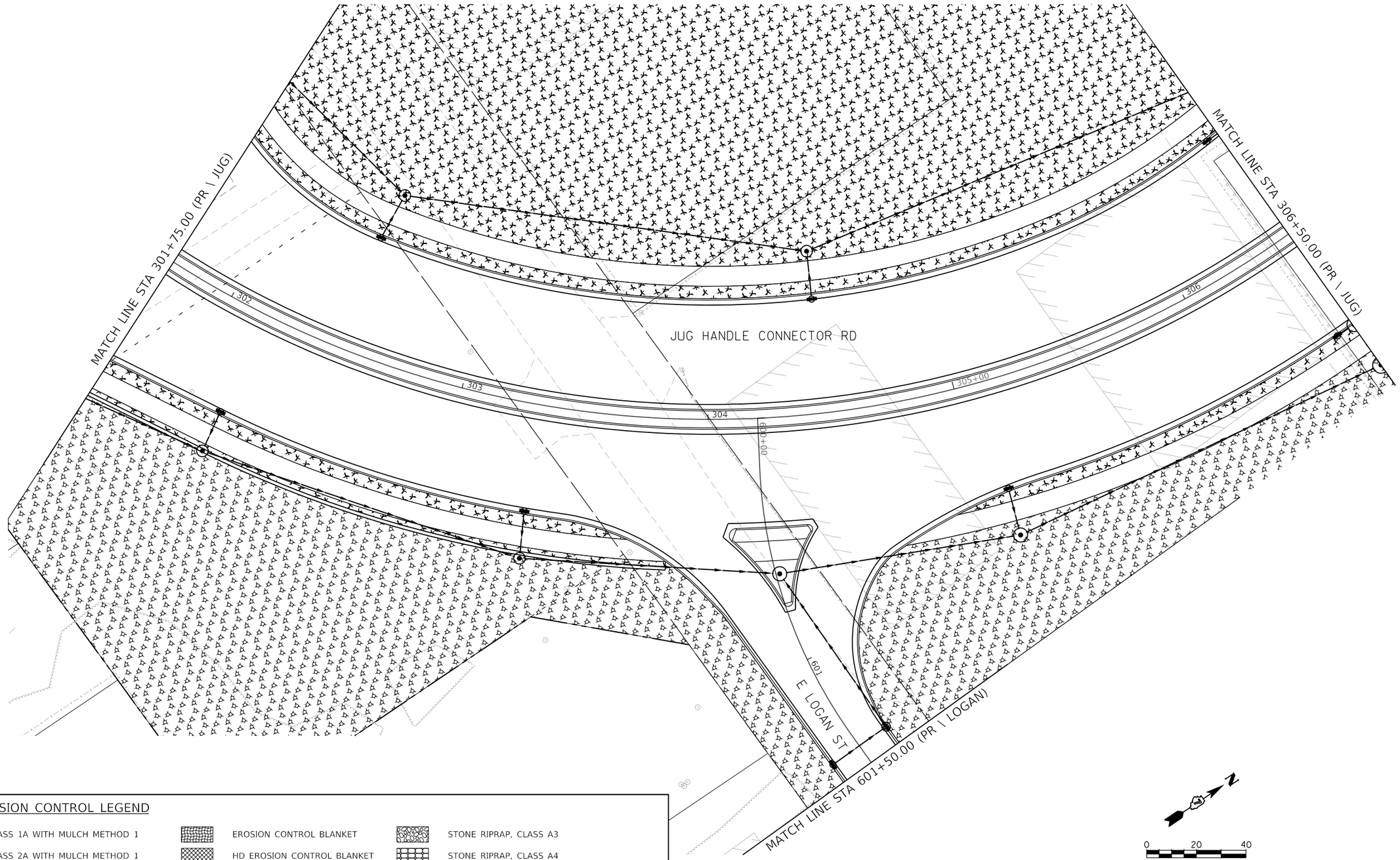

PERMANENT EROSION CONTROL LEGEND

- SEEDING, CLASS 1A WITH MULCH METHOD 1
- SEEDING, CLASS 2A WITH MULCH METHOD 1
- SEEDING, CLASS 2A WITH MULCH METHOD 3
- EROSION CONTROL BLANKET
- HD EROSION CONTROL BLANKET
- TURF REINFORCEMENT MAT
- STONE RIPRAP, CLASS A3
- STONE RIPRAP, CLASS A4

MODEL: Default
FILE NAME: pw:\\aecom=na=pw.bentley.com:AECOM_DS16_NA\Documents\60603202-Brush College\900-CAD GIS\910_CAD\03_SHEETS\02_VHKS\Erosion Control\60603202_SHT_PermErosionControl_13_Jug-01.dgn

design firm no. 184001036
whks
engineers + planners + land surveyors

USER NAME = kpodstawa	DESIGNED - KMP	REVISED -	
	DRAWN - KMP	REVISED -	
PLOT SCALE = 40.0000 ' / in.	CHECKED - ---	REVISED -	
PLOT DATE = 6/17/2020	DATE - 6/12/2020	REVISED -	

STATE OF ILLINOIS
DEPARTMENT OF TRANSPORTATION

JUG HANDLE CONNECTOR ROAD
PERMANENT EROSION AND SEDIMENTATION CONTROL PLAN

SCALE: 1"=20' | SHEET 13 OF 20 SHEETS | STA. 301+75.00 TO STA. 306+50.00

F.A.U. RTE.	SECTION	COUNTY	TOTAL SHEETS	SHEET NO.
	09-00933-01-BR	MACON	572	198
		CONTRACT NO. XXXX(XXX)		
	ILLINOIS	FED. AID PROJECT		

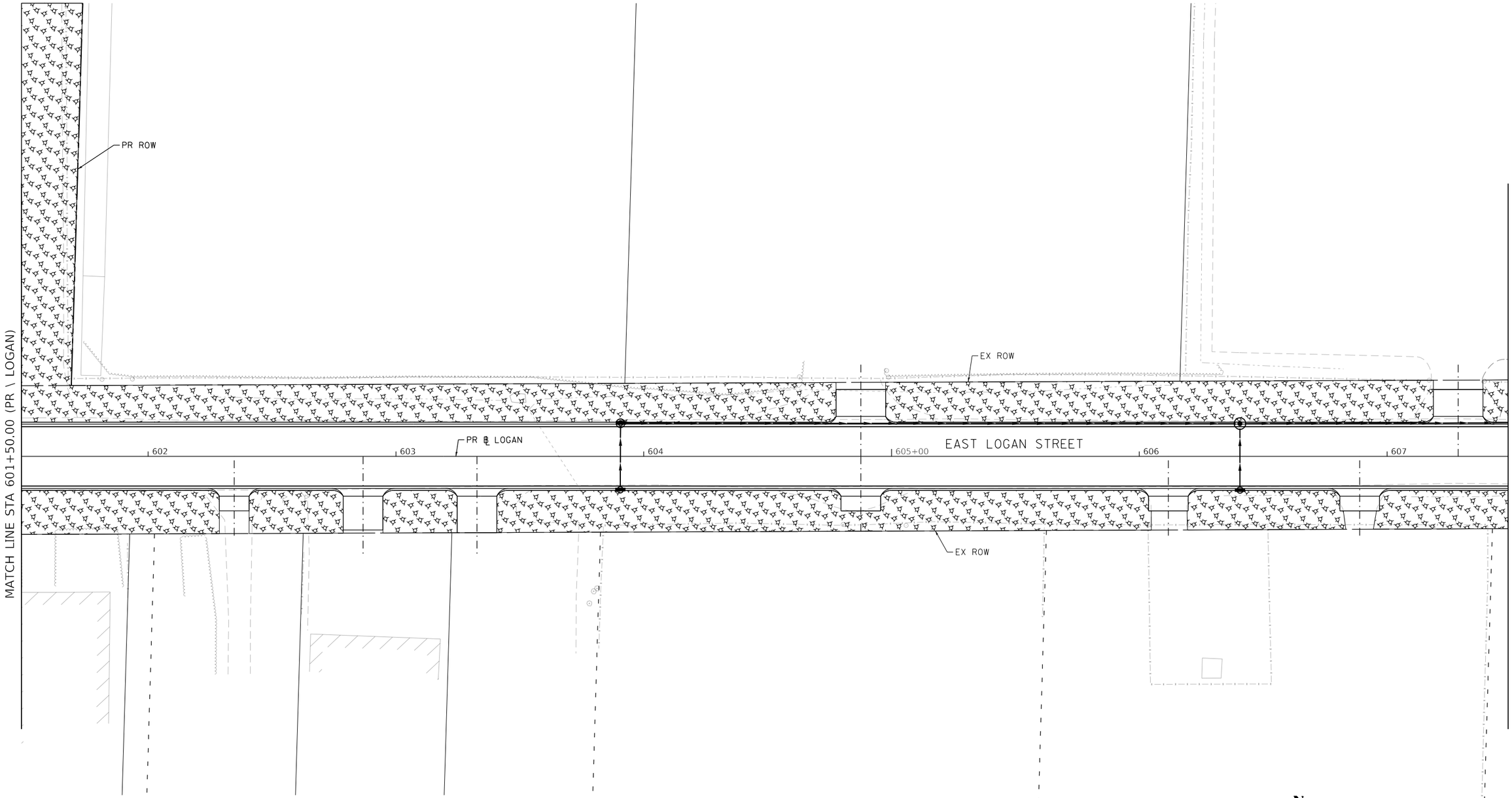

PERMANENT EROSION CONTROL LEGEND

- SEEDING, CLASS 1A WITH MULCH METHOD 1
- SEEDING, CLASS 2A WITH MULCH METHOD 1
- SEEDING, CLASS 2A WITH MULCH METHOD 3
- EROSION CONTROL BLANKET
- HD EROSION CONTROL BLANKET
- TURF REINFORCEMENT MAT
- STONE RIPRAP, CLASS A3
- STONE RIPRAP, CLASS A4

MODEL: Default
FILE NAME: pw:\\aecom-na-pw.bentley.com:AECOM_DS16_NA\Documents\60603202-Brush College\900-CAD GIS\910_CAD\03_SHEETS\02_WHKS\Erosion Control\60603202_SHT_PermErosionControl_14_Logan-01.dgn

design firm no. 184001036
whks
engineers + planners + land surveyors

USER NAME = kpodstawa	DESIGNED - KMP	REVISED -	
	DRAWN - KMP	REVISED -	
PLOT SCALE = 40.0000 ' / in.	CHECKED - ---	REVISED -	
PLOT DATE = 6/17/2020	DATE - 6/12/2020	REVISED -	

STATE OF ILLINOIS
DEPARTMENT OF TRANSPORTATION

EAST LOGAN STREET
PERMANENT EROSION AND SEDIMENTATION CONTROL PLAN

SCALE: 1"=20' | SHEET 14 OF 20 SHEETS | STA. 601+50.00 TO STA. 607+50.00

F.A.U. RTE.	SECTION	COUNTY	TOTAL SHEETS	SHEET NO.
	09-00933-01-BR	MACON	572	199
		CONTRACT NO. XXXX(XXX)		
	ILLINOIS	FED. AID PROJECT		

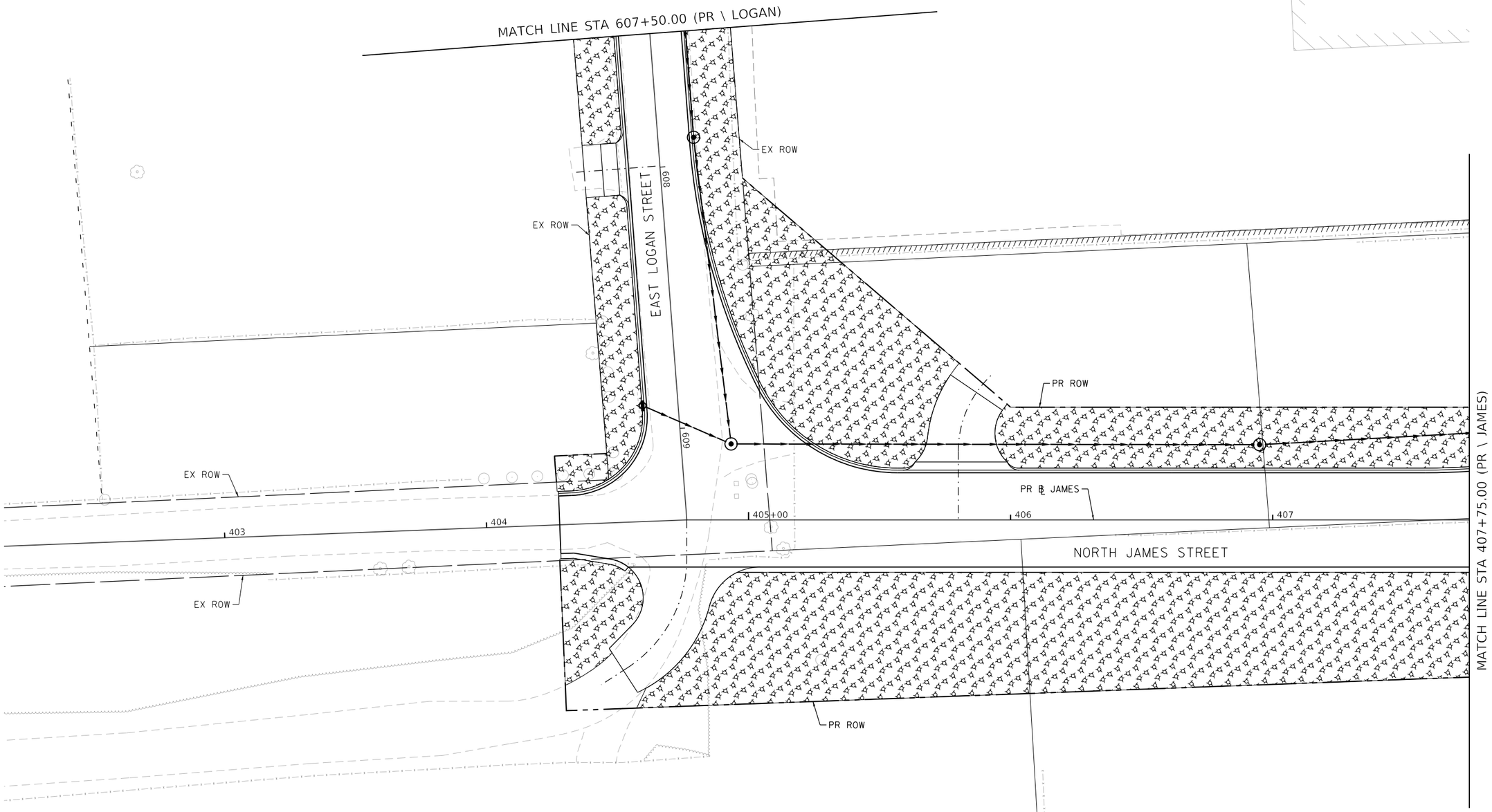

PERMANENT EROSION CONTROL LEGEND

- SEEDING, CLASS 1A WITH MULCH METHOD 1
- SEEDING, CLASS 2A WITH MULCH METHOD 1
- SEEDING, CLASS 2A WITH MULCH METHOD 3
- EROSION CONTROL BLANKET
- HD EROSION CONTROL BLANKET
- TURF REINFORCEMENT MAT
- STONE RIPRAP, CLASS A3
- STONE RIPRAP, CLASS A4

N

0 20 40

SCALE IN FEET

MODEL: Default
FILE NAME: pw:\\aecom-na-pw.bentley.com:AECOM_DS16_NA\Documents\60603202-Brush College\900-CAD GIS\910_CAD\03_SHEETS\02_WHKS\Erosion Control\60603202_SHT_PermErosionControl_15_James-01.dgn

design firm no. 184001036 whks engineers + planners + land surveyors	USER NAME = kpodstawa	DESIGNED - KMP	REVISED -	STATE OF ILLINOIS DEPARTMENT OF TRANSPORTATION	NORTH JAMES STREET PERMANENT EROSION AND SEDIMENTATION CONTROL PLAN
		DRAWN - KMP	REVISED -		
	PLOT SCALE = 40.0000 ' / in.	CHECKED - ---	REVISED -		
	PLOT DATE = 6/17/2020	DATE - 6/12/2020	REVISED -		SCALE: 1"=20' SHEET 15 OF 20 SHEETS STA. 607+50.00 TO STA. 407+75.00

F.A.U. RTE.	SECTION	COUNTY	TOTAL SHEETS	SHEET NO.
	09-00933-01-BR	MACON	572	200
		CONTRACT NO. XXXX(XXX)		
	ILLINOIS	FED. AID PROJECT		

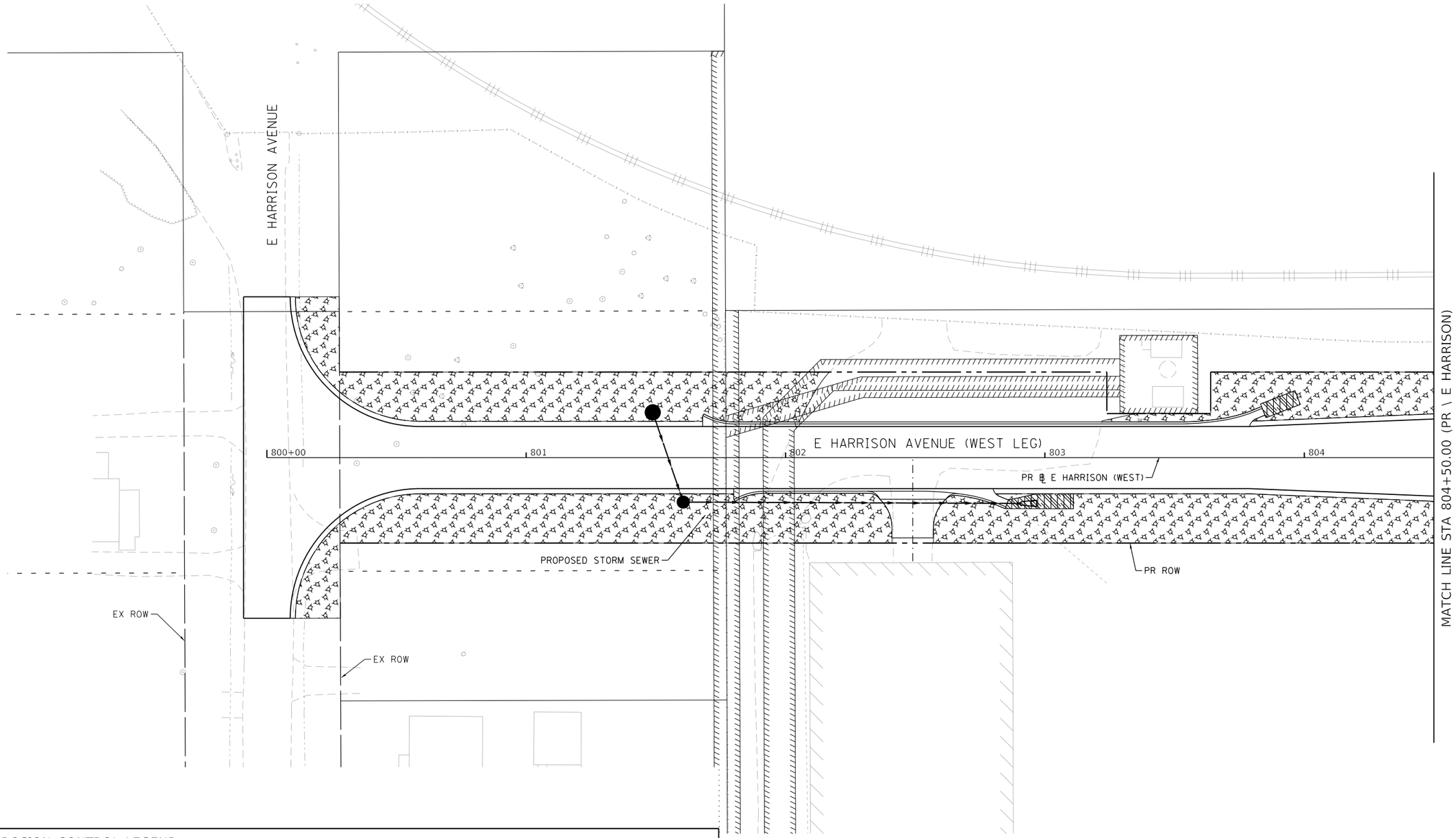

PERMANENT EROSION CONTROL LEGEND

- SEEDING, CLASS 1A WITH MULCH METHOD 1
- SEEDING, CLASS 2A WITH MULCH METHOD 1
- SEEDING, CLASS 2A WITH MULCH METHOD 3
- EROSION CONTROL BLANKET
- HD EROSION CONTROL BLANKET
- TURF REINFORCEMENT MAT
- STONE RIPRAP, CLASS A3
- STONE RIPRAP, CLASS A4

MODEL: Default
FILE NAME: pw:\\aecom-na-pw.bentley.com:AECOM_DS16_NA\Documents\60603202-Brush College\900-CAD GIS\910_CAD\03_SHEETS\02_VHKS\Erosion Control\60603202_SHT_PermErosionControl_16_W-Harrison-01.dgn

design firm no. 184001036 whks engineers + planners + land surveyors	USER NAME = kpodstawa	DESIGNED - KMP	REVISED -	STATE OF ILLINOIS DEPARTMENT OF TRANSPORTATION	E HARRISON AVENUE (WEST LEG) PERMANENT EROSION AND SEDIMENTATION CONTROL PLAN
		DRAWN - KMP	REVISED -		
	PLOT SCALE = 40.0000 ' / in.	CHECKED - --	REVISED -		
	PLOT DATE = 6/17/2020	DATE - 6/12/2020	REVISED -		SCALE: 1"=20' SHEET 16 OF 20 SHEETS STA. 800+00.00 TO STA. 804+50.00

F.A.U. RTE.	SECTION	COUNTY	TOTAL SHEETS	SHEET NO.
	09-00933-01-BR	MACON	572	201
		CONTRACT NO. XXXX(XXX)		
	ILLINOIS	FED. AID PROJECT		

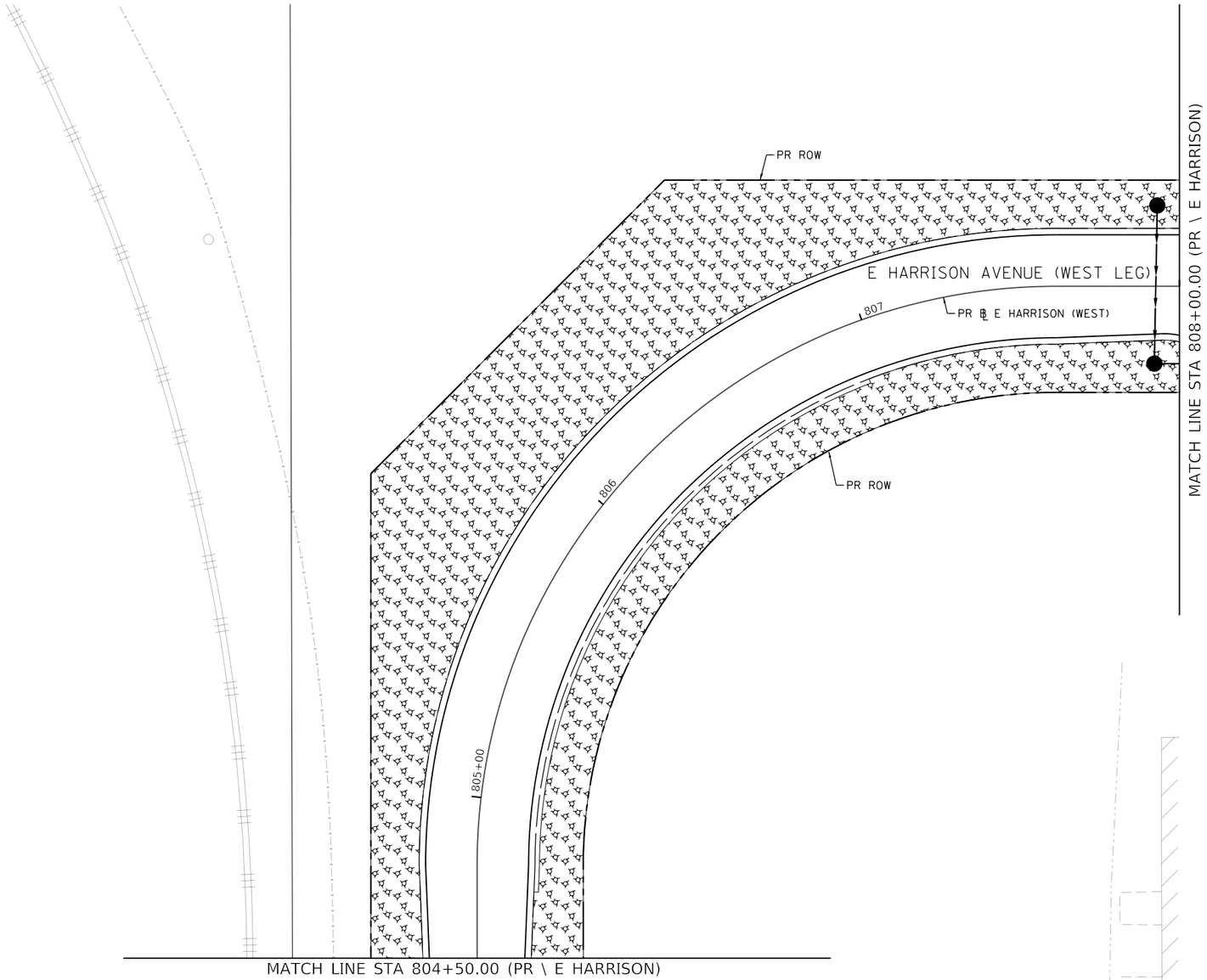

PERMANENT EROSION CONTROL LEGEND

- SEEDING, CLASS 1A WITH MULCH METHOD 1
- SEEDING, CLASS 2A WITH MULCH METHOD 1
- SEEDING, CLASS 2A WITH MULCH METHOD 3
- EROSION CONTROL BLANKET
- HD EROSION CONTROL BLANKET
- TURF REINFORCEMENT MAT
- STONE RIPRAP, CLASS A3
- STONE RIPRAP, CLASS A4

N

0 20 40

SCALE IN FEET

MODEL: Default
FILE NAME: pw:\\aecom-nasw.bentley.com\AECOM_DS16_NA\Documents\60603202-Brush College\900-CAD GIS\910_CAD\03_SHEETS\02_WHKS\Erosion Control\60603202_SHT_PermErosionControl_17_2_WHarrison-02.dgn

design firm no. 184001036 whks engineers + planners + land surveyors	USER NAME = kpodstawa	DESIGNED - KMP	REVISED -	STATE OF ILLINOIS DEPARTMENT OF TRANSPORTATION	E HARRISON AVENUE (WEST LEG) PERMANENT EROSION AND SEDIMENTATION CONTROL PLAN	F.A.U. RTE.	SECTION	COUNTY	TOTAL SHEETS	SHEET NO.
		DRAWN - KMP	REVISED -				09-00933-01-BR	MACON	572	202
	PLOT SCALE = 40.0000 ' / in.	CHECKED - ---	REVISED -					CONTRACT NO. XXXX(XXX)		
	PLOT DATE = 6/17/2020	DATE - 6/12/2020	REVISED -		SCALE: 1"=20' SHEET 17 OF 20 SHEETS STA. 804+50.00 TO STA. 808+00.00		ILLINOIS	FED. AID PROJECT		

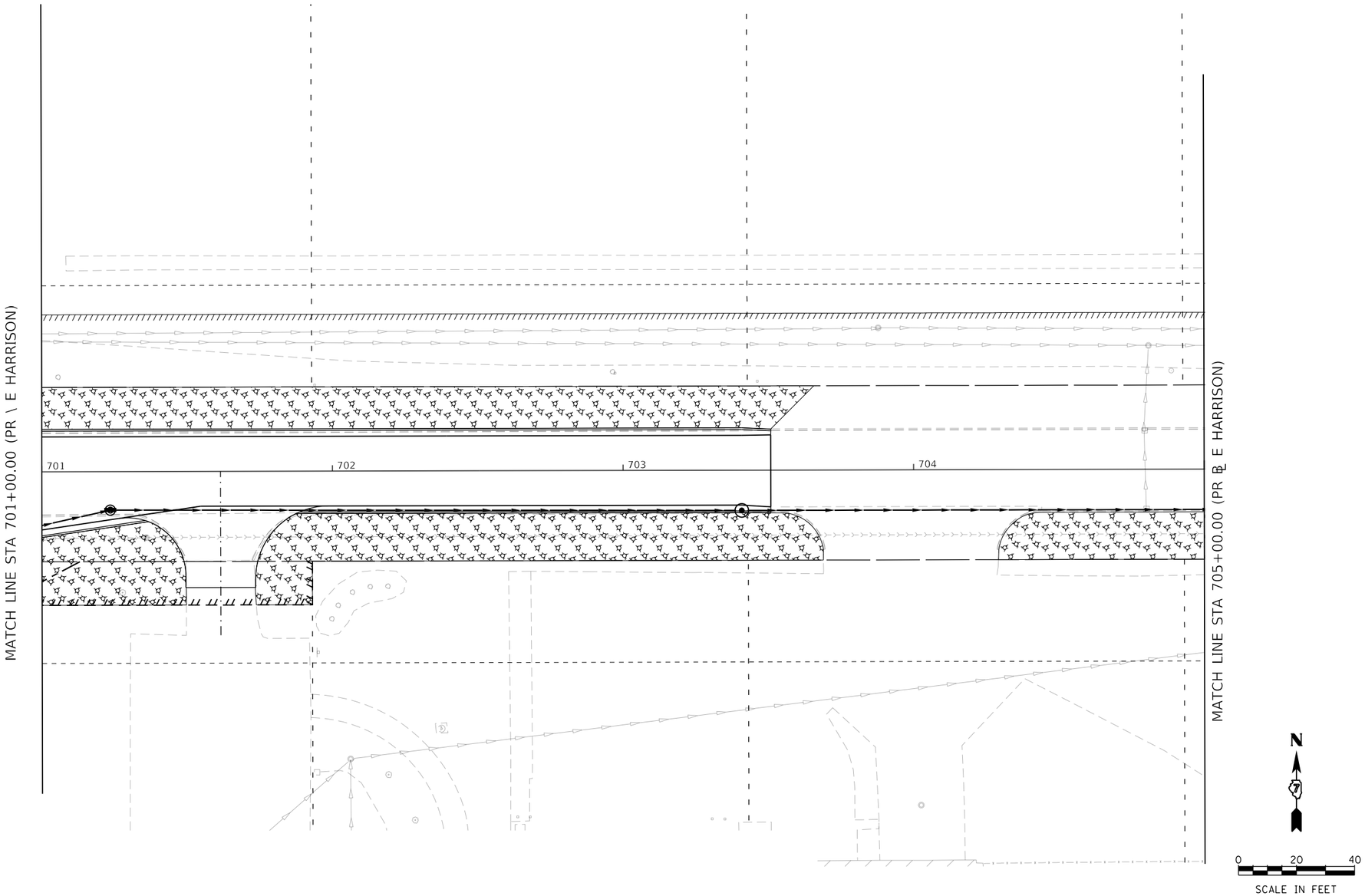

PERMANENT EROSION CONTROL LEGEND

- SEEDING, CLASS 1A WITH MULCH METHOD 1
- SEEDING, CLASS 2A WITH MULCH METHOD 1
- SEEDING, CLASS 2A WITH MULCH METHOD 3
- EROSION CONTROL BLANKET
- HD EROSION CONTROL BLANKET
- TURF REINFORCEMENT MAT
- STONE RIPRAP, CLASS A3
- STONE RIPRAP, CLASS A4

MODEL: Default
FILE NAME: pw:\\aecom=na=pw.bentley.com\AECOM_DS16_NA\Documents\60603202-Brush College\900-CAD GIS\910_CAD\03_SHEETS\02_WHKS\Erosion Control\60603202_SHT_PermErosionControl_18_E Harrison-01.dgn

design firm no. 184001036
whks
engineers + planners + land surveyors

USER NAME = kpodstawa	DESIGNED - KMP	REVISED -	
	DRAWN - KMP	REVISED -	
PLOT SCALE = 40.0000 ' / in.	CHECKED - ---	REVISED -	
PLOT DATE = 6/17/2020	DATE - 6/12/2020	REVISED -	

STATE OF ILLINOIS
DEPARTMENT OF TRANSPORTATION

E HARRISON AVENUE (EAST LEG)
PERMANENT EROSION AND SEDIMENTATION CONTROL PLAN

SCALE: 1"=20' | SHEET 18 OF 20 SHEETS | STA. 701+00.00 TO STA.

F.A.U. RTE.	SECTION	COUNTY	TOTAL SHEETS	SHEET NO.
	09-00933-01-BR	MACON	572	203
		CONTRACT NO. XXXX(XXX)		
	ILLINOIS	FED. AID PROJECT		

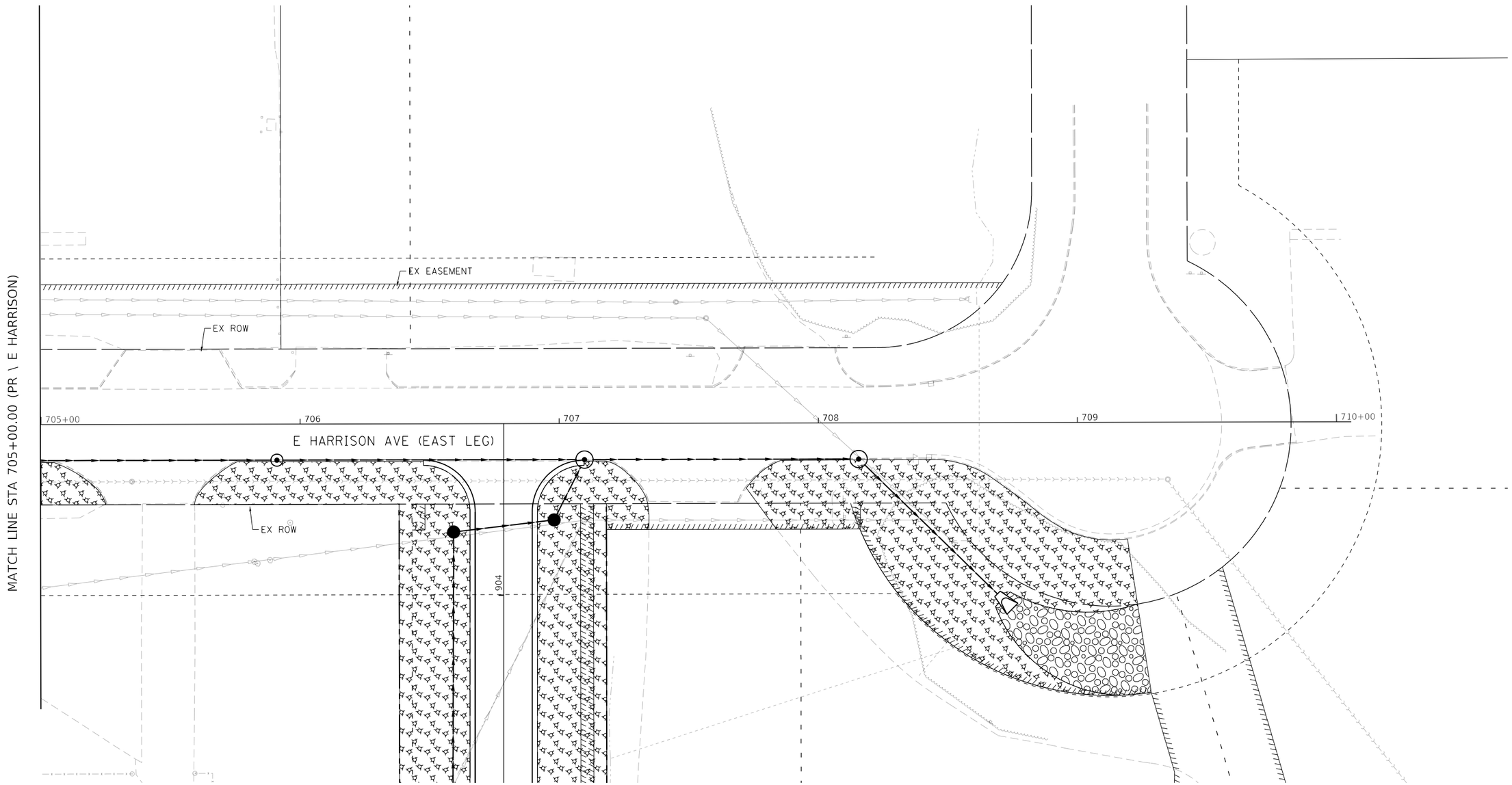

PERMANENT EROSION CONTROL LEGEND

- SEEDING, CLASS 1A WITH MULCH METHOD 1
- SEEDING, CLASS 2A WITH MULCH METHOD 1
- SEEDING, CLASS 2A WITH MULCH METHOD 3
- EROSION CONTROL BLANKET
- HD EROSION CONTROL BLANKET
- TURF REINFORCEMENT MAT
- STONE RIPRAP, CLASS A3
- STONE RIPRAP, CLASS A4

N

0 20 40

SCALE IN FEET

MODEL: Default
FILE NAME: pw:\\aecom-na-pw.bentley.com:AECOM_DS16_NA\Documents\60603202-Brush College\900-CAD GIS\910_CAD\03_SHEETS\02_WHKS\Erosion Control\60603202_SHT_PermErosionControl_19_E Harrison-02.dgn

design firm no. 184001036 whks engineers + planners + land surveyors	USER NAME = kpodstawa	DESIGNED - KMP	REVISED -	STATE OF ILLINOIS DEPARTMENT OF TRANSPORTATION	E HARRISON AVENUE (EAST LEG) PERMANENT EROSION AND SEDIMENTATION CONTROL PLAN
		DRAWN - KMP	REVISED -		
	PLOT SCALE = 40.0000 ' / in.	CHECKED - ---	REVISED -		
	PLOT DATE = 6/17/2020	DATE - 6/12/2020	REVISED -		SCALE: 1"=20' SHEET 19 OF 20 SHEETS STA. 705+00.00 TO STA. 710+00.00

F.A.U. RTE.	SECTION	COUNTY	TOTAL SHEETS	SHEET NO.
	09-00933-01-BR	MACON	572	204
		CONTRACT NO. XXXX(XXX)		
	ILLINOIS	FED. AID PROJECT		

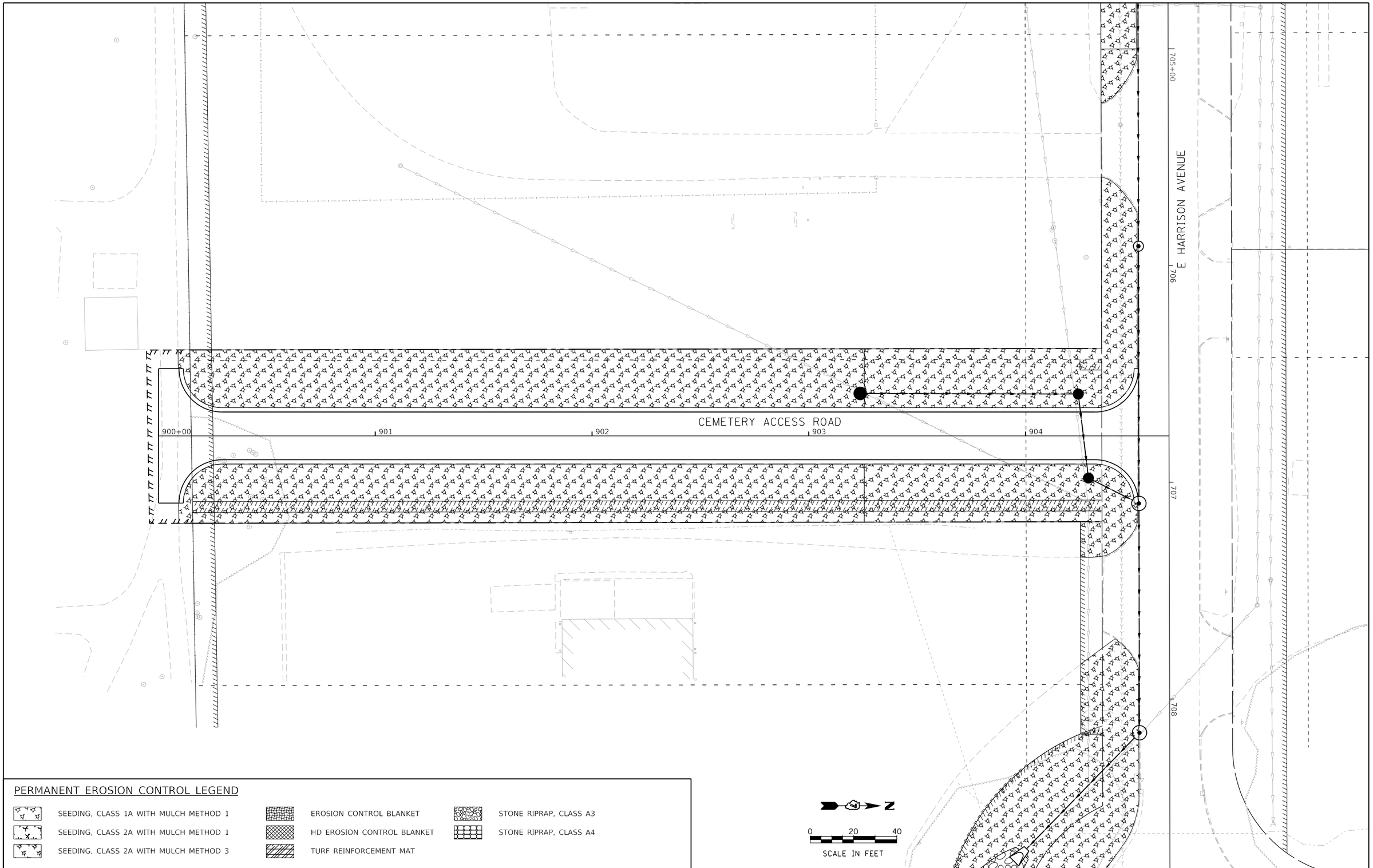

PERMANENT EROSION CONTROL LEGEND

- SEEDING, CLASS 1A WITH MULCH METHOD 1
- SEEDING, CLASS 2A WITH MULCH METHOD 1
- SEEDING, CLASS 2A WITH MULCH METHOD 3
- EROSION CONTROL BLANKET
- HD EROSION CONTROL BLANKET
- TURF REINFORCEMENT MAT
- STONE RIPRAP, CLASS A3
- STONE RIPRAP, CLASS A4

MODEL: Default
FILE NAME: pw:\\aecom-na-pw.bentley.com:AECOM_DS16_NA\Documents\60603202-Brush College\900-CAD GIS\910_CAD\03_SHEETS\02_VHKS\Erosion Control\60603202_SHT_PermErosionControl_20_Cemetery-01.dgn

design firm no. 184001036
whks
engineers + planners + land surveyors

USER NAME = kpodstawa	DESIGNED - KMP	REVISED -	
	DRAWN - KMP	REVISED -	
PLOT SCALE = 40.0000 ' / in.	CHECKED - ---	REVISED -	
PLOT DATE = 6/17/2020	DATE - 6/12/2020	REVISED -	

STATE OF ILLINOIS
DEPARTMENT OF TRANSPORTATION

CEMETERY ACCESS ROAD
PERMANENT EROSION AND SEDIMENTATION CONTROL PLAN

SCALE: 1"=20' | SHEET 20 OF 20 SHEETS | STA. 900+00.00 TO STA. 904+52.12

F.A.U. RTE.	SECTION	COUNTY	TOTAL SHEETS	SHEET NO.
	09-00933-01-BR	MACON	572	205
		CONTRACT NO. XXXX(XXX)		
	ILLINOIS	FED. AID PROJECT		

ADM OVERHEAD UTILITY PIPE

EX IC RR TRACK

SEE DRAINAGE PLAN

SEE WATERMAIN PLAN

STA 46+59.44
PR ℄ BRUSH

24" WATER LINE

SEE WATERMAIN PLAN

SEE DRAINAGE PLAN

16" ABANDONED FORCE MAIN

PR ℄ BRUSH

BRUSH COLLEGE RD

47 48 49 50+00 51

SEE WATERMAIN PLAN

12" WATER LINE

ADM OVERHEAD UTILITY PIPE

MATCH LINE STA 52+00.00 (PR ℄ BRUSH)

UTILITY LEGEND

- EXISTING AERIAL UTILITY LINE
- EXISTING GAS LINE
- EXISTING UG TELEPHONE LINE
- EXISTING WATER LINE
- ABANDONED OIL LINE
- EXISTING FIBER OPTICS LINE
- EXISTING UG ELECTRIC LINE
- EXISTING STORM SEWER
- EXISTING SANITARY SEWER
- EXISTING SANITARY SEWER FORCE MAIN

ROW LEGEND

- EXISTING ROW
- EXISTING EASEMENT
- EXISTING SECTION LINES
- EXISTING PROPERTY LINES
- PROPOSED ROW
- PROPOSED TEMPORARY EASEMENT
- PROPOSED PERMANENT EASEMENT

- (A) TO BE WATCHED AND PROTECTED
- (B) TO BE RELOCATED BY OTHERS
- (C) TO BE ADJUSTED
- (D) PROPOSED REMOVAL-SEE CORRESPONDING PLANS

0 20 40
SCALE IN FEET

MODEL: Default
FILE NAME: pw:\\aecom-na-pw.bentley.com:AECOM_DS16_NA\Documents\60603202-Brush College\900-CAD GIS\910_CAD\03_SHEETS\01_AECOMEx Utilities\60603202_SHT_EX Utility_01_Brush-01

AECOM
345 EAST ASH AVENUE, SUITE B
DECATUR, IL 62526-6161
PHONE: (217) 875-4800 FAX: (217) 875-3577

USER NAME = elif.ulger	DESIGNED - EU	REVISED -
	DRAWN - EU	REVISED -
PLOT SCALE = 40.0000 ' / in.	CHECKED - WBS	REVISED -
PLOT DATE = 6/19/2020	DATE - 6/12/2020	REVISED -

STATE OF ILLINOIS
DEPARTMENT OF TRANSPORTATION

BRUSH COLLEGE ROAD
EXISTING UTILITY PLAN

SCALE: 1"=20' | SHEET 1 OF 20 SHEETS | STA. 46+59.44 TO STA. 52+00.00

F.A.U. RTE.	SECTION	COUNTY	TOTAL SHEETS	SHEET NO.
7448	09-00933-01-BR	MACON	572	206
		CONTRACT NO. XXXX(XXX)		
		ILLINOIS	FED. AID PROJECT	

UTILITY LEGEND

- EXISTING AERIAL UTILITY LINE
- EXISTING GAS LINE
- EXISTING UG TELEPHONE LINE
- EXISTING WATER LINE
- ABANDONED OIL LINE
- EXISTING FIBER OPTICS LINE
- EXISTING UG ELECTRIC LINE
- EXISTING STORM SEWER
- EXISTING SANITARY SEWER
- EXISTING SANITARY SEWER FORCE MAIN

ROW LEGEND

- EXISTING ROW
- EXISTING EASEMENT
- EXISTING SECTION LINES
- EXISTING PROPERTY LINES
- PROPOSED ROW
- PROPOSED TEMPORARY EASEMENT
- PROPOSED PERMANENT EASEMENT

- (A) TO BE WATCHED AND PROTECTED
- (B) TO BE RELOCATED BY OTHERS
- (C) TO BE ADJUSTED
- (D) PROPOSED REMOVAL-SEE CORRESPONDING PLANS

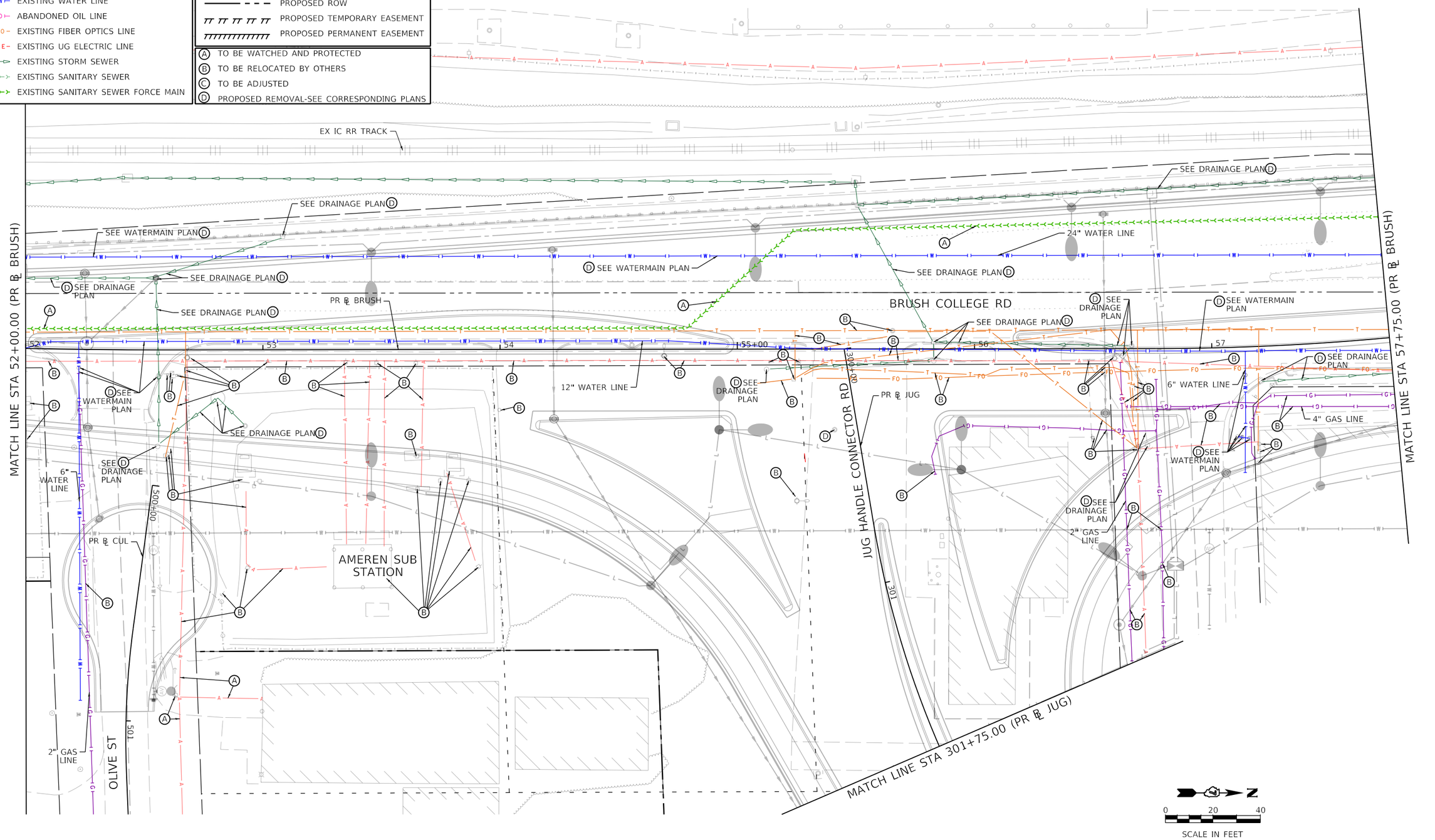

MODEL: Default
FILE NAME: pw:\\aecom-na-pw.bentley.com:aECOM_DS16_NA\Documents\60603202-Brush College\900-CAD GIS\910_CAD\03_SHEETS\01_AECOM\Ex Utilities\60603202_SHT_EX Utility_02_Brush>02

AECOM
345 EAST ASH AVENUE, SUITE B
DECATUR, IL 62526-6161
PHONE: (217) 875-4800 FAX: (217) 875-3577

USER NAME = elliffulger	DESIGNED - EU	REVISED -
	DRAWN - EU	REVISED -
PLOT SCALE = 40.0000 ' / In.	CHECKED - WBS	REVISED -
PLOT DATE = 6/19/2020	DATE - 6/12/2020	REVISED -

STATE OF ILLINOIS
DEPARTMENT OF TRANSPORTATION

BRUSH COLLEGE ROAD
EXISTING UTILITY PLAN

SCALE: 1"=20' | SHEET 2 OF 20 SHEETS | STA. 52+00.00 TO STA. 57+75.00

F.A.U. RTE.	SECTION	COUNTY	TOTAL SHEETS	SHEET NO.
7448	09-00933-01-BR	MACON	572	207

CONTRACT NO. XXXX(XXX)

ILLINOIS | FED. AID PROJECT

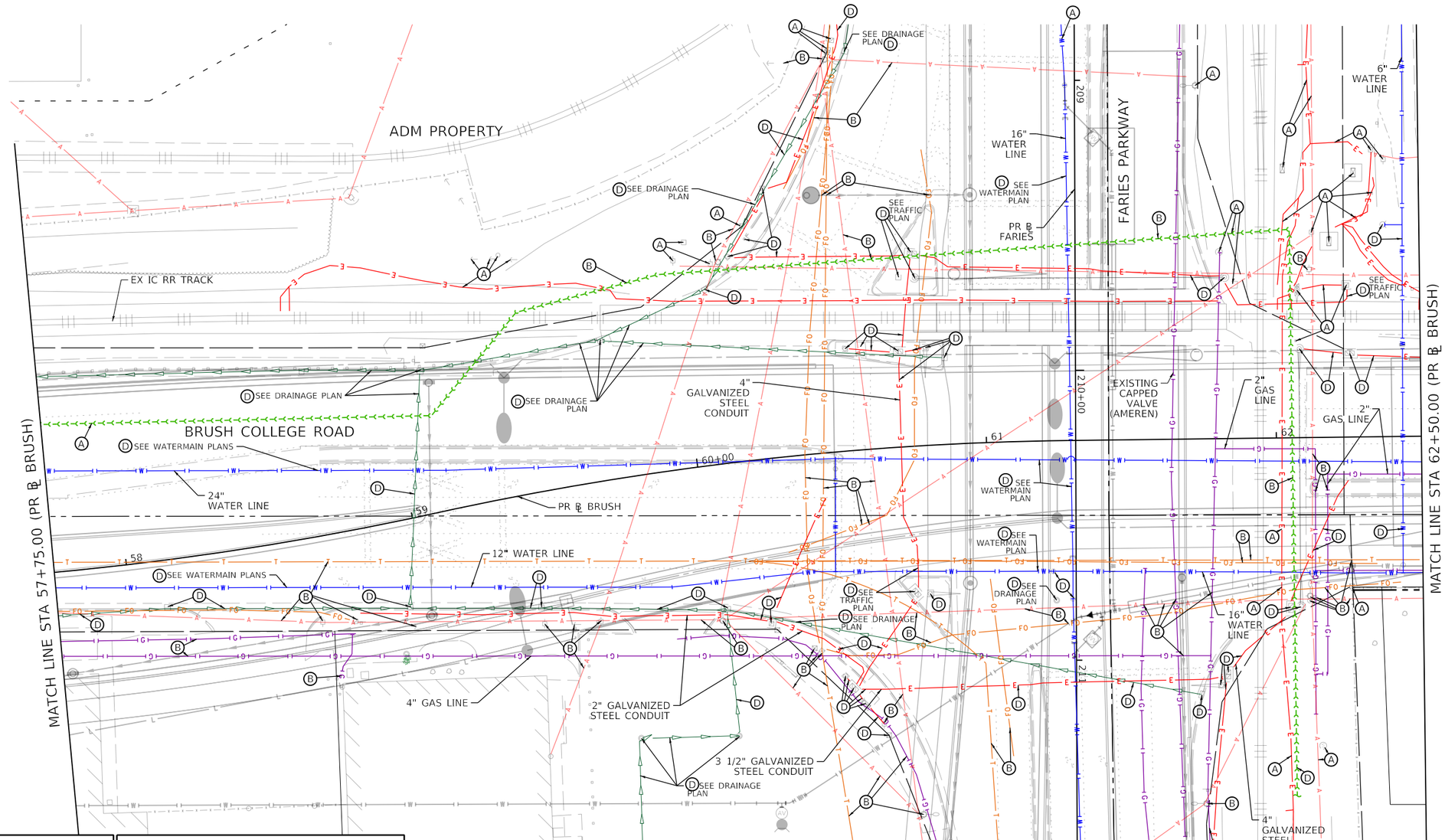

UTILITY LEGEND

- EXISTING AERIAL UTILITY LINE
- EXISTING GAS LINE
- EXISTING UG TELEPHONE LINE
- EXISTING WATER LINE
- ABANDONED OIL LINE
- EXISTING FIBER OPTICS LINE
- EXISTING UG ELECTRIC LINE
- EXISTING STORM SEWER
- EXISTING SANITARY SEWER
- EXISTING SANITARY SEWER FORCE MAIN

ROW LEGEND

- EXISTING ROW
- EXISTING EASEMENT
- EXISTING SECTION LINES
- EXISTING PROPERTY LINES
- PROPOSED ROW
- PROPOSED TEMPORARY EASEMENT
- PROPOSED PERMANENT EASEMENT

- (A) TO BE WATCHED AND PROTECTED
- (B) TO BE RELOCATED BY OTHERS
- (C) TO BE ADJUSTED
- (D) PROPOSED REMOVAL-SEE CORRESPONDING PLANS

0 20 40
SCALE IN FEET

MODEL: Default
FILE NAME: pw:\\aecom-na-pw.bentley.com:AECOM_DS16_NA\Documents\60603202-Brush College\900-CAD GIS\910_CAD\03_SHEETS\01_AECOM\Ex Utilities\60603202_SHT_EX Utility_03_Brush-03

AECOM
345 EAST ASH AVENUE, SUITE B
DECATUR, IL 62526-6161
PHONE: (217) 875-4800 FAX: (217) 875-3577

USER NAME = elif.ulger	DESIGNED - EU	REVISED -	
	DRAWN - EU	REVISED -	
PLOT SCALE = 40.0000 ' / In.	CHECKED - WBS	REVISED -	
PLOT DATE = 6/19/2020	DATE - 6/12/2020	REVISED -	

STATE OF ILLINOIS
DEPARTMENT OF TRANSPORTATION

BRUSH COLLEGE ROAD
EXISTING UTILITY PLAN

SCALE: 1"=20' | SHEET 3 OF 20 SHEETS | STA. 57+75.00 TO STA. 62+50.00

F.A.U. RTE.	SECTION	COUNTY	TOTAL SHEETS	SHEET NO.
7448	09-00933-01-BR	MACON	572	208

CONTRACT NO. XXXX(XXX)

ILLINOIS | FED. AID PROJECT

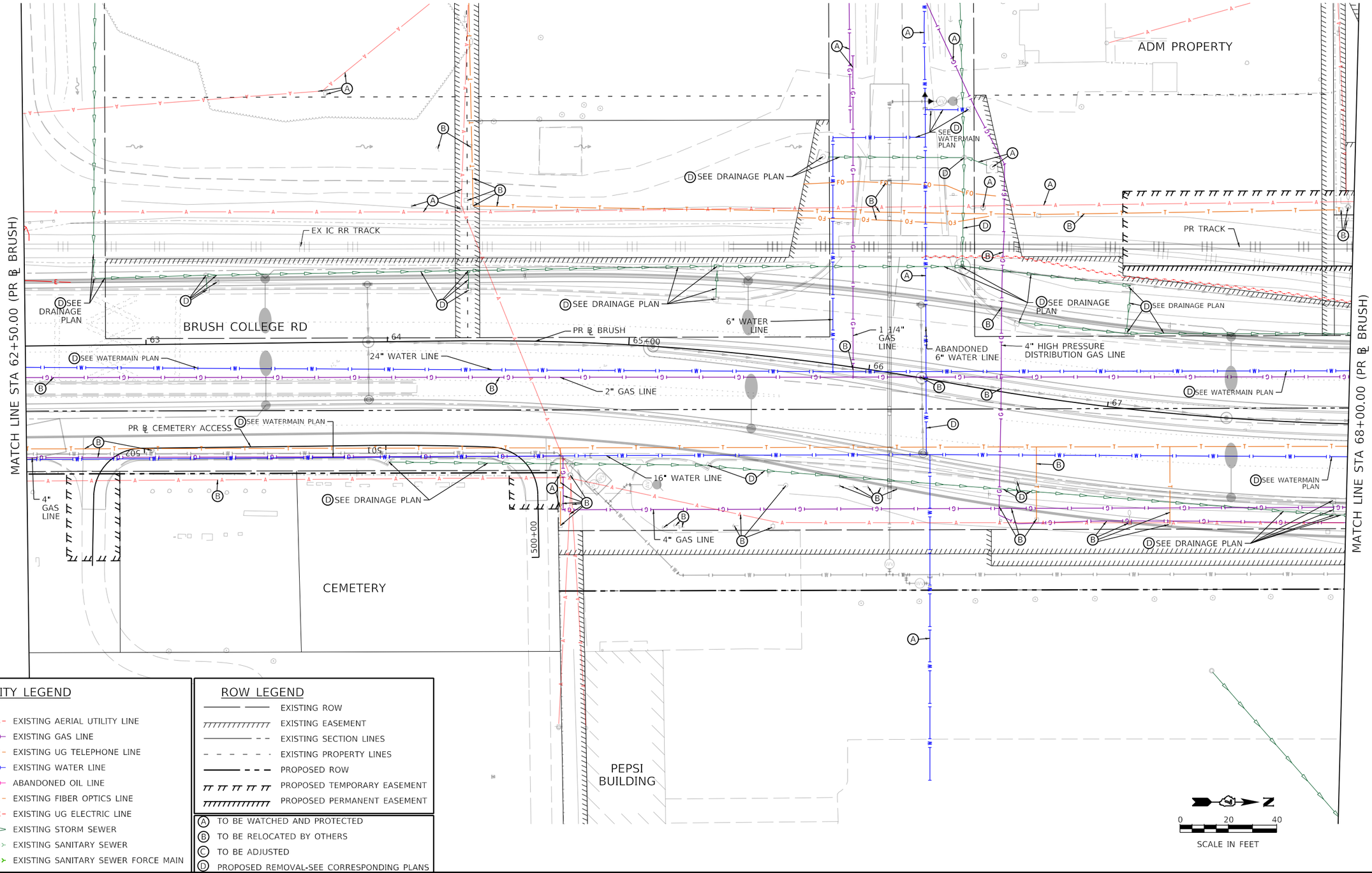

UTILITY LEGEND

- EXISTING AERIAL UTILITY LINE
- EXISTING GAS LINE
- EXISTING UG TELEPHONE LINE
- EXISTING WATER LINE
- ABANDONED OIL LINE
- EXISTING FIBER OPTICS LINE
- EXISTING UG ELECTRIC LINE
- EXISTING STORM SEWER
- EXISTING SANITARY SEWER
- EXISTING SANITARY SEWER FORCE MAIN

ROW LEGEND

- EXISTING ROW
- EXISTING EASEMENT
- EXISTING SECTION LINES
- EXISTING PROPERTY LINES
- PROPOSED ROW
- PROPOSED TEMPORARY EASEMENT
- PROPOSED PERMANENT EASEMENT

- (A) TO BE WATCHED AND PROTECTED
- (B) TO BE RELOCATED BY OTHERS
- (C) TO BE ADJUSTED
- (D) PROPOSED REMOVAL-SEE CORRESPONDING PLANS

AECOM
345 EAST ASH AVENUE, SUITE B
DECATUR, IL 62526-5161
PHONE: (217) 875-4800 FAX: (217) 875-3577

USER NAME = elif.ulger	DESIGNED - EU	REVISED -
	DRAWN - EU	REVISED -
PLOT SCALE = 40.0000 ' / in.	CHECKED - WBS	REVISED -
PLOT DATE = 6/19/2020	DATE - 6/12/2020	REVISED -

STATE OF ILLINOIS
DEPARTMENT OF TRANSPORTATION

BRUSH COLLEGE ROAD
EXISTING UTILITY PLAN

SCALE: 1"=20' | SHEET 4 OF 20 SHEETS | STA. 62+50.00 TO STA. 68+00.00

F.A.U. RTE.	SECTION	COUNTY	TOTAL SHEETS	SHEET NO.
7448	09-00933-01-BR	MACON	572	209

CONTRACT NO. XXXX(XXX)

ILLINOIS | FED. AID PROJECT

MODEL: Default
FILE NAME: pw:\\aecomnaow.bentley.com:AECOM_DS16_NA\Documents\60603202-Brush College\900-CAD GIS\910_CAD\03_SHEETS\01_AECOM\Ex Utilities\60603202_SHT_EX Utility_04_Brush-04

UTILITY LEGEND

- EXISTING AERIAL UTILITY LINE
- EXISTING GAS LINE
- EXISTING UG TELEPHONE LINE
- EXISTING WATER LINE
- ABANDONED OIL LINE
- EXISTING FIBER OPTICS LINE
- EXISTING UG ELECTRIC LINE
- EXISTING STORM SEWER
- EXISTING SANITARY SEWER
- EXISTING SANITARY SEWER FORCE MAIN

ROW LEGEND

- EXISTING ROW
- EXISTING EASEMENT
- EXISTING SECTION LINES
- EXISTING PROPERTY LINES
- PROPOSED ROW
- PROPOSED TEMPORARY EASEMENT
- PROPOSED PERMANENT EASEMENT

- (A) TO BE WATCHED AND PROTECTED
- (B) TO BE RELOCATED BY OTHERS
- (C) TO BE ADJUSTED
- (D) PROPOSED REMOVAL-SEE CORRESPONDING PLANS

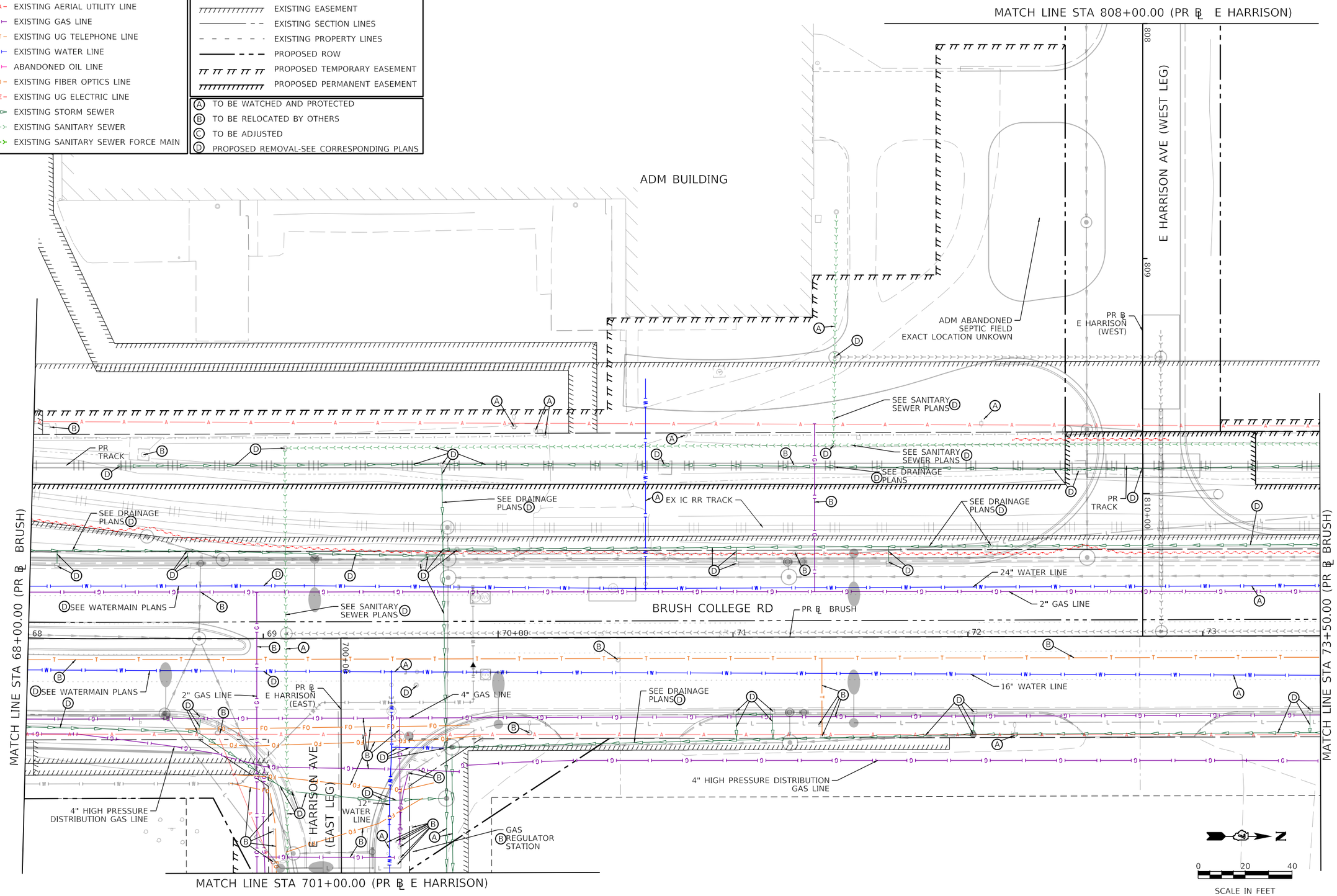

MODEL: Default
FILE NAME: pw:\\aecomnas-pw.bentley.com:aecom_ds16_na\Documents\60603202-Brush College\900-CAD GIS\910_CAD\03_SHEETS\01_AECOM\Ex Utilities\60603202_SHT_EX Utility_05_Brush-05

AECOM
345 EAST ASH AVENUE, SUITE B
DECATUR, IL 62526-6161
PHONE: (217) 875-4800 FAX: (217) 875-3577

USER NAME = elliff.ulger	DESIGNED - EU	REVISED -	
	DRAWN - EU	REVISED -	
PLOT SCALE = 40.0000 ' / In.	CHECKED - WBS	REVISED -	
PLOT DATE = 6/19/2020	DATE - 6/12/2020	REVISED -	

STATE OF ILLINOIS
DEPARTMENT OF TRANSPORTATION

BRUSH COLLEGE ROAD
EXISTING UTILITY PLAN

SCALE: 1"=20' | SHEET 5 OF 20 SHEETS | STA. 68+00.00 TO STA. 73+50.00

F.A.U. RTE.	SECTION	COUNTY	TOTAL SHEETS	SHEET NO.
7448	09-00933-01-BR	MACON	572	210
		CONTRACT NO. XXXX(XXX)		
		ILLINOIS	FED. AID PROJECT	

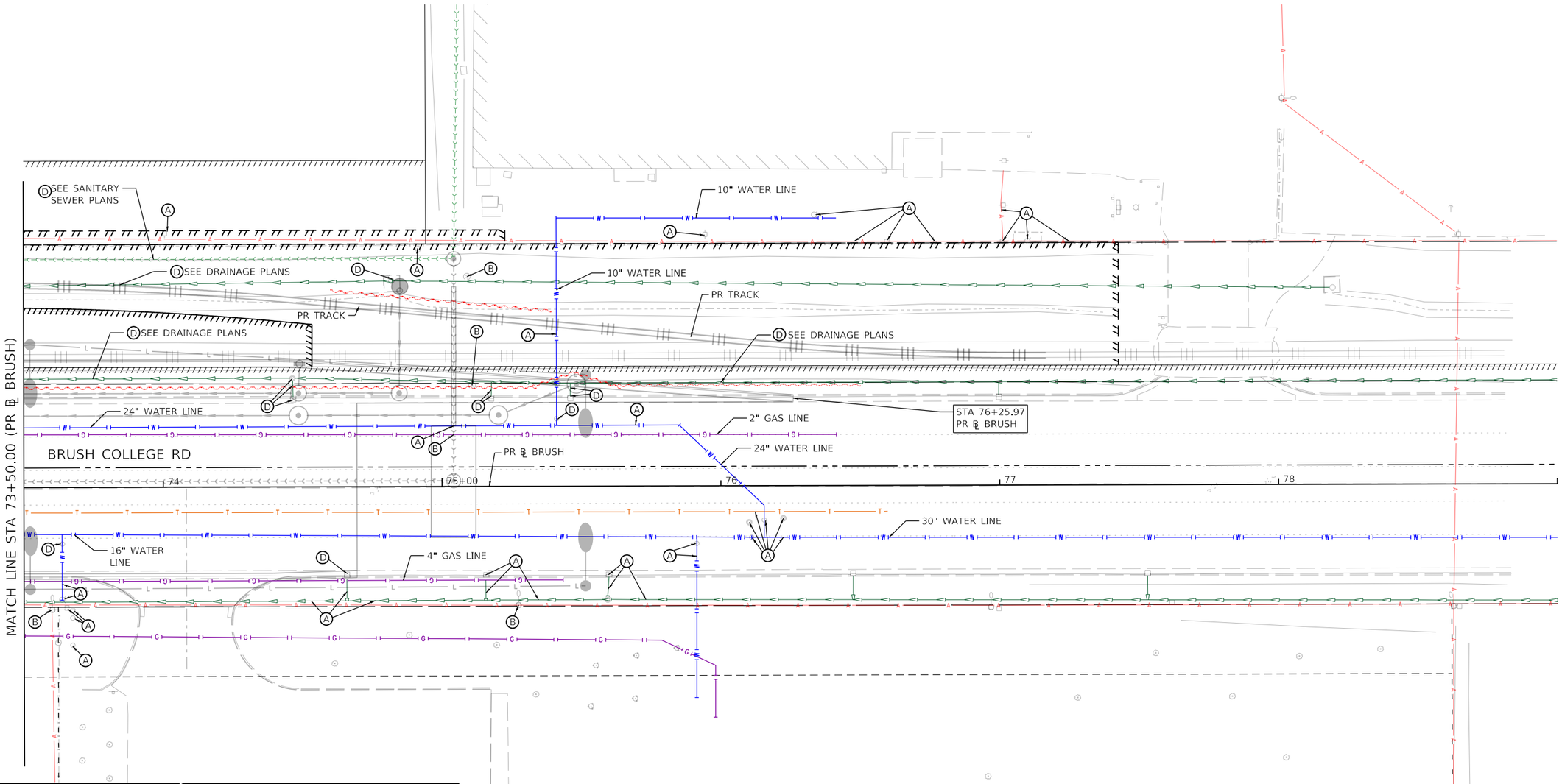

UTILITY LEGEND

- EXISTING AERIAL UTILITY LINE
- EXISTING GAS LINE
- EXISTING UG TELEPHONE LINE
- EXISTING WATER LINE
- ABANDONED OIL LINE
- EXISTING FIBER OPTICS LINE
- EXISTING UG ELECTRIC LINE
- EXISTING STORM SEWER
- EXISTING SANITARY SEWER
- EXISTING SANITARY SEWER FORCE MAIN

ROW LEGEND

- EXISTING ROW
- EXISTING EASEMENT
- EXISTING SECTION LINES
- EXISTING PROPERTY LINES
- PROPOSED ROW
- PROPOSED TEMPORARY EASEMENT
- PROPOSED PERMANENT EASEMENT

- (A) TO BE WATCHED AND PROTECTED
- (B) TO BE RELOCATED BY OTHERS
- (C) TO BE ADJUSTED
- (D) PROPOSED REMOVAL-SEE CORRESPONDING PLANS

0 20 40
SCALE IN FEET

MODEL: Default
FILE NAME: pw:\\aecom-na-pw.bentley.com:aECOM_DS16_NA\Documents\60603202-Brush College\900-CAD GIS\910_CAD\03_SHEETS\01_AECOM\Ex Utilities\60603202_SHT_EX Utility_06_Brush>06

AECOM
345 EAST ASH AVENUE, SUITE B
DECATUR, IL 62526-6161
PHONE: (217) 875-4800 FAX: (217) 875-3577

USER NAME = elif.ulger	DESIGNED - EU	REVISED -	
	DRAWN - EU	REVISED -	
PLOT SCALE = 40.0000 ' / In.	CHECKED - WBS	REVISED -	
PLOT DATE = 6/19/2020	DATE - 6/12/2020	REVISED -	

STATE OF ILLINOIS
DEPARTMENT OF TRANSPORTATION

BRUSH COLLEGE ROAD
EXISTING UTILITY PLAN

SCALE: 1"=20' | SHEET 6 OF 20 SHEETS | STA. 73+50.00 TO STA.

F.A.U. RTE.	SECTION	COUNTY	TOTAL SHEETS	SHEET NO.
7448	09-00933-01-BR	MACON	572	211

CONTRACT NO. XXXX(XXX)

ILLINOIS | FED. AID PROJECT

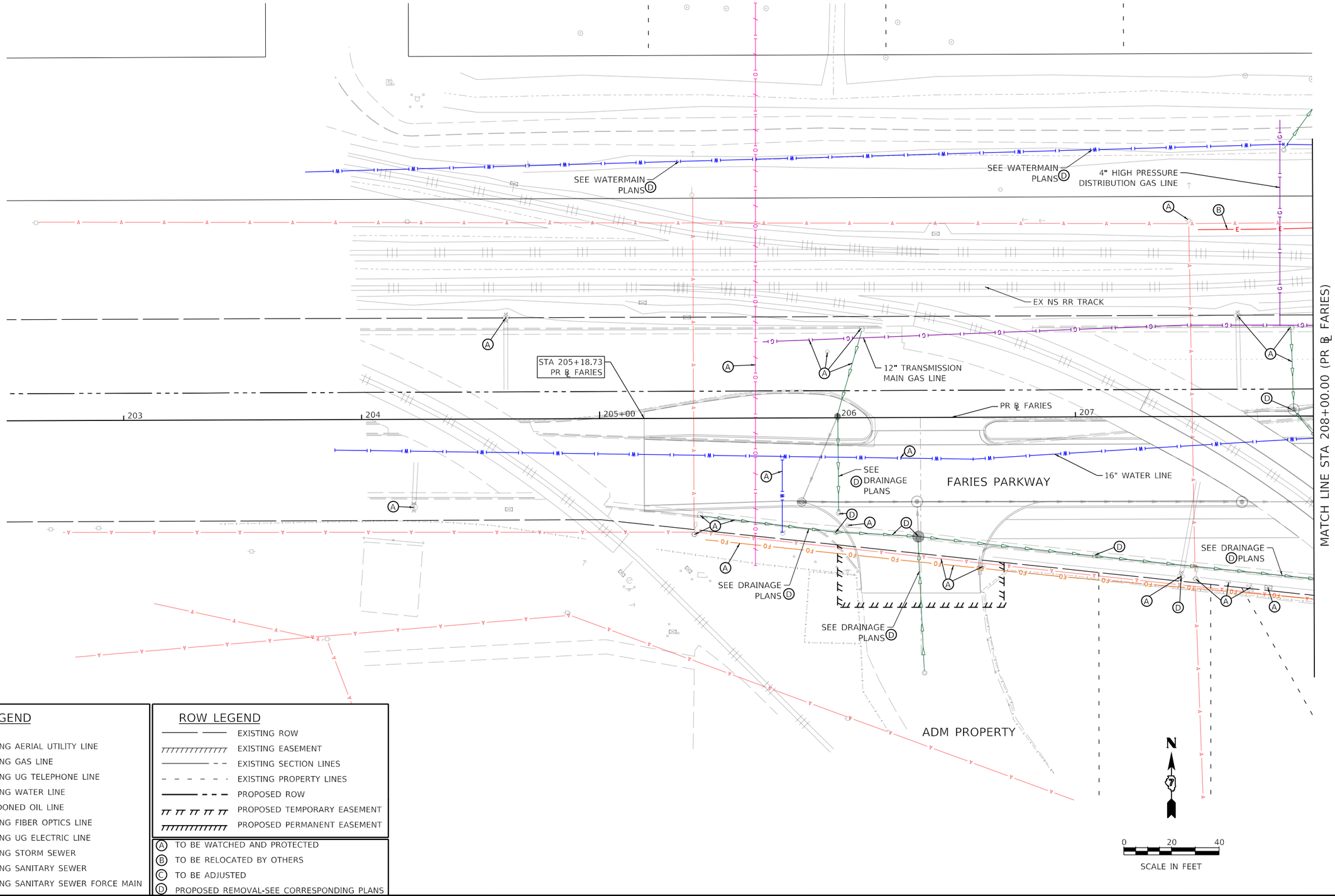

UTILITY LEGEND

- EXISTING AERIAL UTILITY LINE
- EXISTING GAS LINE
- EXISTING UG TELEPHONE LINE
- EXISTING WATER LINE
- ABANDONED OIL LINE
- EXISTING FIBER OPTICS LINE
- EXISTING UG ELECTRIC LINE
- EXISTING STORM SEWER
- EXISTING SANITARY SEWER
- EXISTING SANITARY SEWER FORCE MAIN

ROW LEGEND

- EXISTING ROW
- EXISTING EASEMENT
- EXISTING SECTION LINES
- EXISTING PROPERTY LINES
- PROPOSED ROW
- PROPOSED TEMPORARY EASEMENT
- PROPOSED PERMANENT EASEMENT

- (A) TO BE WATCHED AND PROTECTED
- (B) TO BE RELOCATED BY OTHERS
- (C) TO BE ADJUSTED
- (D) PROPOSED REMOVAL-SEE CORRESPONDING PLANS

AECOM
345 EAST ASH AVENUE, SUITE B
DECATUR, IL 62526-6161
PHONE: (217) 875-4800 FAX: (217) 875-3577

USER NAME = elif.ulger	DESIGNED - EU	REVISED -
	DRAWN - EU	REVISED -
PLOT SCALE = 40.0000 ' / in.	CHECKED - WBS	REVISED -
PLOT DATE = 6/19/2020	DATE - 6/12/2020	REVISED -

STATE OF ILLINOIS
DEPARTMENT OF TRANSPORTATION

FARIES PARKWAY
EXISTING UTILITY PLAN

SCALE: 1"=20' | SHEET 7 OF 20 SHEETS | STA. 205+18.73 TO STA. 208+00.00

F.A.U. RTE.	SECTION	COUNTY	TOTAL SHEETS	SHEET NO.
7448	09-00933-01-BR	MACON	572	212

CONTRACT NO. XXXX(XXX)

ILLINOIS | FED. AID PROJECT

MODEL: Default
FILE NAME: pw:\\aecomnaapw.bentley.com:AECOM_DS16_NA\Documents\60603202-Brush College\900-CAD GIS\910_CAD\03_SHEETS\01_AECOM\Ex Utilities\60603202_SHT_EX Utility_07_Faries-01

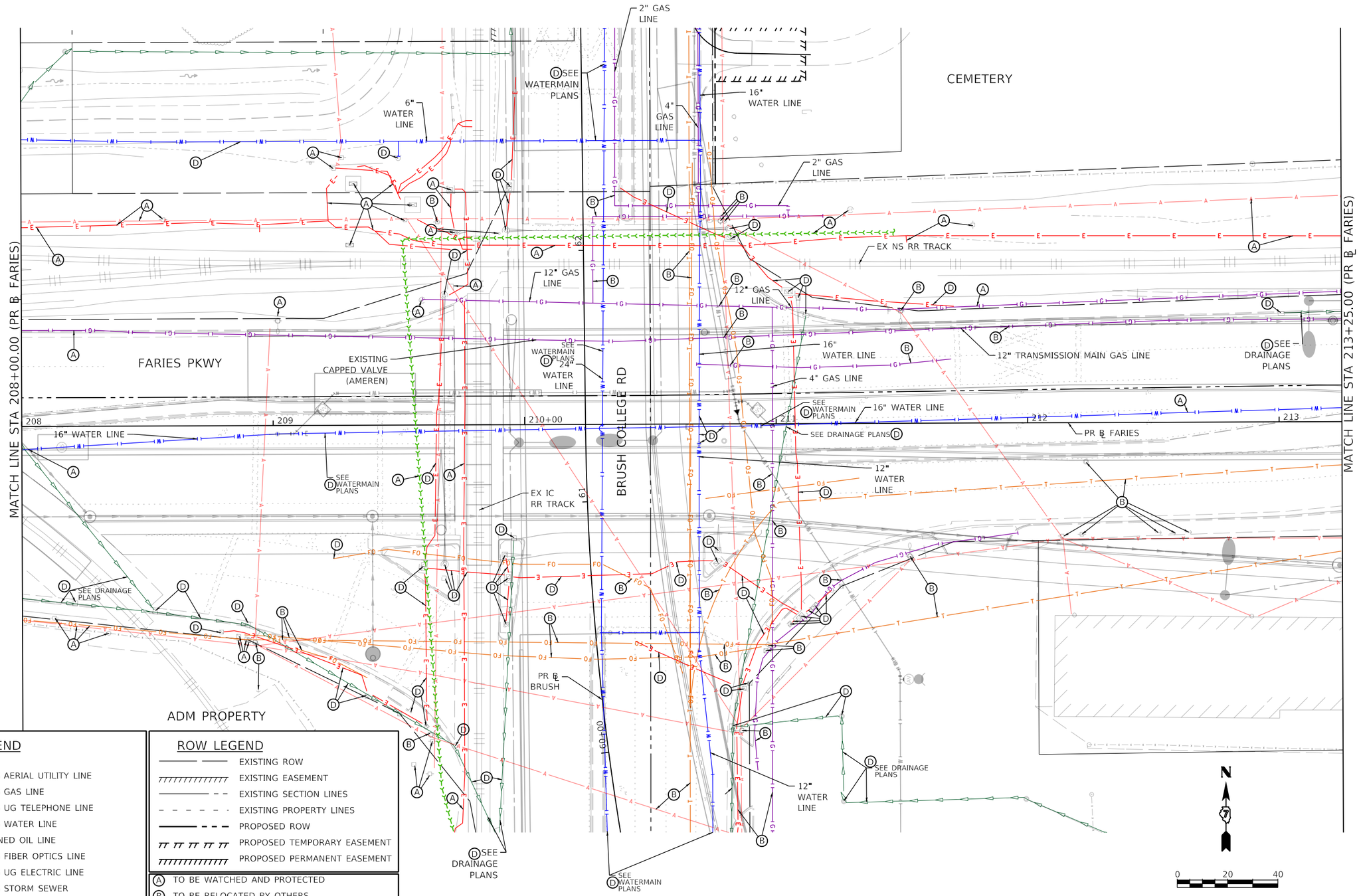

UTILITY LEGEND

- A – EXISTING AERIAL UTILITY LINE
- G – EXISTING GAS LINE
- T – EXISTING UG TELEPHONE LINE
- W – EXISTING WATER LINE
- O – ABANDONED OIL LINE
- FO – EXISTING FIBER OPTICS LINE
- E – EXISTING UG ELECTRIC LINE
- EXISTING STORM SEWER
- EXISTING SANITARY SEWER
- EXISTING SANITARY SEWER FORCE MAIN

ROW LEGEND

- EXISTING ROW
- EXISTING EASEMENT
- EXISTING SECTION LINES
- EXISTING PROPERTY LINES
- PROPOSED ROW
- PROPOSED TEMPORARY EASEMENT
- PROPOSED PERMANENT EASEMENT

- (A) TO BE WATCHED AND PROTECTED
- (B) TO BE RELOCATED BY OTHERS
- (C) TO BE ADJUSTED
- (D) PROPOSED REMOVAL-SEE CORRESPONDING PLANS

MODEL: Default
FILE NAME: pw:\\aecom+na-pw.bentley.com:AECOM_DS16_NA\Documents\60603202-Brush College\900-CAD GIS\910_CAD\03_SHEETS\01_AECOM\Ex Utilities\60603202_SHT_EX Utility_08_Faries=02

AECOM
345 EAST ASH AVENUE, SUITE B
DECATUR, IL 62526-6161
PHONE: (217) 875-4800 FAX: (217) 875-3577

USER NAME = elff.ulger	DESIGNED - EU	REVISED -	
	DRAWN - EU	REVISED -	
PLOT SCALE = 40.0000 ' / in.	CHECKED - WBS	REVISED -	
PLOT DATE = 6/19/2020	DATE - 6/12/2020	REVISED -	

STATE OF ILLINOIS
DEPARTMENT OF TRANSPORTATION

FARIES PARKWAY
EXISTING UTILITY PLAN

SCALE: 1"=20' | SHEET 8 OF 20 SHEETS | STA. 208+00.00 TO STA. 213+25.00

F.A.U. RTE.	SECTION	COUNTY	TOTAL SHEETS	SHEET NO.
7448	09-00933-01-BR	MACON	572	213

CONTRACT NO. XXXX(XXX)

ILLINOIS | FED. AID PROJECT