

LEGEND:

- WORK ZONE
- TEMPORARY CONCRETE BARRIER
- TEMPORARY IMPACT ATTENUATOR
- TEMPORARY SOIL RETENTION SYSTEM OR BRACED EXCAVATION
- DIRECTION OF TRAFFIC FLOW
- TYPE III BARRICADE
- TYPE II BARRICADE OR DRUMS WITH STEADY BURN MONODIRECTIONAL LIGHT
- DIRECTIONAL INDICATOR BARRICADE WITH STEADY BURN MONODIRECTIONAL
- SIGN
- ARROW BOARD
- TEMPORARY PAVEMENT
- WORK COMPLETED IN PREVIOUS STAGE
- (A) TEMPORARY PAVEMENT MARKING - LINE 4" (SOLID WHITE)
- (B) TEMPORARY PAVEMENT MARKING - LINE 4" (SOLID YELLOW)
- (C) TEMPORARY PAVEMENT MARKING - LINE 6" (10' DASH 30' SKIP, WHITE)
- (D) IMPACT ATTENUATOR, TEMPORARY, TEST LEVEL 3
- (E) TYPE II BARRICADE OR DRUMS WITH STEADY BURN MONODIRECTIONAL LIGHT @ 50' C-C (TYP) ON TAPERS AND @ 100' C-C (TYP) ON TANGENTS

AECOM
345 EAST ASH AVENUE, SUITE B
DECATUR, IL 62526-6161
PHONE: (217) 875-4800 FAX: (217) 875-3577

USER NAME = busanskyl	DESIGNED - MA	REVISED -	
	DRAWN - MA	REVISED -	
PLOT SCALE = 100.0001 ' / in.	CHECKED - WBS	REVISED -	
PLOT DATE = 6/19/2020	DATE - 6/12/2020	REVISED -	

STATE OF ILLINOIS
DEPARTMENT OF TRANSPORTATION

SUGGESTED STAGES OF CONSTRUCTION AND TRAFFIC CONTROL PLAN
FARIES PARKWAY – STAGE 4B

SCALE: 1"=50' | SHEET 4 OF 8 SHEETS | STA. 200+00.00 TO STA. 207+00.00

F.A.U. RTE.	SECTION	COUNTY	TOTAL SHEETS	SHEET NO.
7448	09-00933-01-BR	MACON	572	153
		CONTRACT NO. XXXX(XXX)		
		ILLINOIS	FED. AID PROJECT	

MODEL: Default
FILE NAME: pw:\\aecom-na-pw.bentley.com:AECOM_DS16_NA\Documents\60603202-Brush College\900-CAD GIS\910_CAD\03_SHEETS\01_AECOM\Construction Staging\60603202_SHT_Staging_4B_Mt-04.dgn

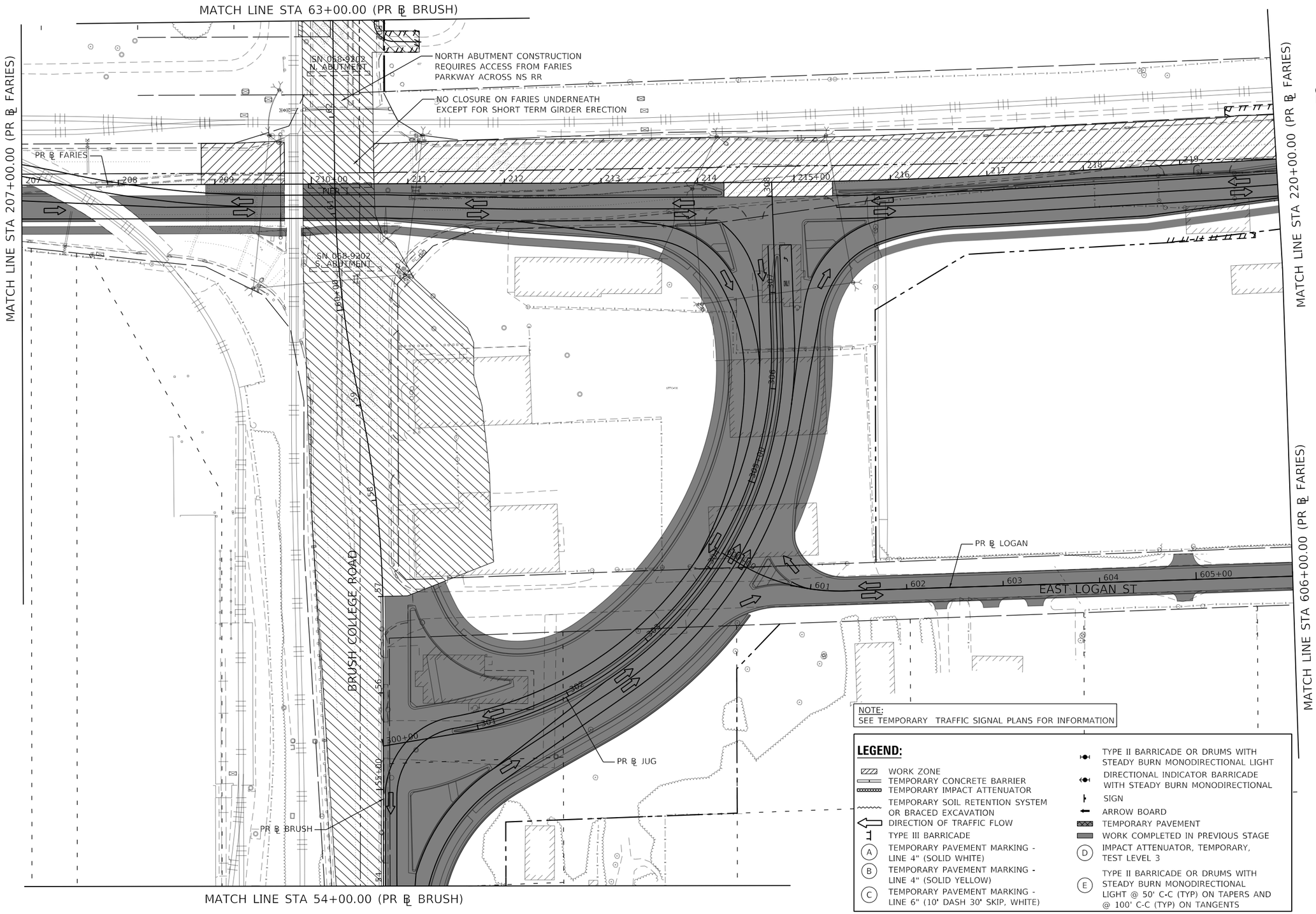

NOTE:
SEE TEMPORARY TRAFFIC SIGNAL PLANS FOR INFORMATION

LEGEND:

- WORK ZONE
- TEMPORARY CONCRETE BARRIER
- TEMPORARY IMPACT ATTENUATOR
- TEMPORARY SOIL RETENTION SYSTEM OR BRACED EXCAVATION
- DIRECTION OF TRAFFIC FLOW
- TYPE III BARRICADE
- (A) TEMPORARY PAVEMENT MARKING - LINE 4" (SOLID WHITE)
- (B) TEMPORARY PAVEMENT MARKING - LINE 4" (SOLID YELLOW)
- (C) TEMPORARY PAVEMENT MARKING - LINE 6" (10' DASH 30' SKIP, WHITE)
- TYPE II BARRICADE OR DRUMS WITH STEADY BURN MONODIRECTIONAL LIGHT
- DIRECTIONAL INDICATOR BARRICADE WITH STEADY BURN MONODIRECTIONAL
- SIGN
- ARROW BOARD
- TEMPORARY PAVEMENT
- WORK COMPLETED IN PREVIOUS STAGE
- (D) IMPACT ATTENUATOR, TEMPORARY, TEST LEVEL 3
- (E) TYPE II BARRICADE OR DRUMS WITH STEADY BURN MONODIRECTIONAL LIGHT @ 50' C-C (TYP) ON TAPERS AND @ 100' C-C (TYP) ON TANGENTS

MODEL: Default
FILE NAME: pw:\\aecom-na-pw.bentley.com:AECOM_DS16_NA\Documents\60603202-Brush College\900-CAD GIS\910_CAD\03_SHEETS\01_AECOM\Construction Staging\60603202_SHT_Staging_4B_ML-05.dgn

AECOM
345 EAST ASH AVENUE, SUITE B
DECATUR, IL 62526-6161
PHONE: (217) 875-4800 FAX: (217) 875-3577

USER NAME = busanskyl	DESIGNED - MA	REVISED -	
	DRAWN - MA	REVISED -	
PLOT SCALE = 100.0001 ' / in.	CHECKED - WBS	REVISED -	
PLOT DATE = 6/19/2020	DATE - 6/12/2020	REVISED -	

STATE OF ILLINOIS
DEPARTMENT OF TRANSPORTATION

SUGGESTED STAGES OF CONSTRUCTION AND TRAFFIC CONTROL PLAN
FARIES PARKWAY – STAGE 4B

SCALE: 1"=50' | SHEET 5 OF 8 SHEETS | STA. 207+00.00 TO STA. 220+00.00

F.A.U. RTE.	SECTION	COUNTY	TOTAL SHEETS	SHEET NO.
7448	09-00933-01-BR	MACON	572	154
		CONTRACT NO. XXXX(XXX)		
	ILLINOIS	FED. AID PROJECT		

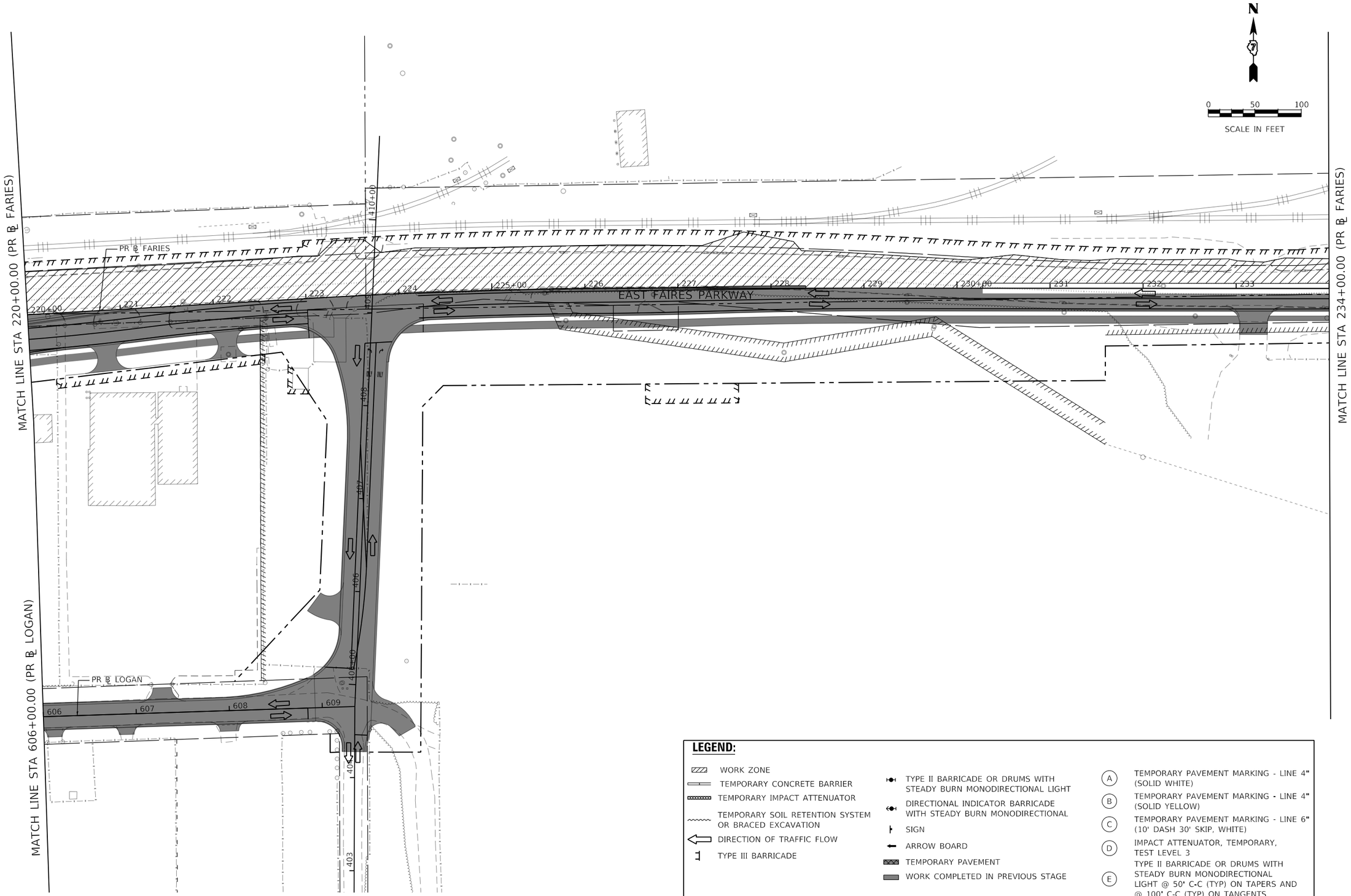

LEGEND:

- WORK ZONE
- TEMPORARY CONCRETE BARRIER
- TEMPORARY IMPACT ATTENUATOR
- TEMPORARY SOIL RETENTION SYSTEM OR BRACED EXCAVATION
- DIRECTION OF TRAFFIC FLOW
- TYPE III BARRICADE
- TYPE II BARRICADE OR DRUMS WITH STEADY BURN MONODIRECTIONAL LIGHT
- DIRECTIONAL INDICATOR BARRICADE WITH STEADY BURN MONODIRECTIONAL
- SIGN
- ARROW BOARD
- TEMPORARY PAVEMENT
- WORK COMPLETED IN PREVIOUS STAGE
- (A) TEMPORARY PAVEMENT MARKING - LINE 4" (SOLID WHITE)
- (B) TEMPORARY PAVEMENT MARKING - LINE 4" (SOLID YELLOW)
- (C) TEMPORARY PAVEMENT MARKING - LINE 6" (10' DASH 30' SKIP, WHITE)
- (D) IMPACT ATTENUATOR, TEMPORARY, TEST LEVEL 3
- (E) TYPE II BARRICADE OR DRUMS WITH STEADY BURN MONODIRECTIONAL LIGHT @ 50' C-C (TYP) ON TAPERS AND @ 100' C-C (TYP) ON TANGENTS

MODEL: Default
FILE NAME: pw:\\aecom-na-pw.bentley.com:AECOM_DS16_NA\Documents\60603202-Brush College\900-CAD GIS\910_CAD\03_SHEETS\01_AECOM\Construction Staging\60603202_SHT_Staging_4B_ML-06.dgn

AECOM
345 EAST ASH AVENUE, SUITE B
DECATUR, IL 62526-6161
PHONE: (217) 875-8800 FAX: (217) 875-3577

USER NAME = busanskyl	DESIGNED - MA	REVISED -	
	DRAWN - MA	REVISED -	
PLOT SCALE = 100.0001 ' / in.	CHECKED - WBS	REVISED -	
PLOT DATE = 6/19/2020	DATE - 6/12/2020	REVISED -	

STATE OF ILLINOIS
DEPARTMENT OF TRANSPORTATION

SUGGESTED STAGES OF CONSTRUCTION AND TRAFFIC CONTROL PLAN
FARIES PARKWAY – STAGE 4B

SCALE: 1"=50' | SHEET 6 OF 8 SHEETS | STA. 220+00.00 TO STA. 234+00.00

F.A.U. RTE.	SECTION	COUNTY	TOTAL SHEETS	SHEET NO.
7448	09-00933-01-BR	MACON	572	155
		CONTRACT NO. XXXX(XXX)		
	ILLINOIS	FED. AID PROJECT		

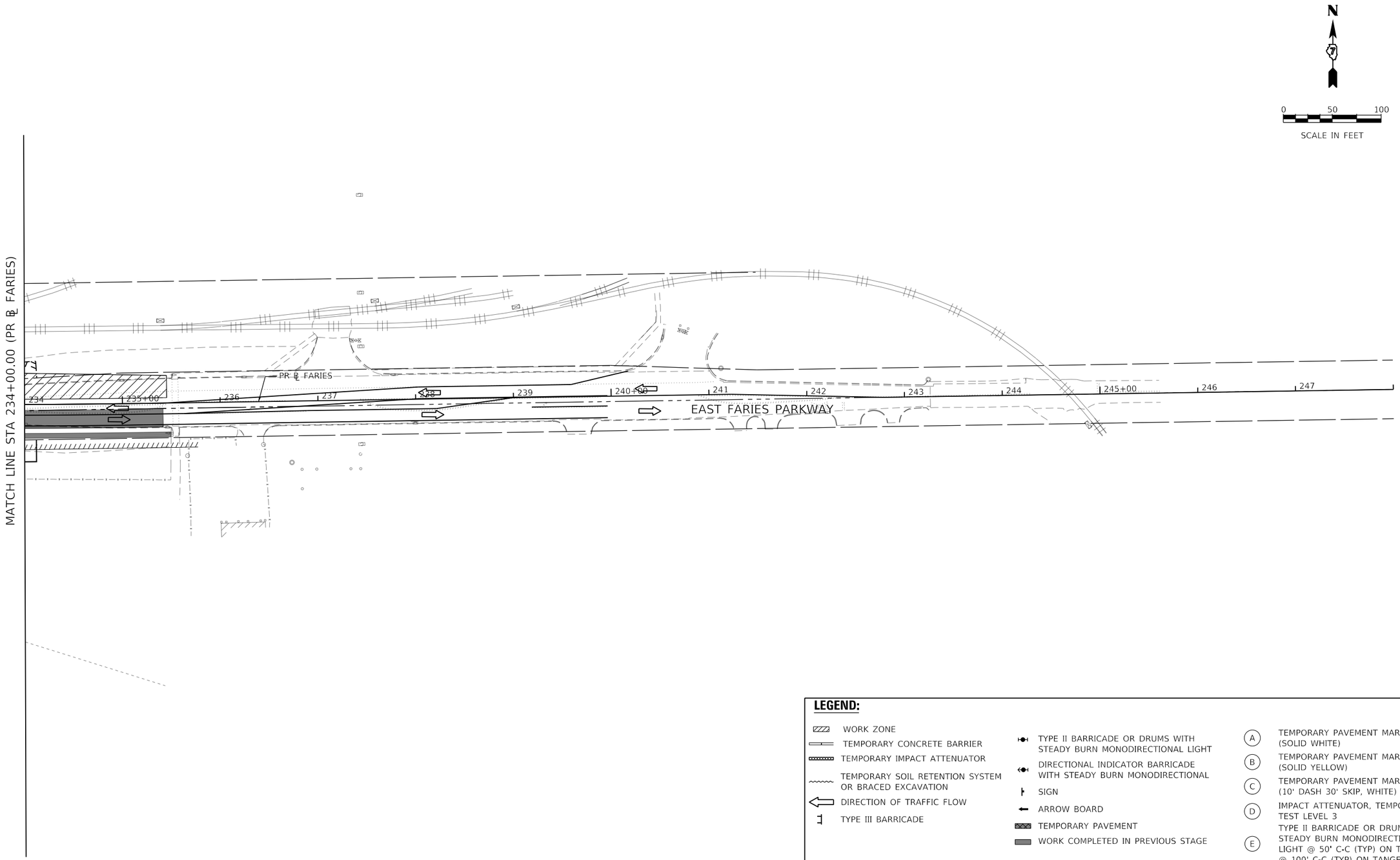

LEGEND:

- WORK ZONE
- TEMPORARY CONCRETE BARRIER
- TEMPORARY IMPACT ATTENUATOR
- TEMPORARY SOIL RETENTION SYSTEM OR BRACED EXCAVATION
- DIRECTION OF TRAFFIC FLOW
- TYPE III BARRICADE
- TYPE II BARRICADE OR DRUMS WITH STEADY BURN MONODIRECTIONAL LIGHT
- DIRECTIONAL INDICATOR BARRICADE WITH STEADY BURN MONODIRECTIONAL
- SIGN
- ARROW BOARD
- TEMPORARY PAVEMENT
- WORK COMPLETED IN PREVIOUS STAGE
- (A) TEMPORARY PAVEMENT MARKING - LINE 4" (SOLID WHITE)
- (B) TEMPORARY PAVEMENT MARKING - LINE 4" (SOLID YELLOW)
- (C) TEMPORARY PAVEMENT MARKING - LINE 6" (10' DASH 30' SKIP, WHITE)
- (D) IMPACT ATTENUATOR, TEMPORARY, TEST LEVEL 3
- (E) TYPE II BARRICADE OR DRUMS WITH STEADY BURN MONODIRECTIONAL LIGHT @ 50' C-C (TYP) ON TAPERS AND @ 100' C-C (TYP) ON TANGENTS

MODEL: Default
FILE NAME: pw:\\aecom-na-pw.bentley.com:AECOM_DS16_NA\Documents\60603202-Brush College\900-CAD GIS\910_CAD\03_SHEETS\01_AECOM\Construction Staging\60603202_SHT_Staging_4B_ML-07.dgn

AECOM
345 EAST ASH AVENUE SUITE B
DECATUR, IL 62526-6161
PHONE: (217) 875-4800 FAX: (217) 875-3577

USER NAME = busanskyl	DESIGNED - MA	REVISED -	
	DRAWN - MA	REVISED -	
PLOT SCALE = 100.0001 ' / in.	CHECKED - WBS	REVISED -	
PLOT DATE = 6/19/2020	DATE - 6/12/2020	REVISED -	

STATE OF ILLINOIS
DEPARTMENT OF TRANSPORTATION

SUGGESTED STAGES OF CONSTRUCTION AND TRAFFIC CONTROL PLAN
FARIES PARKWAY – STAGE 4B

SCALE: 1"=50' | SHEET 7 OF 8 SHEETS | STA. 234+00.00 TO STA. 248+00.00

F.A.U. RTE.	SECTION	COUNTY	TOTAL SHEETS	SHEET NO.
7448	09-00933-01-BR	MACON	572	156
		CONTRACT NO. XXXX(XXX)		
		ILLINOIS	FED. AID PROJECT	

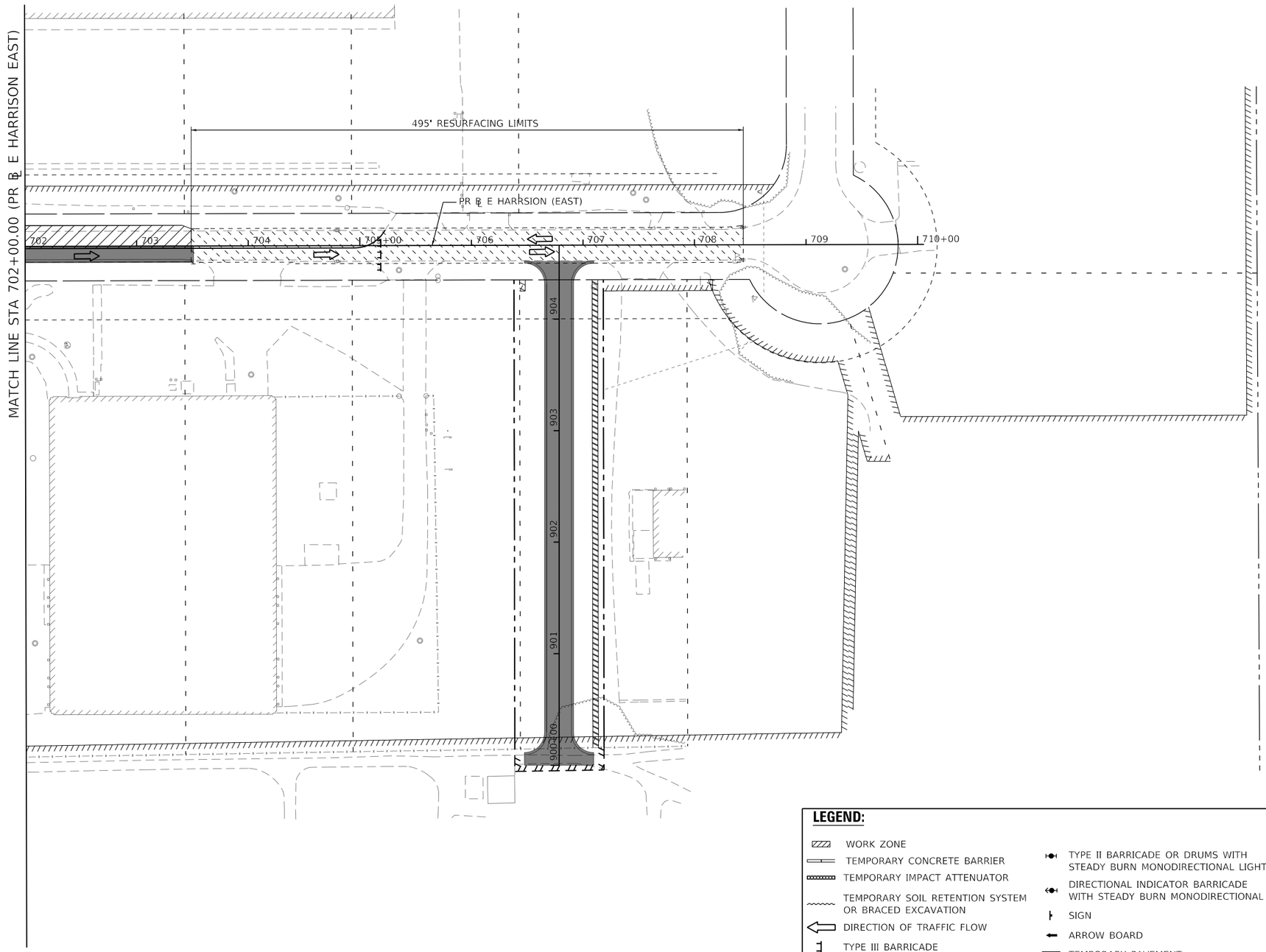

N

0 50 100

SCALE IN FEET

LEGEND:

- WORK ZONE
- TEMPORARY CONCRETE BARRIER
- TEMPORARY IMPACT ATTENUATOR
- TEMPORARY SOIL RETENTION SYSTEM OR BRACED EXCAVATION
- DIRECTION OF TRAFFIC FLOW
- TYPE III BARRICADE
- TYPE II BARRICADE OR DRUMS WITH STEADY BURN MONODIRECTIONAL LIGHT
- DIRECTIONAL INDICATOR BARRICADE WITH STEADY BURN MONODIRECTIONAL
- SIGN
- ARROW BOARD
- TEMPORARY PAVEMENT
- WORK COMPLETED IN PREVIOUS STAGE

(A) TEMPORARY PAVEMENT MARKING - LINE 4" (SOLID WHITE)

(B) TEMPORARY PAVEMENT MARKING - LINE 4" (SOLID YELLOW)

(C) TEMPORARY PAVEMENT MARKING - LINE 6" (10' DASH 30' SKIP, WHITE)

(D) IMPACT ATTENUATOR, TEMPORARY, TEST LEVEL 3

(E) TYPE II BARRICADE OR DRUMS WITH STEADY BURN MONODIRECTIONAL LIGHT @ 50' C-C (TYP) ON TAPERS AND @ 100' C-C (TYP) ON TANGENTS

MODEL: Default
FILE NAME: pw:\\aecom-na-pw.bentley.com:AECOM_DS16_NA\Documents\60603202-Brush College\900-CAD GIS\910_CAD\03_SHEETS\01_AECOM\Construction Staging\60603202_SHT_Staging_4B_ML-08.dgn

AECOM
345 EAST ASH AVENUE, SUITE B
DECATUR, IL 62526-4161
PHONE: (217) 875-4800 FAX: (217) 875-3577

USER NAME = busanskyl	DESIGNED - MA	REVISED -	
	DRAWN - MA	REVISED -	
PLOT SCALE = 100.0001 ' / in.	CHECKED - WBS	REVISED -	
PLOT DATE = 6/19/2020	DATE - 6/12/2020	REVISED -	

STATE OF ILLINOIS
DEPARTMENT OF TRANSPORTATION

SUGGESTED STAGES OF CONSTRUCTION AND TRAFFIC CONTROL PLAN
E HARRISON AVENUE (EAST LEG) – STAGE 4B

SCALE: 1"=50' | SHEET 8 OF 8 SHEETS | STA. 702+00.00 TO STA. 710+05.68

F.A.U. RTE.	SECTION	COUNTY	TOTAL SHEETS	SHEET NO.
7448	09-00933-01-BR	MACON	572	157
		CONTRACT NO. XXXX(XXX)		
		ILLINOIS	FED. AID PROJECT	

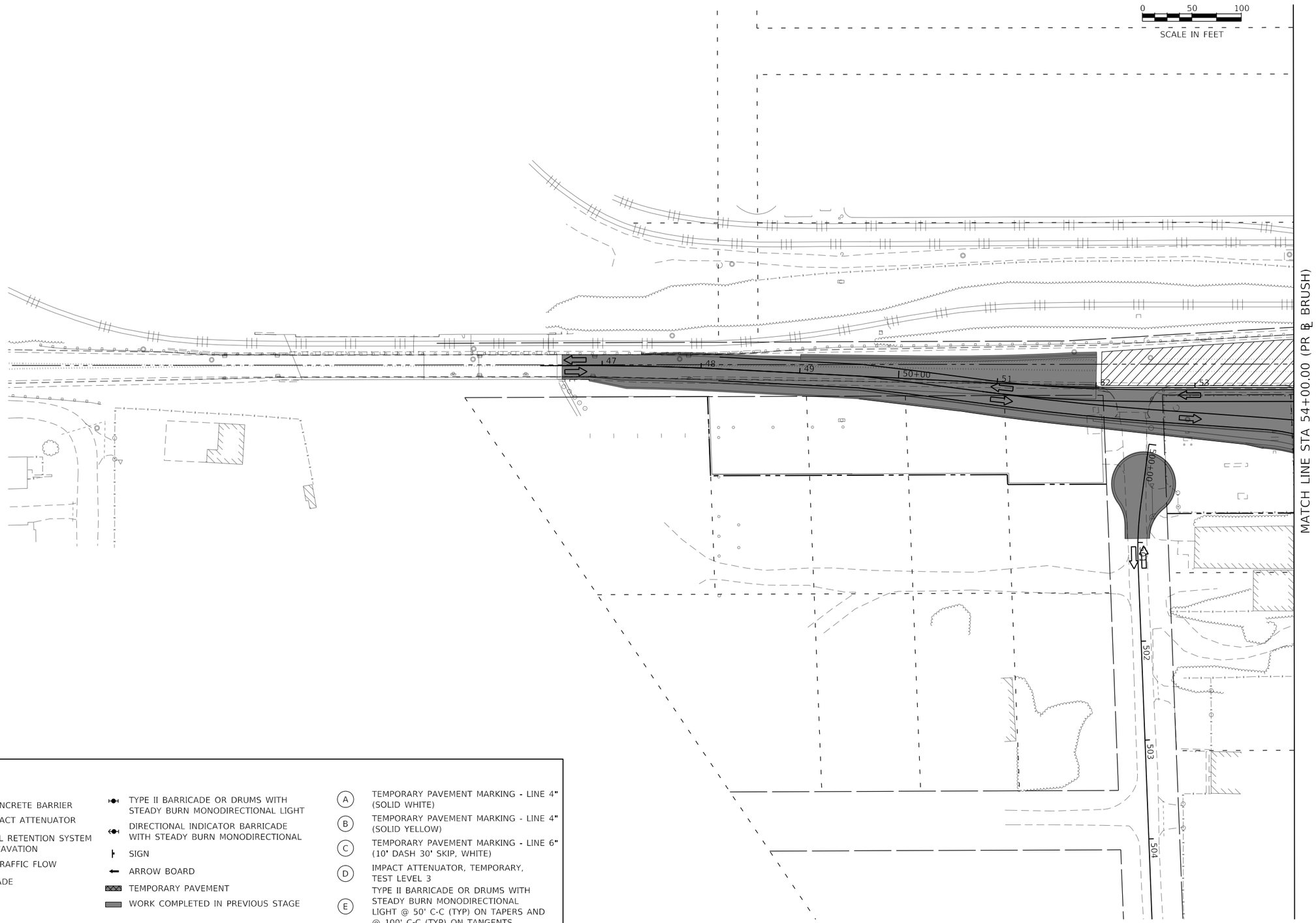

LEGEND:

- WORK ZONE
- TEMPORARY CONCRETE BARRIER
- TEMPORARY IMPACT ATTENUATOR
- TEMPORARY SOIL RETENTION SYSTEM OR BRACED EXCAVATION
- DIRECTION OF TRAFFIC FLOW
- TYPE III BARRICADE
- TYPE II BARRICADE OR DRUMS WITH STEADY BURN MONODIRECTIONAL LIGHT
- DIRECTIONAL INDICATOR BARRICADE WITH STEADY BURN MONODIRECTIONAL
- SIGN
- ARROW BOARD
- TEMPORARY PAVEMENT
- WORK COMPLETED IN PREVIOUS STAGE
- (A) TEMPORARY PAVEMENT MARKING - LINE 4" (SOLID WHITE)
- (B) TEMPORARY PAVEMENT MARKING - LINE 4" (SOLID YELLOW)
- (C) TEMPORARY PAVEMENT MARKING - LINE 6" (10' DASH 30' SKIP, WHITE)
- (D) IMPACT ATTENUATOR, TEMPORARY, TEST LEVEL 3
- (E) TYPE II BARRICADE OR DRUMS WITH STEADY BURN MONODIRECTIONAL LIGHT @ 50' C-C (TYP) ON TAPERS AND @ 100' C-C (TYP) ON TANGENTS

AECOM
345 EAST ASH AVENUE, SUITE B
DECATUR, IL 62526-6161
PHONE: (217) 875-4830 FAX: (217) 875-3577

USER NAME = busanskyl	DESIGNED - MA	REVISED -
	DRAWN - MA	REVISED -
PLOT SCALE = 100.0000 ' / in.	CHECKED - WBS	REVISED -
PLOT DATE = 6/19/2020	DATE - 6/12/2020	REVISED -

STATE OF ILLINOIS
DEPARTMENT OF TRANSPORTATION

SUGGESTED STAGES OF CONSTRUCTION AND TRAFFIC CONTROL PLAN
BRUSH COLLEGE ROAD – STAGE 5

SCALE: 1"=50' | SHEET 1 OF 7 SHEETS | STA. 46+37.42 TO STA. 54+00.00

F.A.U. RTE.	SECTION	COUNTY	TOTAL SHEETS	SHEET NO.
7448	09-00933-01-BR	MACON	572	158
		CONTRACT NO. XXXX(XXX)		
		ILLINOIS	FED. AID PROJECT	

MODEL: Default
FILE NAME: pw:\\aecom-na.pw.bentley.com:AECOM_DS16_NA\Documents\60603202-Brush College\900-CAD GIS\910_CAD\03_SHEETS\01_AECOM\Construction Staging\60603202_SHT_Staging_5_MT-01.dgn

LEGEND:

- WORK ZONE
- TEMPORARY CONCRETE BARRIER
- TEMPORARY IMPACT ATTENUATOR
- TEMPORARY SOIL RETENTION SYSTEM OR BRACED EXCAVATION
- DIRECTION OF TRAFFIC FLOW
- TYPE III BARRICADE
- (A) TEMPORARY PAVEMENT MARKING - LINE 4" (SOLID WHITE)
- (B) TEMPORARY PAVEMENT MARKING - LINE 4" (SOLID YELLOW)
- (C) TEMPORARY PAVEMENT MARKING - LINE 6" (10' DASH 30' SKIP, WHITE)
- TYPE II BARRICADE OR DRUMS WITH STEADY BURN MONODIRECTIONAL LIGHT
- DIRECTIONAL INDICATOR BARRICADE WITH STEADY BURN MONODIRECTIONAL
- SIGN
- ARROW BOARD
- TEMPORARY PAVEMENT
- WORK COMPLETED IN PREVIOUS STAGE
- (D) IMPACT ATTENUATOR, TEMPORARY, TEST LEVEL 3
- (E) TYPE II BARRICADE OR DRUMS WITH STEADY BURN MONODIRECTIONAL LIGHT @ 50' C-C (TYP) ON TAPERS AND @ 100' C-C (TYP) ON TANGENTS

N

0 50 100
SCALE IN FEET

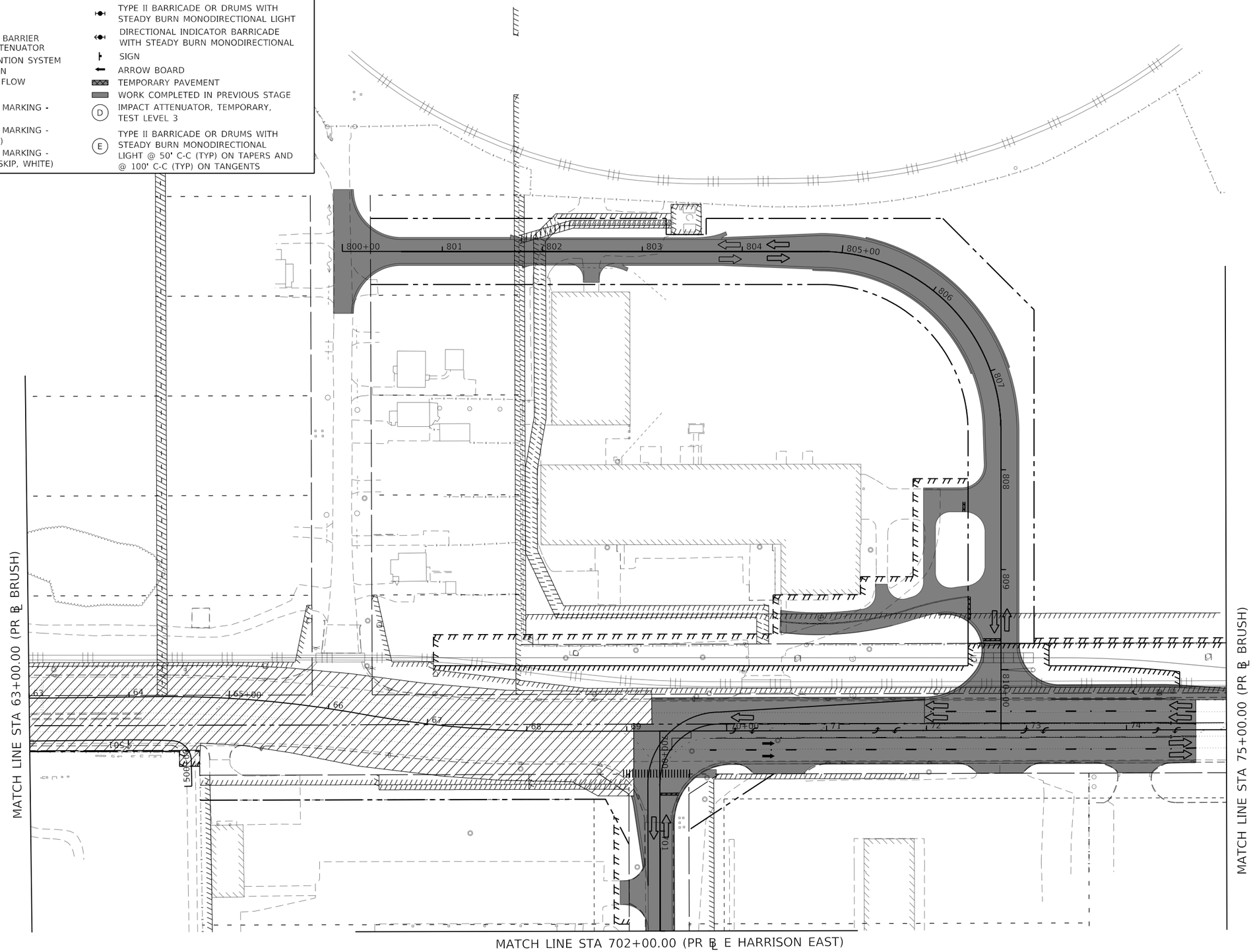

MODEL: Default
FILE NAME: pw:\\aecom-na-pw.bentley.com:AECOM_DS16_NA\Documents\60603202-Brush College\900-CAD GIS\910_CAD\03_SHEETS\01_AECOM\Construction Staging\60603202_SHT_Staging_5_MT-02.dgn

AECOM
345 EAST ASH AVENUE SUITE B
DECATUR, IL 62526-6161
PHONE: (217) 875-4800 FAX: (217) 875-3577

USER NAME = busanskyl	DESIGNED - MA	REVISED -	
	DRAWN - MA	REVISED -	
PLOT SCALE = 100.0001 ' / in.	CHECKED - WBS	REVISED -	
PLOT DATE = 6/19/2020	DATE - 6/12/2020	REVISED -	

STATE OF ILLINOIS
DEPARTMENT OF TRANSPORTATION

SUGGESTED STAGES OF CONSTRUCTION AND TRAFFIC CONTROL PLAN
BRUSH COLLEGE ROAD – STAGE 5

SCALE: 1"=50' | SHEET 2 OF 7 SHEETS | STA. 63+00.00 TO STA. 75+00.00

F.A.U. RTE.	SECTION	COUNTY	TOTAL SHEETS	SHEET NO.
7448	09-00933-01-BR	MACON	572	159
		CONTRACT NO. XXXX(XXX)		
		ILLINOIS FED. AID PROJECT		

LEGEND:

- WORK ZONE
- TEMPORARY CONCRETE BARRIER
- TEMPORARY IMPACT ATTENUATOR
- TEMPORARY SOIL RETENTION SYSTEM OR BRACED EXCAVATION
- DIRECTION OF TRAFFIC FLOW
- TYPE III BARRICADE
- TYPE II BARRICADE OR DRUMS WITH STEADY BURN MONODIRECTIONAL LIGHT
- DIRECTIONAL INDICATOR BARRICADE WITH STEADY BURN MONODIRECTIONAL
- SIGN
- ARROW BOARD
- TEMPORARY PAVEMENT
- WORK COMPLETED IN PREVIOUS STAGE
- (A) TEMPORARY PAVEMENT MARKING - LINE 4" (SOLID WHITE)
- (B) TEMPORARY PAVEMENT MARKING - LINE 4" (SOLID YELLOW)
- (C) TEMPORARY PAVEMENT MARKING - LINE 6" (10' DASH 30' SKIP, WHITE)
- (D) IMPACT ATTENUATOR, TEMPORARY, TEST LEVEL 3
- (E) TYPE II BARRICADE OR DRUMS WITH STEADY BURN MONODIRECTIONAL LIGHT @ 50' C-C (TYP) ON TAPERS AND @ 100' C-C (TYP) ON TANGENTS



MODEL: Default
FILE NAME: pw:\\aecom-na-pw.bentley.com:AECOM_DS16_NA\Documents\60603202-Brush College\900-CAD GIS\910_CAD\03_SHEETS\01_AECOM\Construction Staging\60603202_SHT_Staging_5_MT-03.dgn

AECOM
345 EAST ASH AVENUE, SUITE B
DECATUR, IL 62526-4161
PHONE: (217) 875-4800 FAX: (217) 875-3577

USER NAME = busanskyl	DESIGNED - MA	REVISED -	
	DRAWN - MA	REVISED -	
PLOT SCALE = 100.0000 ' / in.	CHECKED - WBS	REVISED -	
PLOT DATE = 6/19/2020	DATE - 6/12/2020	REVISED -	

STATE OF ILLINOIS
DEPARTMENT OF TRANSPORTATION

SUGGESTED STAGES OF CONSTRUCTION AND TRAFFIC CONTROL PLAN
BRUSH COLLEGE ROAD – STAGE 5

SCALE: 1"=50' | SHEET 3 OF 7 SHEETS | STA. 75+00.00 TO STA. 81+46.65

F.A.U. RTE.	SECTION	COUNTY	TOTAL SHEETS	SHEET NO.
7448	09-00933-01-BR	MACON	572	160
		CONTRACT NO. XXXX(XXX)		
		ILLINOIS	FED. AID PROJECT	

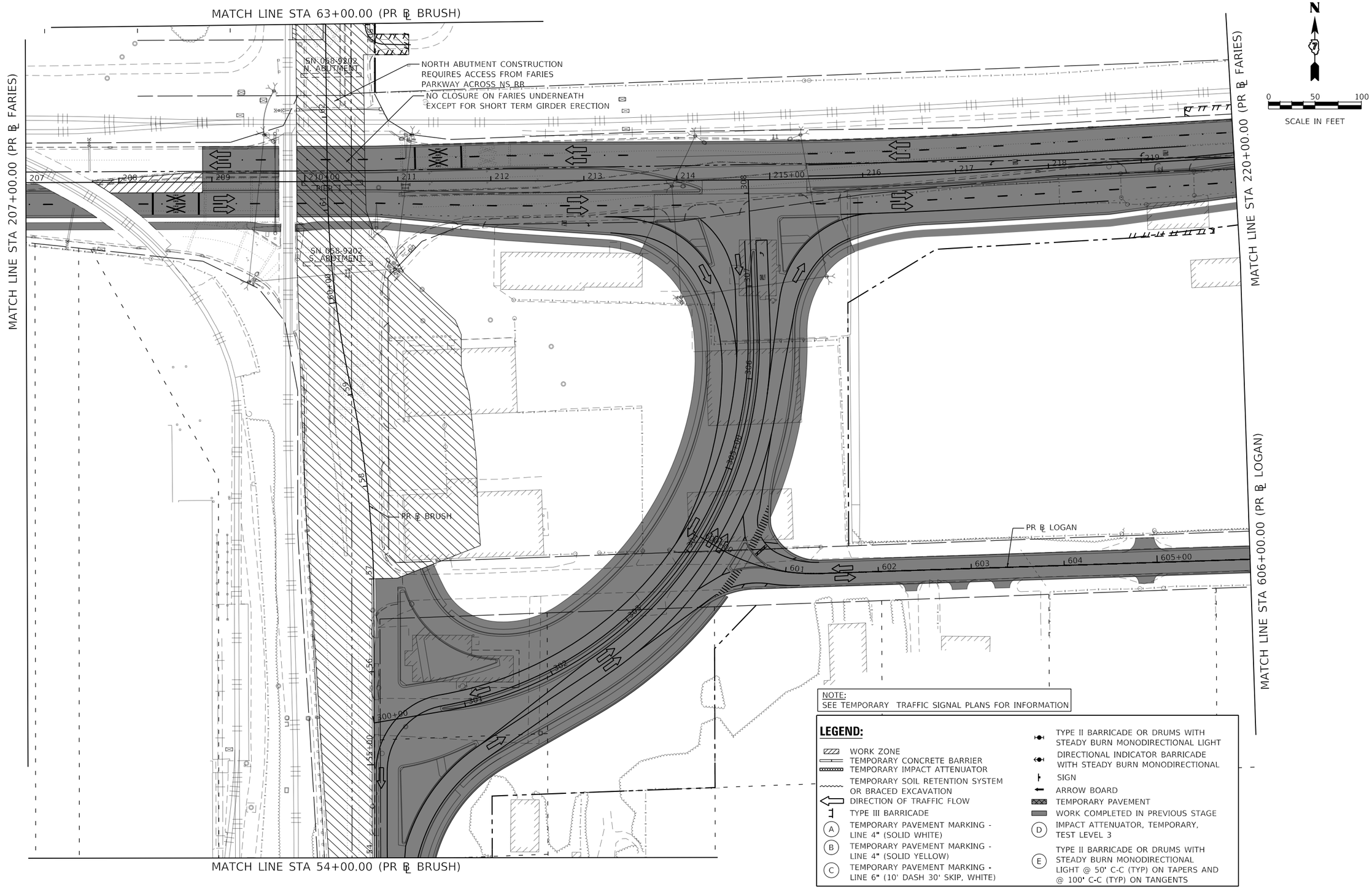

MODEL: Default
FILE NAME: pw:\\aecom-na-pw.bentley.com:AECOM_DS16_NA\Documents\60603202-Brush College\900-CAD GIS\910_CAD\03_SHEETS\01_AECOM\Construction Staging\60603202_SHT_Staging_5_MT-04.dgn

AECOM
345 EAST ASH AVENUE, SUITE B
DECATUR, IL 62526-6161
PHONE: (217) 875-4800 FAX: (217) 875-3577

USER NAME = busanskyl	DESIGNED - MA	REVISED -	
	DRAWN - MA	REVISED -	
PLOT SCALE = 100.0001 ' / in.	CHECKED - WBS	REVISED -	
PLOT DATE = 6/19/2020	DATE - 6/12/2020	REVISED -	

STATE OF ILLINOIS
DEPARTMENT OF TRANSPORTATION

SUGGESTED STAGES OF CONSTRUCTION AND TRAFFIC CONTROL PLAN
FARIES PARKWAY – STAGE 5

SCALE: 1"=50' | SHEET 4 OF 7 SHEETS | STA. 207+00.00 TO STA. 220+00.00

F.A.U. RTE.	SECTION	COUNTY	TOTAL SHEETS	SHEET NO.
7448	09-00933-01-BR	MACON	572	161

CONTRACT NO. XXXX(XXX)
ILLINOIS | FED. AID PROJECT

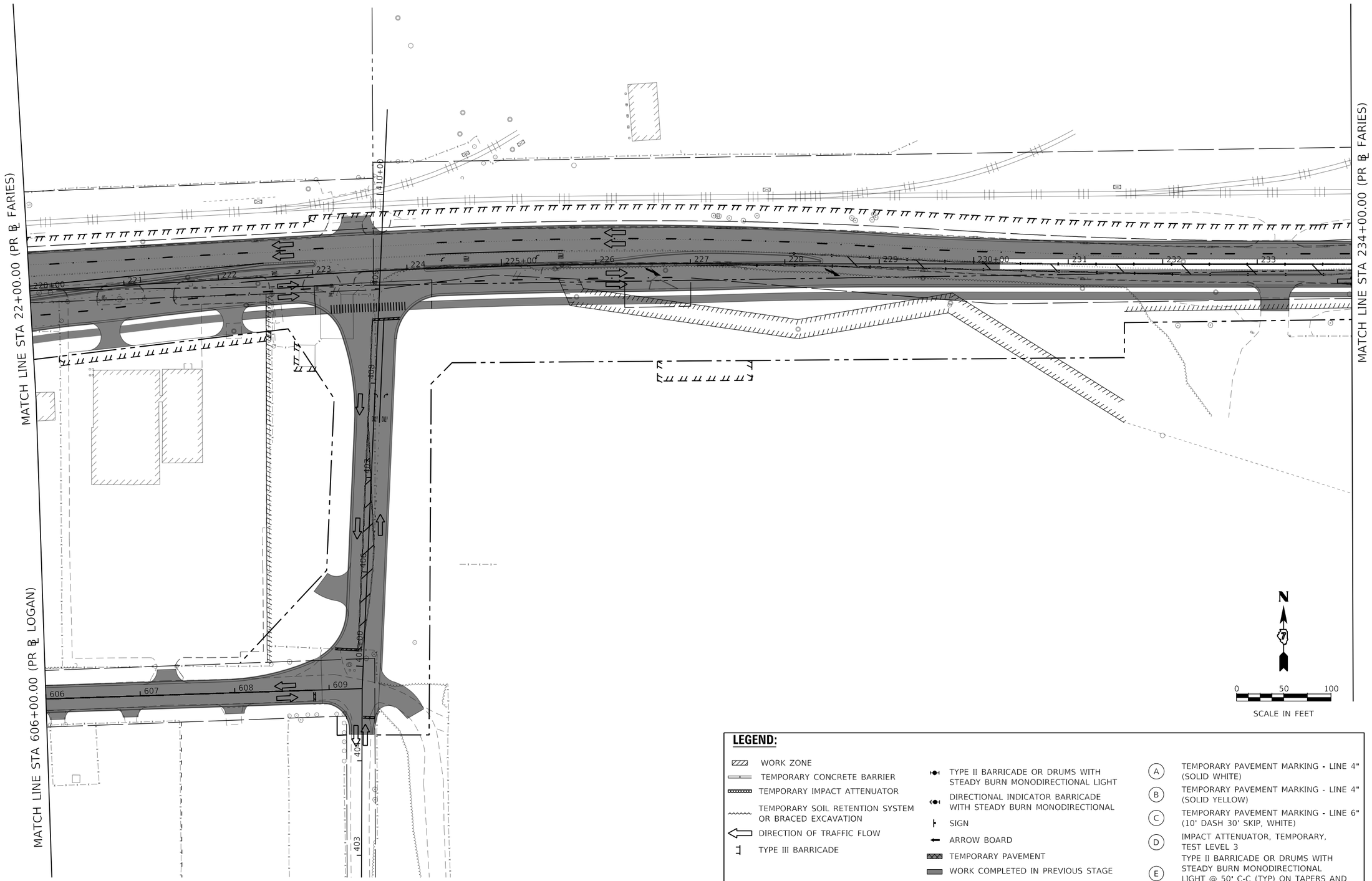

LEGEND:

- WORK ZONE
- TEMPORARY CONCRETE BARRIER
- TEMPORARY IMPACT ATTENUATOR
- TEMPORARY SOIL RETENTION SYSTEM OR BRACED EXCAVATION
- DIRECTION OF TRAFFIC FLOW
- TYPE III BARRICADE
- TYPE II BARRICADE OR DRUMS WITH STEADY BURN MONODIRECTIONAL LIGHT
- DIRECTIONAL INDICATOR BARRICADE WITH STEADY BURN MONODIRECTIONAL
- SIGN
- ARROW BOARD
- TEMPORARY PAVEMENT
- WORK COMPLETED IN PREVIOUS STAGE
- (A) TEMPORARY PAVEMENT MARKING - LINE 4" (SOLID WHITE)
- (B) TEMPORARY PAVEMENT MARKING - LINE 4" (SOLID YELLOW)
- (C) TEMPORARY PAVEMENT MARKING - LINE 6" (10' DASH 30' SKIP, WHITE)
- (D) IMPACT ATTENUATOR, TEMPORARY, TEST LEVEL 3
- (E) TYPE II BARRICADE OR DRUMS WITH STEADY BURN MONODIRECTIONAL LIGHT @ 50' C-C (TYP) ON TAPERS AND @ 100' C-C (TYP) ON TANGENTS

AECOM
345 EAST ASH AVENUE, SUITE B
DECATUR, IL 62526-6161
PHONE: (217) 875-8800 FAX: (217) 875-3577

USER NAME = busanskyl	DESIGNED - MA	REVISED -	
	DRAWN - MA	REVISED -	
PLOT SCALE = 100.0001 ' / in.	CHECKED - WBS	REVISED -	
PLOT DATE = 6/19/2020	DATE - 6/12/2020	REVISED -	

STATE OF ILLINOIS
DEPARTMENT OF TRANSPORTATION

SUGGESTED STAGES OF CONSTRUCTION AND TRAFFIC CONTROL PLAN
FARIES PARKWAY – STAGE 5

SCALE: 1"=50' | SHEET 5 OF 7 SHEETS | STA. 220+00.00 TO STA. 234+00.00

F.A.U. RTE.	SECTION	COUNTY	TOTAL SHEETS	SHEET NO.
7448	09-00933-01-BR	MACON	572	162
		CONTRACT NO. XXXX(XXX)		
	ILLINOIS	FED. AID PROJECT		

MODEL: Default
FILE NAME: pw:\\aecom-na-pw.bentley.com:AECOM_DS16_NA\Documents\60603202-Brush College\900-CAD GIS\910_CAD\03_SHEETS\01_AECOM\Construction Staging\60603202_SHT_Staging_5_Mt-05.dgn



LEGEND:

- WORK ZONE
- TEMPORARY CONCRETE BARRIER
- TEMPORARY IMPACT ATTENUATOR
- TEMPORARY SOIL RETENTION SYSTEM OR BRACED EXCAVATION
- DIRECTION OF TRAFFIC FLOW
- TYPE III BARRICADE
- TYPE II BARRICADE OR DRUMS WITH STEADY BURN MONODIRECTIONAL LIGHT
- DIRECTIONAL INDICATOR BARRICADE WITH STEADY BURN MONODIRECTIONAL
- SIGN
- ARROW BOARD
- TEMPORARY PAVEMENT
- WORK COMPLETED IN PREVIOUS STAGE
- (A) TEMPORARY PAVEMENT MARKING - LINE 4" (SOLID WHITE)
- (B) TEMPORARY PAVEMENT MARKING - LINE 4" (SOLID YELLOW)
- (C) TEMPORARY PAVEMENT MARKING - LINE 6" (10' DASH 30' SKIP, WHITE)
- (D) IMPACT ATTENUATOR, TEMPORARY, TEST LEVEL 3
- (E) TYPE II BARRICADE OR DRUMS WITH STEADY BURN MONODIRECTIONAL LIGHT @ 50' C-C (TYP) ON TAPERS AND @ 100' C-C (TYP) ON TANGENTS

AECOM
345 EAST ASH AVENUE SUITE B
DECATUR, IL 62526-6161
PHONE: (217) 875-4800 FAX: (217) 875-3577

USER NAME = busanskyl	DESIGNED - MA	REVISED -	
	DRAWN - MA	REVISED -	
PLOT SCALE = 100.0001 ' / in.	CHECKED - WBS	REVISED -	
PLOT DATE = 6/19/2020	DATE - 6/12/2020	REVISED -	

STATE OF ILLINOIS
DEPARTMENT OF TRANSPORTATION

SUGGESTED STAGES OF CONSTRUCTION AND TRAFFIC CONTROL PLAN
FARIES PARKWAY – STAGE 5

SCALE: 1"=50' | SHEET 6 OF 7 SHEETS | STA. 234+00.00 TO STA. 248+00.00

F.A.U. RTE.	SECTION	COUNTY	TOTAL SHEETS	SHEET NO.
7448	09-00933-01-BR	MACON	572	163
		CONTRACT NO. XXXX(XXX)		
		ILLINOIS	FED. AID PROJECT	

MODEL: Default
FILE NAME: pw:\\aecom-na-pw.bentley.com:AECOM_DS16_NA\Documents\60603202-Brush College\900-CAD GIS\910_CAD\03_SHEETS\01_AECOM\Construction Staging\60603202_SHT_Staging_5_ML-06.dgn

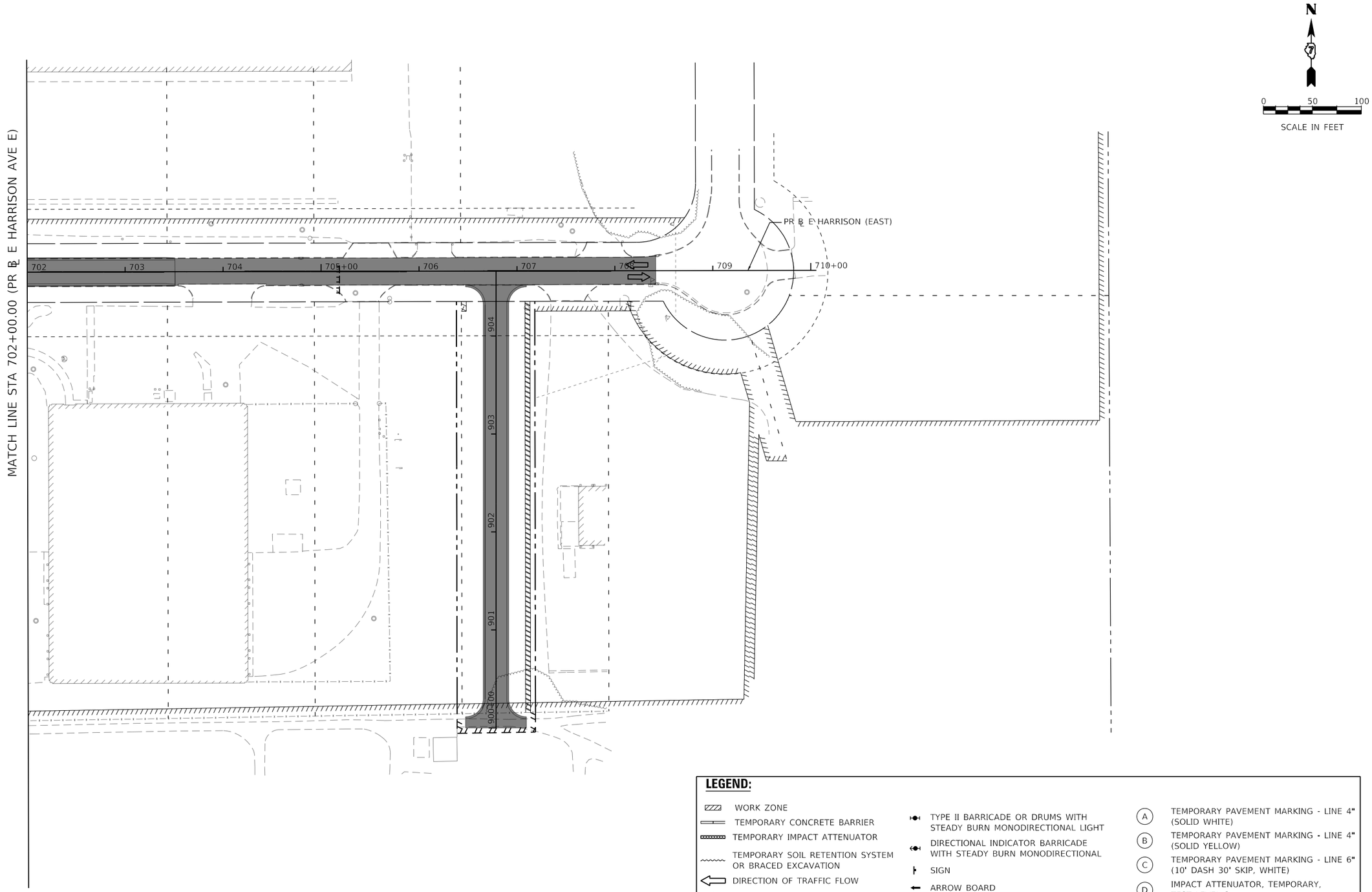

LEGEND:

- WORK ZONE
- TEMPORARY CONCRETE BARRIER
- TEMPORARY IMPACT ATTENUATOR
- TEMPORARY SOIL RETENTION SYSTEM OR BRACED EXCAVATION
- DIRECTION OF TRAFFIC FLOW
- TYPE III BARRICADE
- TYPE II BARRICADE OR DRUMS WITH STEADY BURN MONODIRECTIONAL LIGHT
- DIRECTIONAL INDICATOR BARRICADE WITH STEADY BURN MONODIRECTIONAL
- SIGN
- ARROW BOARD
- TEMPORARY PAVEMENT
- WORK COMPLETED IN PREVIOUS STAGE
- (A) TEMPORARY PAVEMENT MARKING - LINE 4" (SOLID WHITE)
- (B) TEMPORARY PAVEMENT MARKING - LINE 4" (SOLID YELLOW)
- (C) TEMPORARY PAVEMENT MARKING - LINE 6" (10' DASH 30' SKIP, WHITE)
- (D) IMPACT ATTENUATOR, TEMPORARY, TEST LEVEL 3
- (E) TYPE II BARRICADE OR DRUMS WITH STEADY BURN MONODIRECTIONAL LIGHT @ 50' C-C (TYP) ON TAPERS AND @ 100' C-C (TYP) ON TANGENTS

AECOM
345 EAST ASH AVENUE, SUITE B
DECATUR, IL 62526-4161
PHONE: (217) 875-4800 FAX: (217) 875-3577

USER NAME = busanskyl	DESIGNED - MA	REVISED -	
	DRAWN - MA	REVISED -	
PLOT SCALE = 100.0001 ' / in.	CHECKED - WBS	REVISED -	
PLOT DATE = 6/19/2020	DATE - 6/12/2020	REVISED -	

STATE OF ILLINOIS
DEPARTMENT OF TRANSPORTATION

SUGGESTED STAGES OF CONSTRUCTION AND TRAFFIC CONTROL PLAN
E HARRISON AVENUE (EAST LEG) – STAGE 5

SCALE: 1"=50' | SHEET 7 OF 7 SHEETS | STA. 702+00.00 TO STA. 710+05.68

F.A.U. RTE.	SECTION	COUNTY	TOTAL SHEETS	SHEET NO.
7448	09-00933-01-BR	MACON	572	164
		CONTRACT NO. XXXX(XXX)		
		ILLINOIS	FED. AID PROJECT	

MODEL: Default
FILE NAME: pw:\\aecom-na-pw.bentley.com:AECOM_DS16_NA\Documents\60603202-Brush College\900-CAD GIS\910_CAD\03_SHEETS\01_AECOM\Construction Staging\60603202_SHT_Staging_5_MT-07.dgn

SHEET	STATION	STATION	SEEDING			FERTILIZER			MULCHING		ROLLED EROSION CONROL					INLET & PIPE PROTECTION		DITCH PROTECTION				
			28000250 TEMP EROS CONTR SEED	25000110 SEEDING, CLASS 1A	25000210 SEEDING, CLASS 2A	25000400 NITROGEN FERTILIZER NUTRIENT	25000500 PHOSPHORUS FERTILIZER NUTRIENT	25000600 POTASIUM FERTILIZER NUTRIENT	25100105 MULCH METHOD 1	25100125 MULCH METHOD 3	28001100 TEMP EROS CONTR BLANK	28001200 TEMP HD EROS CONTRL BL	25100630 EROSION CONTR BLANKET	25100635 HD EROS CONTR BLANKET	25100900 TURF REINF MAT	28000500 IINLET & PIPE PROTECTION	28000510 INLET FILTER	28000305 TEMPORARY DITCH CHECK	28100105 STONE RIPRAP, CLASS A3	28100107 STONE RIPRAP CLASS A4	28200200 FILTER FABRIC	28000400 PERIMETER EROSION BARRIER
			ACRE	ACRE	ACRE	POUND	POUND	POUND	ACRE	ACRE	SQ YD	SQ YD	SQ YD	SQ YD	SQ YD	EACH	EACH	FOOT	SQ YD	SQ YD	SQ YD	FOOT
BRUSH COLLEGE ROAD																						
1	46+59.43	52+00.00	0.79	0.70	0.09	71.30	71.30	71.30	0.79	0.00	0.00	0.00	0.00	0.00	0.00	0.00	2.00	0.00	0.00	0.00	0.00	633.00
2	52+00.00	57+75.00	0.88	0.43	0.45	79.53	79.53	79.53	0.88	0.00	595.00	0.00	550.00	0.00	0.00	0.00	7.00	0.00	0.00	0.00	0.00	815.00
3	57+75.00	62+50.00	1.13	0.06	1.07	102.05	102.05	102.05	1.13	0.00	2155.00	0.00	700.00	0.00	0.00	0.00	3.00	0.00	0.00	0.00	0.00	1260.00
4	62+50.00	68+00.00	0.62	0.42	0.20	55.40	55.40	55.40	0.62	0.00	0.00	0.00	0.00	0.00	0.00	3.00	5.00	0.00	0.00	0.00	0.00	540.00
5	68+00.00	73+50.00	0.81	0.47	0.35	73.30	73.30	73.30	0.81	0.00	0.00	0.00	0.00	0.00	0.00	6.00	3.00	0.00	0.00	0.00	0.00	115.00
6	73+50.00	74+85.00	0.32	0.23	0.09	28.80	28.80	28.80	0.32	0.00	0.00	0.00	0.00	0.00	0.00	3.00	0.00	0.00	0.00	0.00	0.00	0.00
ROADWAY SUBTOTALS			4.56	2.30	2.26	410.38	410.38	410.38	4.56	0.00	2750.00	0.00	1250.00	0.00	0.00	12.00	20.00	0.00	0.00	0.00	0.00	3363.00
EAST FARIES PARKWAY																						
7	205+18.77	208+00.00	0.10	0.10	0.00	8.55	8.55	8.55	0.10	0.00	0.00	0.00	0.00	0.00	0.00	0.00	1.00	0.00	0.00	0.00	0.00	115.00
8	208+00.00	213+25.00	0.30	0.02	0.28	26.90	26.90	26.90	0.30	0.00	178.00	0.00	700.00	0.00	0.00	0.00	2.00	0.00	0.00	0.00	0.00	115.00
9	213+25.00	219+00.00	0.55	0.36	0.18	49.21	49.21	49.21	0.55	0.00	686.00	0.00	0.00	0.00	0.00	2.00	3.00	0.00	0.00	0.00	0.00	285.00
10	219+00.00	224+75.00	0.61	0.61	0.00	54.64	54.64	54.64	0.61	0.00	877.00	0.00	0.00	0.00	0.00	1.00	2.00	40.00	0.00	0.00	0.00	0.00
11	224+75.00	230+50.00	1.17	1.17	0.00	105.33	105.33	105.33	1.17	0.00	2580.00	274.00	0.00	0.00	0.00	0.00	4.00	0.00	0.00	274.00	274.00	550.00
12	230+50.00	235+47.00	0.54	0.54	0.00	48.43	48.43	48.43	0.54	0.00	665.00	0.00	0.00	0.00	0.00	0.00	6.00	0.00	0.00	0.00	0.00	500.00
ROADWAY SUBTOTALS			3.26	2.79	0.46	293.07	293.07	293.07	3.26	0.00	4986.00	274.00	700.00	0.00	0.00	3.00	18.00	40.00	0.00	274.00	274.00	1565.00
JUG HANDLE																						
13	301+50.00	308+00.00	2.00	0.75	1.25	179.87	179.87	179.87	2.00	0.00	1455.00	0.00	0.00	0.00	0.00	9.00	7.00	0.00	0.00	0.00	0.00	1025.00
ROADWAY SUBTOTALS			2.00	0.75	1.25	179.87	179.87	179.87	2.00	0.00	1455.00	0.00	0.00	0.00	0.00	9.00	7.00	0.00	0.00	0.00	0.00	1025.00
LOGAN STREET																						
14	601+40.00	608+91.00	0.48	0.48	0.00	43.17	43.17	43.17	0.48	0.00	0.00	0.00	0.00	0.00	0.00	0.00	7.00	0.00	0.00	0.00	0.00	695.00
ROADWAY SUBTOTALS			0.48	0.48	0.00	43.17	43.17	43.17	0.48	0.00	0.00	0.00	0.00	0.00	0.00	0.00	7.00	0.00	0.00	0.00	0.00	695.00
JAMES STREET																						
15	607+50.00	407+75.00	0.64	0.64	0.00	57.59	57.59	57.59	0.64	0.00	9525.00	0.00	0.00	0.00	0.00	0.00	0.00	130.00	0.00	0.00	0.00	168.00
ROADWAY SUBTOTALS			0.64	0.64	0.00	57.59	57.59	57.59	0.64	0.00	9525.00	0.00	0.00	0.00	0.00	0.00	0.00	130.00	0.00	0.00	0.00	168.00
WEST HARRISON																						
16	800+00.00	804+50.00	0.30	0.30	0.00	26.84	26.84	26.84	0.30	0.00	24.00	0.00	140.00	0.00	24.00	2.00	0.00	50.00	0.00	0.00	24.00	0.00
17	804+50.00	808+00.00	0.36	0.36	0.00	32.74	32.74	32.74	0.36	0.00	0.00	0.00	140.00	0.00	0.00	2.00	0.00	70.00	0.00	0.00	0.00	0.00
ROADWAY SUBTOTALS			0.66	0.66	0.00	59.58	59.58	59.58	0.66	0.00	24.00	0.00	280.00	0.00	24.00	4.00	0.00	120.00	0.00	0.00	24.00	0.00
EAST HARRISON																						
18	700+90.00	705+50.00	0.22	0.22	0.00	19.55	19.55	19.55	0.22	0.00	0.00	0.00	0.00	0.00	0.00	0.00	2.00	0.00	0.00	0.00	0.00	330.00
19	705+50.00	708+41.73	0.20	0.20	0.00	17.91	17.91	17.91	0.20	0.00	176.00	165.00	90.00	0.00	0.00	0.00	0.00	1.00	165.00	0.00	165.00	190.00
ROADWAY SUBTOTALS			0.42	0.42	0.00	37.46	37.46	37.46	0.42	0.00	176.00	165.00	90.00	0.00	0.00	0.00	2.00	1.00	165.00	0.00	165.00	520.00
CEMETARY ACCESS ROAD																						
20	900+00.00	904+52.12	0.52	0.52	0.00	47.20	47.20	47.20	0.52	0.00	4710.00	0.00	731.56	0.00	0.00	1.00	0.00	40.00	0.00	0.00	0.00	0.00
ROADWAY SUBTOTALS			0.52	0.52	0.00	47.20	47.20	47.20	0.52	0.00	4710.00	0.00	731.56	0.00	0.00	1.00	0.00	40.00	0.00	0.00	0.00	0.00
PROJECT TOTAL			12.54	8.57	3.97	1128.32	1128.32	1128.32	12.54	0.00	23626.00	439.00	3051.56	0.00	24.00	29.00	54.00	331.00	165.00	274.00	463.00	7336.00

MODEL: Default
FILE NAME: pw:\\aecom-na-pw.bentley.com:AECOM_DS16_NA\Documents\60603202-Brush College\900-CAD GIS\910_CAD\03_SHEETS\02_VHKS\Schedules\60603202_SCHED_Erosion_Control.dgn

design firm no. 184001036 whks engineers + planners + land surveyors

USER NAME = bjohnson	DESIGNED - KMP	REVISED -	
	DRAWN - KMP	REVISED -	
PLOT SCALE = 40.0000 ' / in.	CHECKED - ---	REVISED -	
PLOT DATE = 6/17/2020	DATE - 6/12/2020	REVISED -	

STATE OF ILLINOIS
DEPARTMENT OF TRANSPORTATION

BRUSH COLLEGE ROAD
EROSION AND SEDIMENTATION CONTROL SCHEDULE

SCALE: N/A | SHEET OF SHEETS | STA. TO STA.

F.A.U. RTE.	SECTION	COUNTY	TOTAL SHEETS	SHEET NO.
7448	09-00933-01-BR	MACON	572	165

CONTRACT NO. XXXX(XXX)

ILLINOIS FED. AID PROJECT

TEMPORARY EROSION CONTROL NOTES

1. THE CONTRACTOR SHALL COMPLY WITH ALL PERMIT REQUIREMENTS AT THE DIRECTION OF THE PERMITTING AGENCIES. THIS WORK IS INCIDENTAL TO THE CONTRACT.
2. THE CONSTRUCTION LIMITS MAY BE ADJUSTED BY TTHE ENGINEER TO PRESERVE TREES. NO ADDITIONAL COMPENSATION WILL BE PAID TO THE CONTRACTOR FOR CHANGED CONSTRUCTION LIMITS.
3. UNLESS OTHERWISE INDICATED, ALL VEGETATIVE AND STRUCTURAL EROSION AND SEDIMENT CONTROL PRACTICES WILL BE CONSTRUCTED ACCORDING TO IDOT STANDARD SPECIFICATIONS FOR ROAD AND BRIDGE CONSTRUCTION AND THE ILLINOIS URBAN MANUAL, LATEST EDITIONS.
4. SEDIMENT AND EROSION CONTROL DEVICES SHALL BE FUNCTIONAL BEFORE THE PROJECT SITE IS OTHERWISE DISTURBED.
5. A COPY OF THE APPROVED EROSION AND SEDIMENT CONTROL PLAN SHALL BE MAINTAINED ON SITE AT ALL TIMES.
6. PRIOR TO COMMENCING LAND-DISTURBING ACTIVITIES IN AREAS OTHER THAN INDICATED ON THESE PLANS (INCLUDING, BUT NOT LIMITED TO, ADDITIONAL PAHSES OF DEVELOPMENT AND OFF-SITE BORROW OR WASTE AREAS), A SUPPLEMENTARY EROSION CONTROL PLAN SHALL BE SUBMITTED TO THE OWNER FOR ACCEPTANCE.
7. THE CONTRACTOR IS RESPONSIBLE FOR INSTALLATION OF ANY ADDITIONAL EROSION CONTROL MEASURES NECESSARY TO PREVENT EROSION AND SEDIMENTATION AS DETERMINED BY THE REGULATORY AUTHORITIES.
8. DURING DEWATERING OPERATIONS, WATER SHALL BE PUMPED INTO SEDIMENT BASINS, SILT TRAPS OR FILTER BAGS. DEWATERING DIRECTLY INTO FIELD TILE OR STORMWATER STRUCTURES IS PROHIBITED.
9. IT IS THE RESPONSIBILITY OF THE GENERAL CONTRACTOR TO INFORM ANY SUB-CONTRACTORS WHO MAY PERFORM WORK ON THIS PROJECT OF THE REQUIREMENTS IN IMPLEMENTING AND MAINTAINING THESE EROSION CONTROL PLANS AND THE NATIONAL POLLUTANT DISCHARGE ELIMINATION SYSTEMS (NPDES) PERMIT REQUIREMENTS SET FORTH BY THE ILLINOIS EPA.
10. REFER TO THE STORM WATER POLLUTION PREVENTION PLAN FOR INSPECTION AND MAINTENANCE SCHEDULES, AND SEQUENCE OF ACTIVITIES.

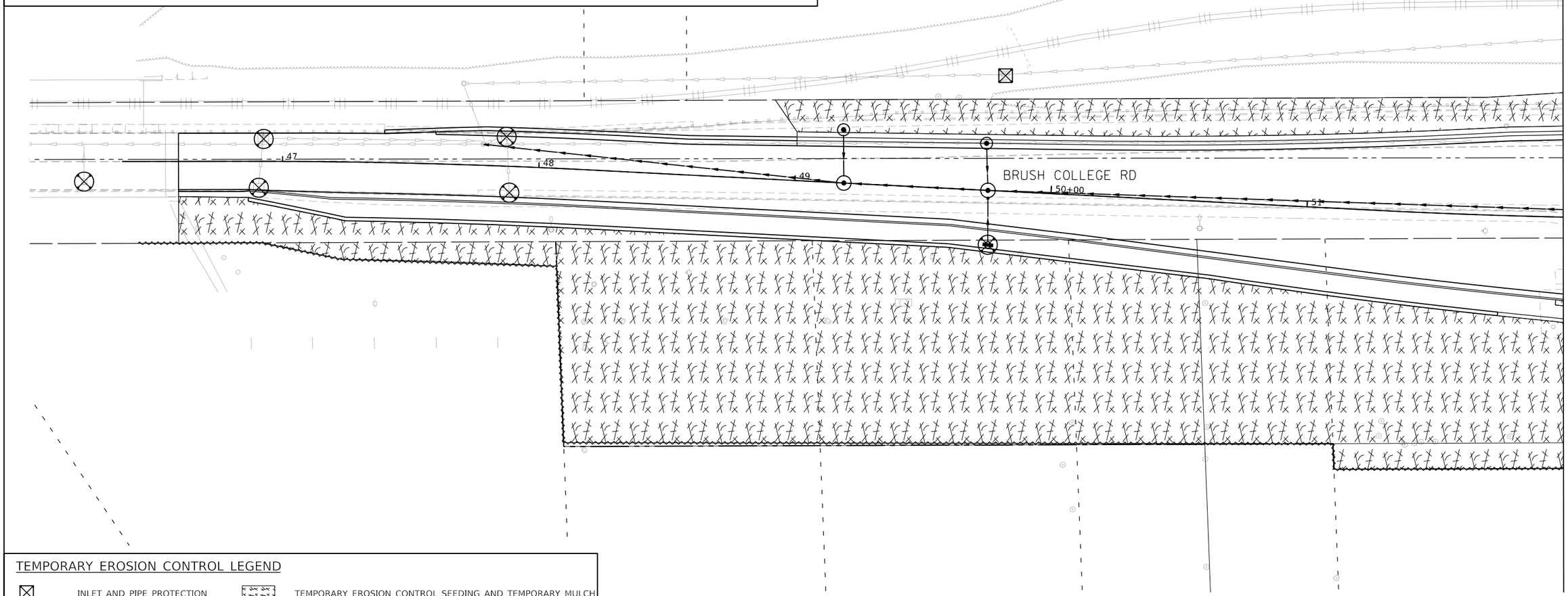

TEMPORARY EROSION CONTROL LEGEND

- INLET AND PIPE PROTECTION
- INLET FILTER
- TEMPORARY DITCH CHECKS
- PERIMETER EROSION BARRIER
- TEMPORARY EROSION CONTROL SEEDING AND TEMPORARY MULCH
- TEMPORARY EROSION CONTROL BLANKET
- TEMPORARY HD EROSION CONTROL BLANKET

0 20 40
SCALE IN FEET

MODEL: Default
FILE NAME: pw:\\aecom-na-pw.bentley.com:AECOM_DS16_NA\Documents\60603202-Brush College\900-CAD GIS\910_CAD\03_SHEETS\02_WHKS\Erosion Control\60603202_SHT_TempErosionControl_01_Brush-01.dgn

design firm no. 184001036 whks engineers + planners + land surveyors	USER NAME = kpodstawa	DESIGNED - KMP	REVISED -	STATE OF ILLINOIS DEPARTMENT OF TRANSPORTATION	BRUSH COLLEGE ROAD TEMPORARY EROSION AND SEDIMENTATION CONTROL PLAN
		DRAWN - KMP	REVISED -		
	PLOT SCALE = 40.0000 ' / in.	CHECKED - -	REVISED -		
	PLOT DATE = 6/17/2020	DATE - 6/12/2020	REVISED -		SCALE: 1"=20' SHEET 1 OF 20 SHEETS STA. TO STA. 52+00.00

F.A.U. RTE.	SECTION	COUNTY	TOTAL SHEETS	SHEET NO.
	09-00933-01-BR	MACON	572	166
		CONTRACT NO. XXXX(XXX)		
	ILLINOIS	FED. AID PROJECT		

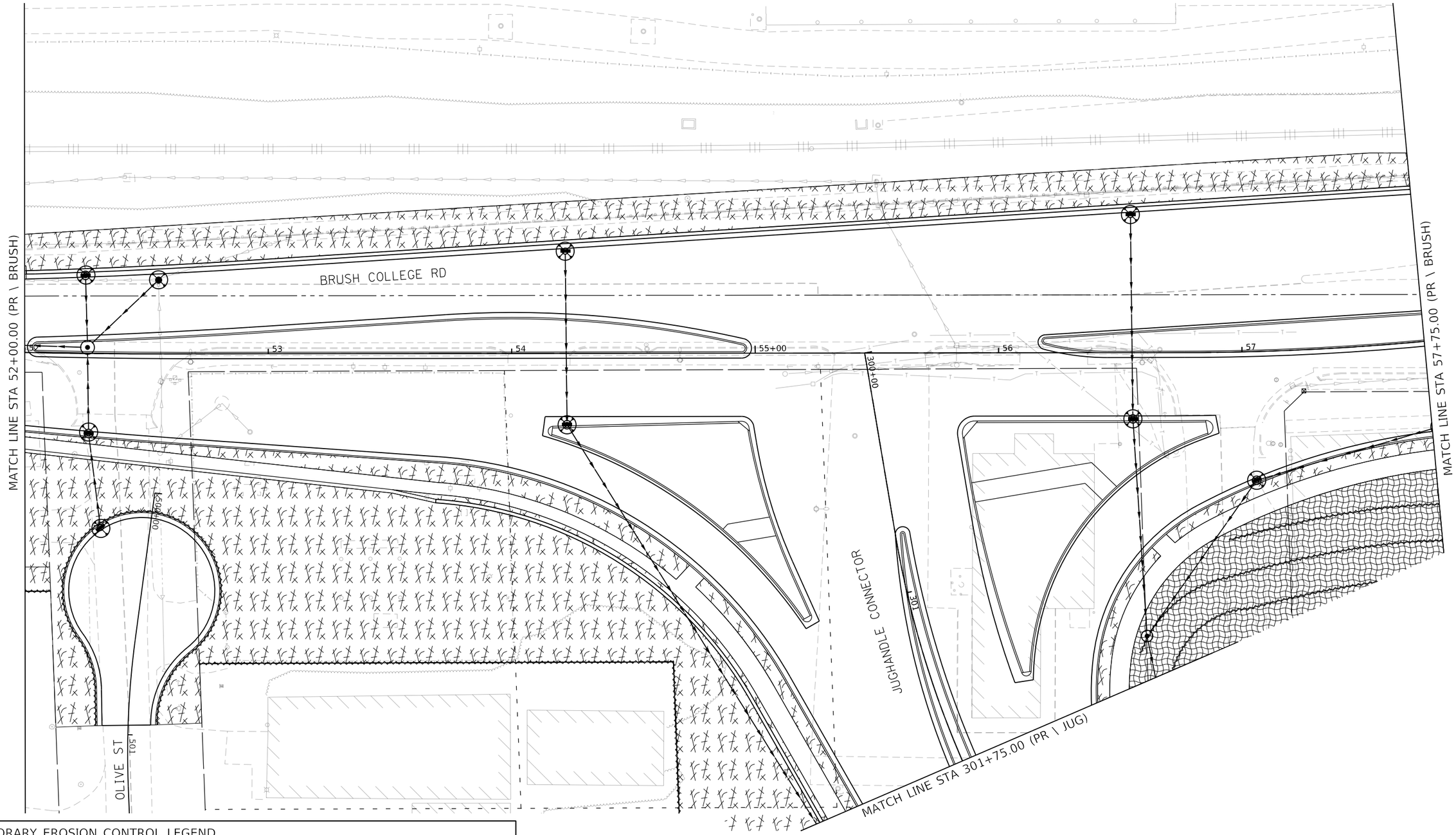

TEMPORARY EROSION CONTROL LEGEND

- INLET AND PIPE PROTECTION
- INLET FILTER
- TEMPORARY DITCH CHECKS
- PERIMETER EROSION BARRIER
- TEMPORARY EROSION CONTROL SEEDING AND TEMPORARY MULCH
- TEMPORARY EROSION CONTROL BLANKET
- TEMPORARY HD EROSION CONTROL BLANKET

MODEL: Default
FILE NAME: pw:\\aecom-na-pw.bentley.com:AECOM_DS16_NA\Documents\60603202-Brush College\900-CAD GIS\910_CAD\03_SHEETS\02_VHKS\Erosion Control\60603202_SHT_TempErosinControl_02_Brush-02.dgn

design firm no. 184001036 whks engineers + planners + land surveyors	USER NAME = kpodstawa	DESIGNED - KMP	REVISED -	STATE OF ILLINOIS DEPARTMENT OF TRANSPORTATION	BRUSH COLLEGE ROAD TEMPORARY EROSION AND SEDIMENTATION CONTROL PLAN	F.A.U. RTE.	SECTION	COUNTY	TOTAL SHEETS	SHEET NO.
		DRAWN - KMP	REVISED -				09-00933-01-BR	MACON	572	167
	PLOT SCALE = 40.0000 ' / in.	CHECKED - -	REVISED -					CONTRACT NO. XXXX(XXX)		
	PLOT DATE = 6/17/2020	DATE - 6/12/2020	REVISED -		SCALE: 1"=20' SHEET 2 OF 20 SHEETS STA. 52+00.00 TO STA. 57+75.00		ILLINOIS	FED. AID PROJECT		

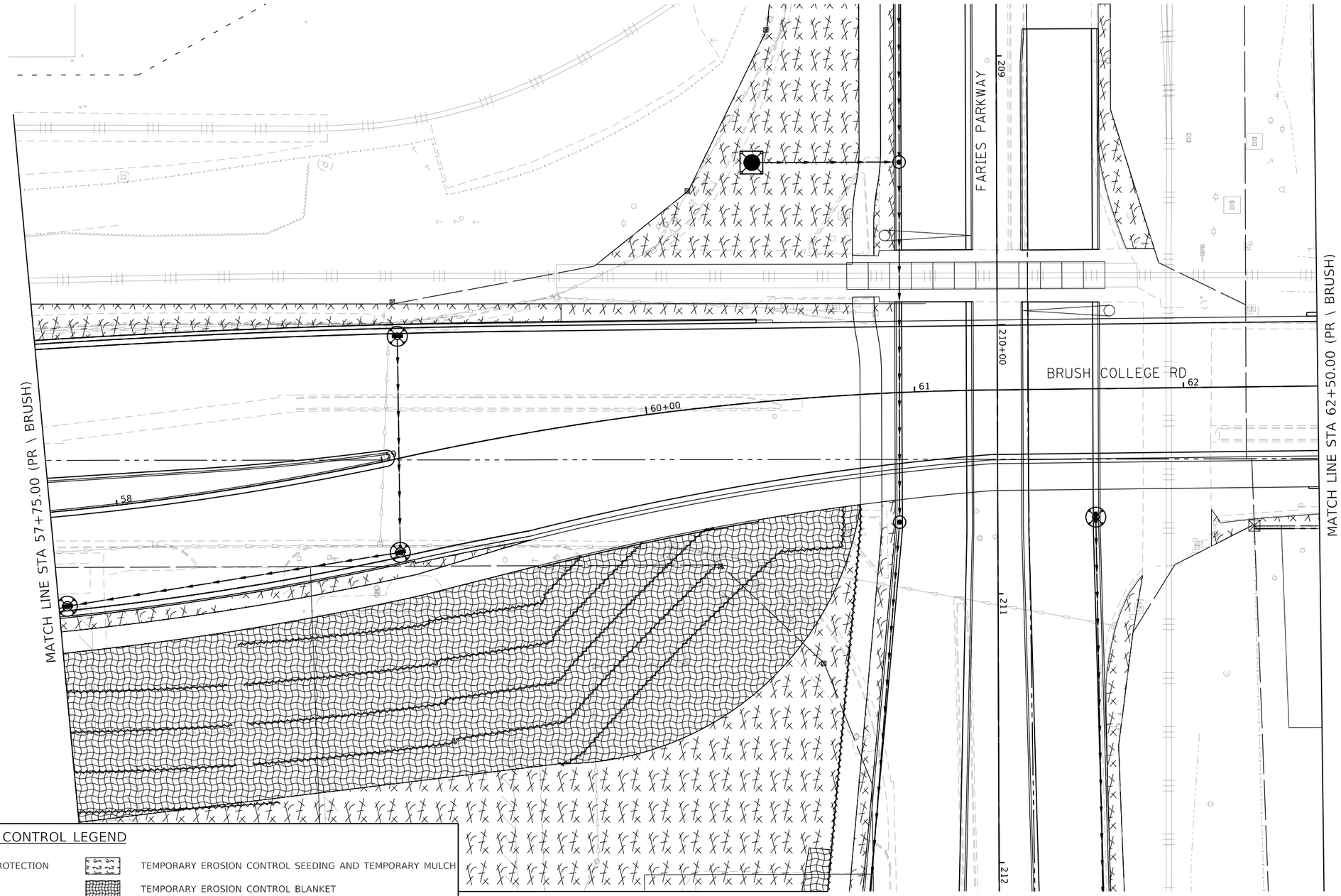

TEMPORARY EROSION CONTROL LEGEND

- INLET AND PIPE PROTECTION
- INLET FILTER
- TEMPORARY DITCH CHECKS
- PERIMETER EROSION BARRIER
- TEMPORARY EROSION CONTROL SEEDING AND TEMPORARY MULCH
- TEMPORARY EROSION CONTROL BLANKET
- TEMPORARY HD EROSION CONTROL BLANKET

MODEL: Default
FILE NAME: pw:\\aecom-na-pw.bentley.com:AECOM_DS16_NA\Documents\60603202-Brush College\900-CAD GIS\910_CAD\03_SHEETS\02_WHKS\Erosion Control\60603202_SHT_TempErosinControl_03_Brush-03.dgn

design firm no. 184001036 whks engineers + planners + land surveyors	USER NAME = kpodstawa	DESIGNED - KMP	REVISED -	STATE OF ILLINOIS DEPARTMENT OF TRANSPORTATION	BRUSH COLLEGE ROAD TEMPORARY EROSION AND SEDIMENTATION CONTROL PLAN
		DRAWN - KMP	REVISED -		
	PLOT SCALE = 40.0000 ' / in.	CHECKED - -	REVISED -		
	PLOT DATE = 6/17/2020	DATE - 6/12/2020	REVISED -		SCALE: 1"=20' SHEET 3 OF 20 SHEETS STA. 57+75.00 TO STA. 62+50.00

F.A.U. RTE.	SECTION	COUNTY	TOTAL SHEETS	SHEET NO.
	09-00933-01-BR	MACON	572	168
		CONTRACT NO. XXXX(XXX)		
	ILLINOIS	FED. AID PROJECT		

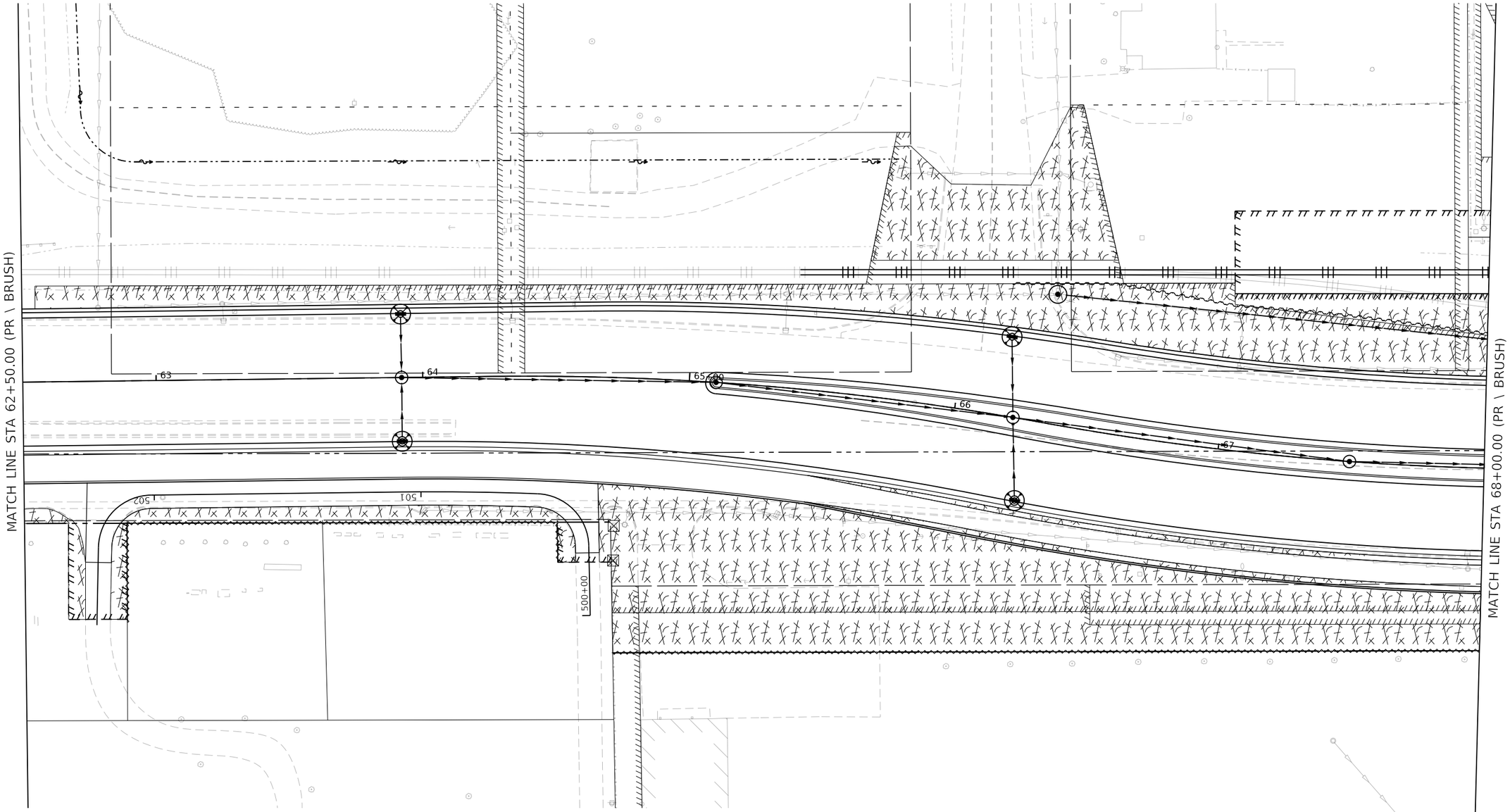

TEMPORARY EROSION CONTROL LEGEND

- INLET AND PIPE PROTECTION
- INLET FILTER
- TEMPORARY DITCH CHECKS
- PERIMETER EROSION BARRIER
- TEMPORARY EROSION CONTROL SEEDING AND TEMPORARY MULCH
- TEMPORARY EROSION CONTROL BLANKET
- TEMPORARY HD EROSION CONTROL BLANKET

MODEL: Default
FILE NAME: pw:\\aecom-na-pw.bentley.com:AECOM_DS16_NA\Documents\60603202-Brush College\900-CAD GIS\910_CAD\03_SHEETS\02_WHKS\Erosion Control\60603202_SHT_TempErosionControl_04_Brush-04.dgn

design firm no. 184001036 whks engineers + planners + land surveyors	USER NAME = kpodstawa	DESIGNED - KMP	REVISED -	STATE OF ILLINOIS DEPARTMENT OF TRANSPORTATION	BRUSH COLLEGE ROAD TEMPORARY EROSION AND SEDIMENTATION CONTROL PLAN				F.A.U. RTE.	SECTION	COUNTY	TOTAL SHEETS	SHEET NO.
		DRAWN - KMP	REVISED -							09-00933-01-BR	MACON	572	169
	PLOT SCALE = 40.0000 ' / in.	CHECKED - -	REVISED -								CONTRACT NO. XXXX(XXX)		
	PLOT DATE = 6/17/2020	DATE - 6/12/2020	REVISED -		SCALE: 1"=20'	SHEET 4 OF 20 SHEETS	STA. 62+50.00	TO STA. 68+00.00		ILLINOIS	FED. AID PROJECT		

TEMPORARY EROSION CONTROL LEGEND

- INLET AND PIPE PROTECTION
- INLET FILTER
- TEMPORARY DITCH CHECKS
- PERIMETER EROSION BARRIER
- TEMPORARY EROSION CONTROL SEEDING AND TEMPORARY MULCH
- TEMPORARY EROSION CONTROL BLANKET
- TEMPORARY HD EROSION CONTROL BLANKET

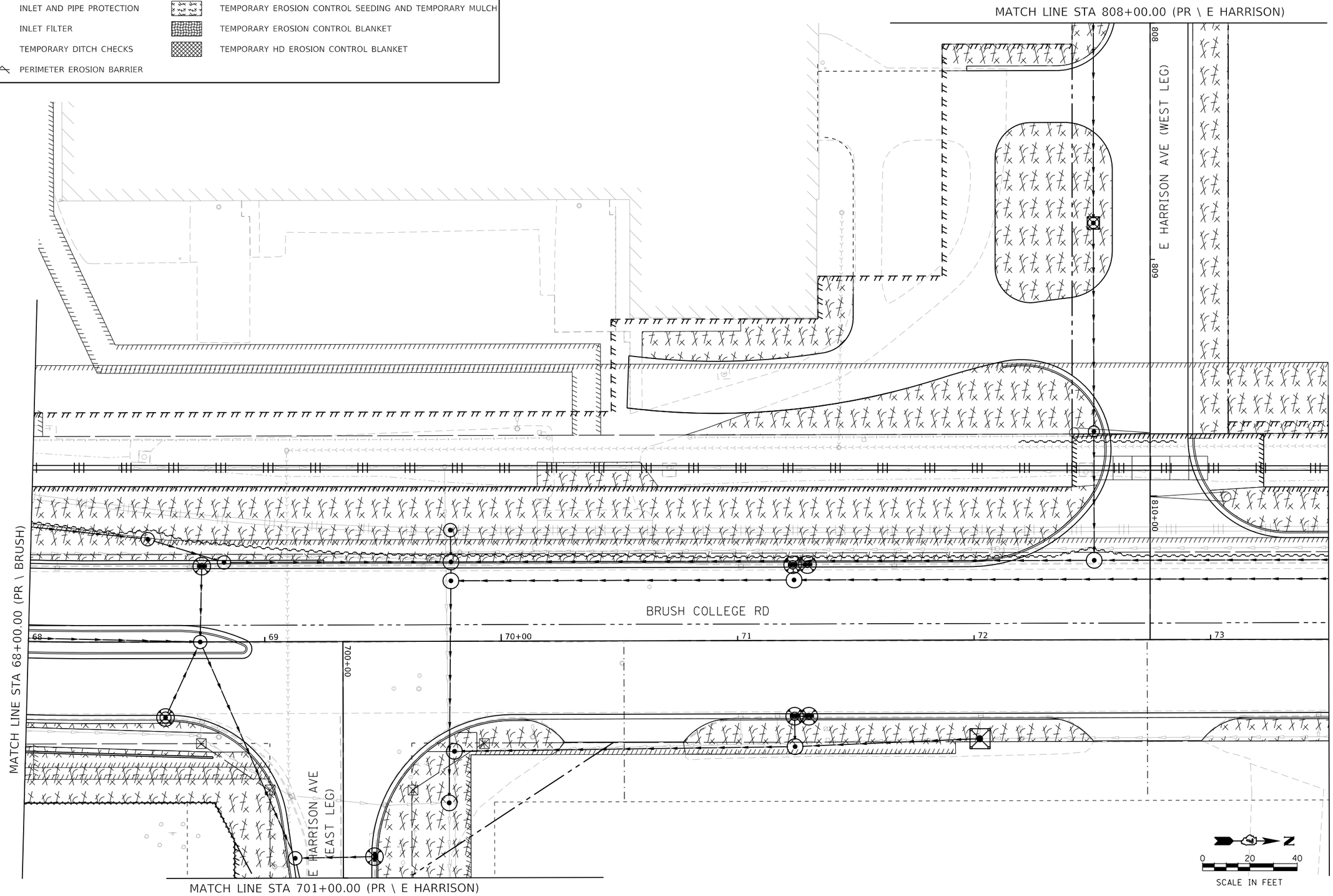

MODEL: Default
FILE NAME: pw:\\aecom-na-pw.bentley.com:AECOM_DS16_NA\Documents\60603202-Brush College\900-CAD GIS\910_CAD\03_SHEETS\02_WHKS\Erosion Control\60603202_SHT_TempErosionControl_05_Brush-05.dgn

design firm no. 184001036 whks engineers + planners + land surveyors	USER NAME = kpodstawa	DESIGNED - KMP	REVISED -	STATE OF ILLINOIS DEPARTMENT OF TRANSPORTATION	BRUSH COLLEGE ROAD TEMPORARY EROSION AND SEDIMENTATION CONTROL PLAN
		DRAWN - KMP	REVISED -		
	PLOT SCALE = 40.0000 ' / in.	CHECKED - ---	REVISED -		
	PLOT DATE = 6/17/2020	DATE - 6/12/2020	REVISED -		SCALE: 1"=20' SHEET 5 OF 20 SHEETS STA. 68+00.00 TO STA. 73+50.00

F.A.U. RTE.	SECTION	COUNTY	TOTAL SHEETS	SHEET NO.
	09-00933-01-BR	MACON	572	170
		CONTRACT NO. XXXX(XXX)		
	ILLINOIS	FED. AID PROJECT		

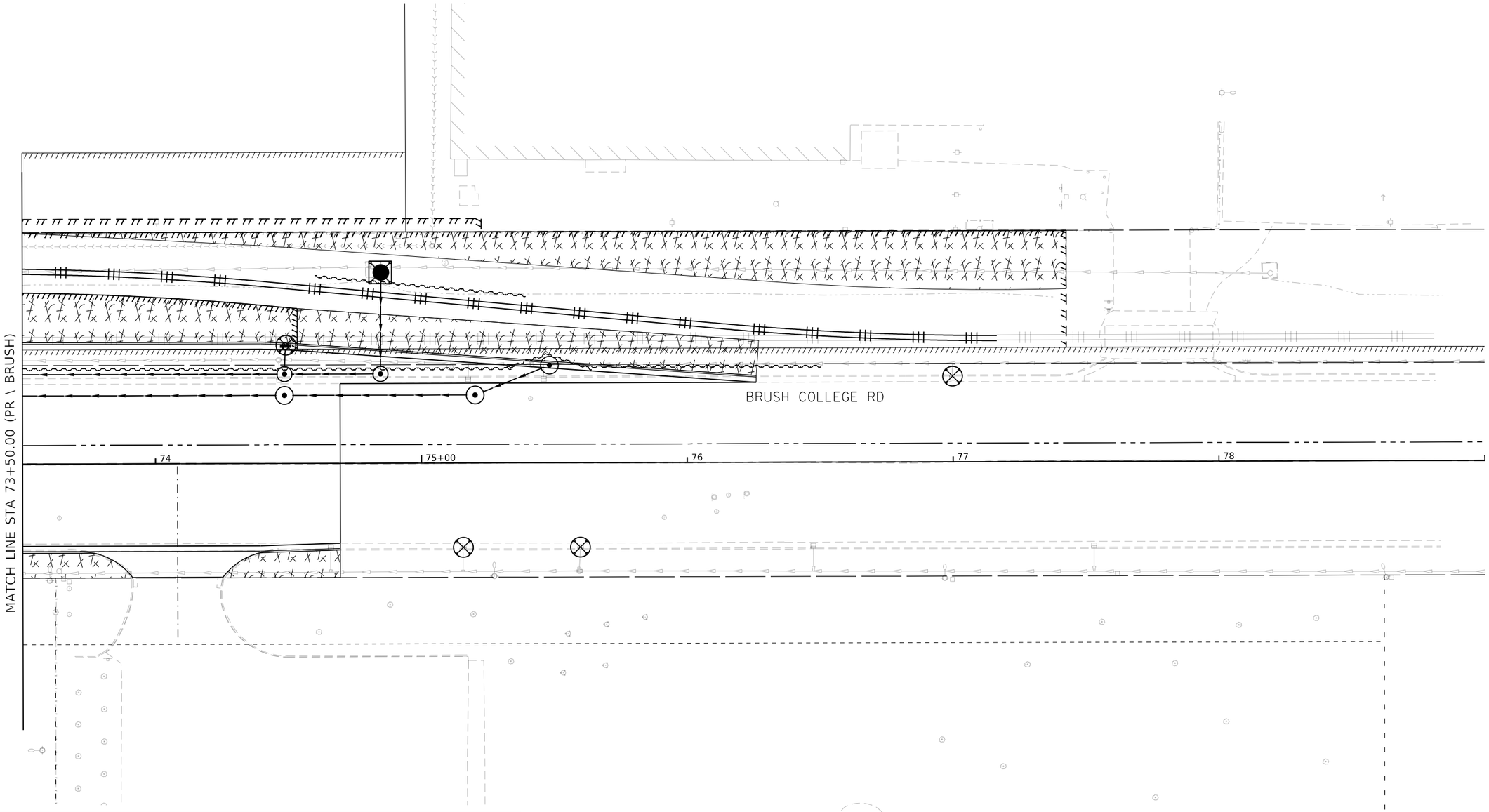

TEMPORARY EROSION CONTROL LEGEND

- INLET AND PIPE PROTECTION
- INLET FILTER
- TEMPORARY DITCH CHECKS
- PERIMETER EROSION BARRIER
- TEMPORARY EROSION CONTROL SEEDING AND TEMPORARY MULCH
- TEMPORARY EROSION CONTROL BLANKET
- TEMPORARY HD EROSION CONTROL BLANKET

0 20 40
SCALE IN FEET

MODEL: Default
FILE NAME: pw:\\aecom-na-pw.bentley.com:AECOM_DS16_NA\Documents\60603202-Brush College900-CAD GIS\910_CAD\03_SHEETS\02_VHKS\Erosion Control\60603202_SHT_TempErosionControl_06_Brush-06.dgn

design firm no. 184001036 whks engineers + planners + land surveyors	USER NAME = kpodstawa	DESIGNED - KMP	REVISED -	STATE OF ILLINOIS DEPARTMENT OF TRANSPORTATION	BRUSH COLLEGE ROAD TEMPORARY EROSION AND SEDIMENTATION CONTROL PLAN
		DRAWN - KMP	REVISED -		
	PLOT SCALE = 40.0000 ' / in.	CHECKED - ---	REVISED -		
	PLOT DATE = 6/17/2020	DATE - 6/12/2020	REVISED -		SCALE: 1"=20' SHEET 6 OF 20 SHEETS STA. 73+50.00 TO STA.

F.A.U. RTE.	SECTION	COUNTY	TOTAL SHEETS	SHEET NO.
	09-00933-01-BR	MACON	572	171
		CONTRACT NO. XXXX(XXX)		
	ILLINOIS	FED. AID PROJECT		

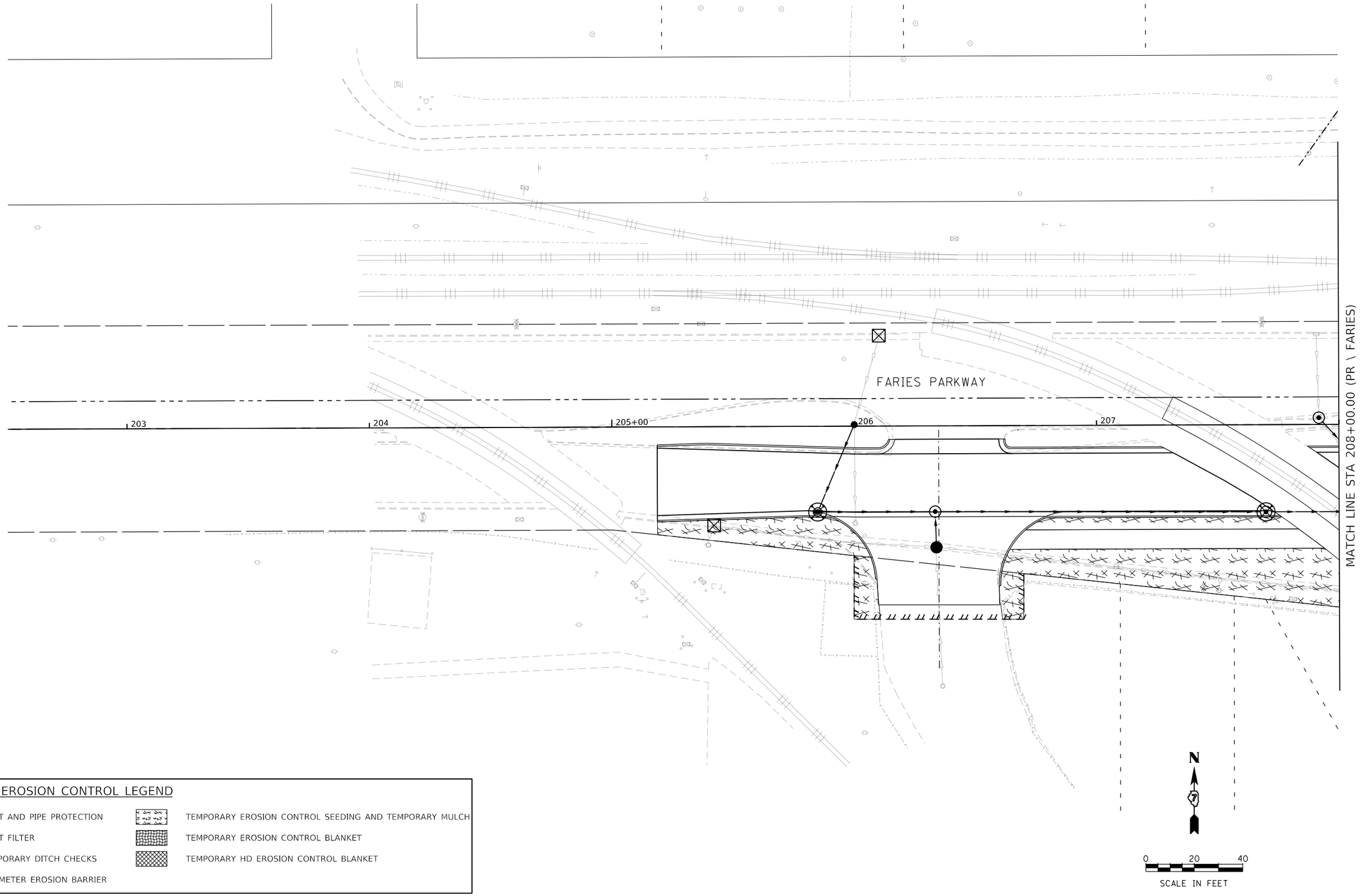

TEMPORARY EROSION CONTROL LEGEND

- INLET AND PIPE PROTECTION
- INLET FILTER
- TEMPORARY DITCH CHECKS
- PERIMETER EROSION BARRIER
- TEMPORARY EROSION CONTROL SEEDING AND TEMPORARY MULCH
- TEMPORARY EROSION CONTROL BLANKET
- TEMPORARY HD EROSION CONTROL BLANKET

MODEL: Default
FILE NAME: pw:\\aecom=na=pw.bentley.com:AECOM_DS16_NA\Documents\60603202-Brush College900-CAD GIS\910_CAD\03_SHEETS\02_WHKS\Erosion Control\60603202_SHT_TempErosionControl_07_Faries-01.dgn

design firm no. 184001036 whks engineers + planners + land surveyors	USER NAME = kpodstawa	DESIGNED - KMP	REVISED -	STATE OF ILLINOIS DEPARTMENT OF TRANSPORTATION	FARIES PARKWAY TEMPORARY EROSION AND SEDIMENTATION CONTROL PLAN
		DRAWN - KMP	REVISED -		
	PLOT SCALE = 40.0000 ' / in.	CHECKED - ---	REVISED -		
	PLOT DATE = 6/17/2020	DATE - 6/12/2020	REVISED -		SCALE: 1"=20' SHEET 7 OF 20 SHEETS STA. TO STA. 208+00.00

F.A.U. RTE.	SECTION	COUNTY	TOTAL SHEETS	SHEET NO.
	09-00933-01-BR	MACON	572	172
		CONTRACT NO. XXXX(XXX)		
	ILLINOIS	FED. AID PROJECT		

TEMPORARY EROSION CONTROL LEGEND

- INLET AND PIPE PROTECTION
- INLET FILTER
- TEMPORARY DITCH CHECKS
- PERIMETER EROSION BARRIER
- TEMPORARY EROSION CONTROL SEEDING AND TEMPORARY MULCH
- TEMPORARY EROSION CONTROL BLANKET
- TEMPORARY HD EROSION CONTROL BLANKET

N

0 20 40

SCALE IN FEET

MODEL: Default
FILE NAME: pw:\\aecom=na=pw.bentley.com:AECOM_DS16_NA\Documents\60603202-Brush College\900-CAD GIS\910_CAD\03_SHEETS\02_WHKS\Erosion Control\60603202_SHT_TempErosionControl_08_Faries-02.dgn

design firm no. 184001036 whks engineers + planners + land surveyors	USER NAME = kpodstawa	DESIGNED - KMP	REVISED -	STATE OF ILLINOIS DEPARTMENT OF TRANSPORTATION	FARIES PARKWAY TEMPORARY EROSION AND SEDIMENTATION CONTROL PLAN
		DRAWN - KMP	REVISED -		
	PLOT SCALE = 40.0000 ' / in.	CHECKED - ---	REVISED -		
	PLOT DATE = 6/17/2020	DATE - 6/12/2020	REVISED -		SCALE: 1"=20' SHEET 8 OF 20 SHEETS STA. 208+00.00 TO STA. 213+25.00

F.A.U. RTE.	SECTION	COUNTY	TOTAL SHEETS	SHEET NO.
	09-00933-01-BR	MACON	572	173
		CONTRACT NO. XXXX(XXX)		
	ILLINOIS	FED. AID PROJECT		