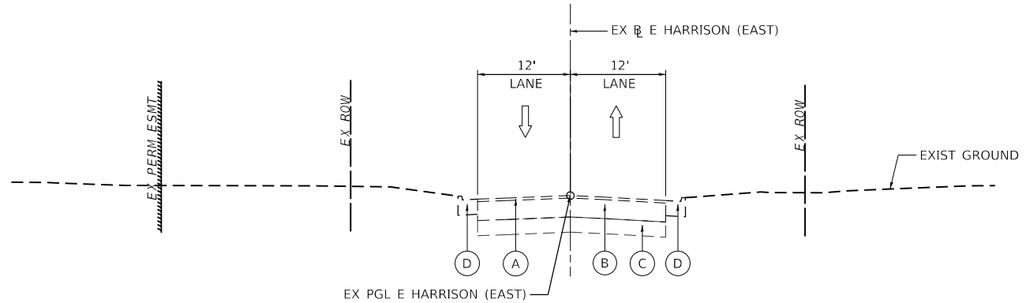

EXISTING E HARRISON AVE (EAST LEG)

LOOKING EAST

PR ℄ E HARRISON (EAST) STA 701+00.00 TO STA 708+41.73

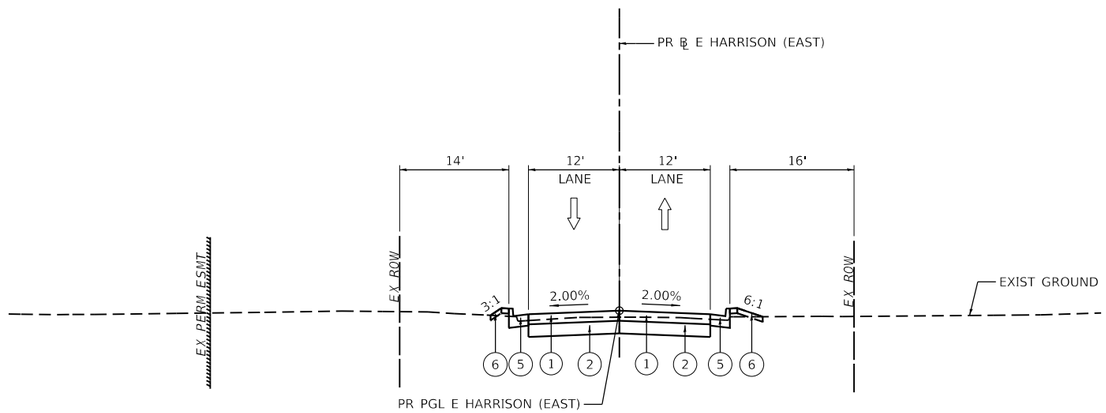

PROPOSED E HARRISON AVE (EAST LEG)

LOOKING EAST

PR ℄ E HARRISON (EAST) STA 701+00.00 TO STA 703+50.86

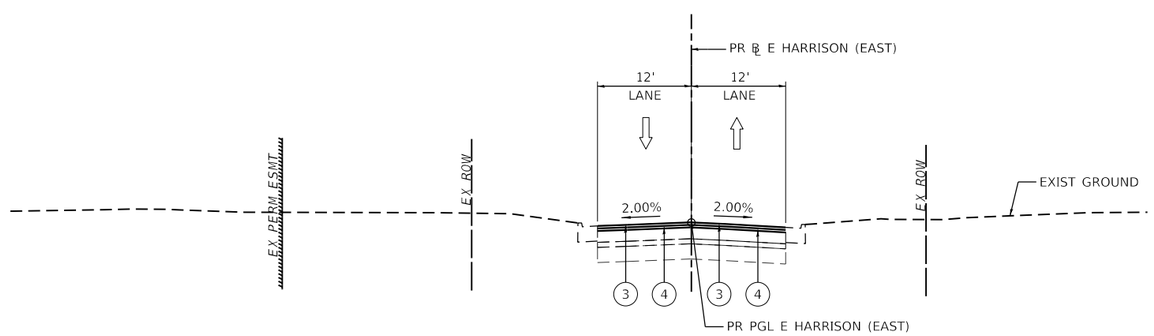

PROPOSED E HARRISON AVE (EAST LEG)

LOOKING EAST

PR ℄ E HARRISON (EAST) STA 703+50.86 TO STA 708+41.73

EXISTING LEGEND

- (A) EXISTING BITUMINOUS CONCRETE SURFACE COURSE
- (B) EXISTING BITUMINOUS CONCRETE
- (C) EXISTING AGGREGATE BASE
- (D) EXISTING COMBINATION CONCRETE CURB AND GUTTER, TYPE B-6.24

PROPOSED LEGEND

- (1) PROPOSED HOT-MIX ASPHALT PAVEMENT (FULL-DEPTH), 8"
- (2) PROPOSED AGGREGATE BASE COURSE, TYPE B 10"
- (3) PROPOSED HOT-MIX ASPHALT SURFACE COURSE, IL-9.5, MIX "D", N50
- (4) PROPOSED HOT-MIX ASPHALT BINDER COURSE, IL-19.0, N50
- (5) PROPOSED COMBINATION CONCRETE CURB AND GUTTER, TYPE B-6.24
- (6) PROPOSED TOPSOIL FURNISH AND PLACE, 4"

AECOM
345 EAST ASH AVENUE, SUITE B
DECATUR, IL 62526-6161
PHONE: (217) 875-8800 FAX: (217) 875-3577

USER NAME = busanskyl	DESIGNED - EU	REVISED -	
	DRAWN - EU	REVISED -	
PLOT SCALE = 20.0000 ' / in.	CHECKED - WBS	REVISED -	
PLOT DATE = 6/19/2020	DATE - 6/12/2020	REVISED -	

STATE OF ILLINOIS
DEPARTMENT OF TRANSPORTATION

E HARRISON AVENUE (EAST LEG)
TYPICAL SECTIONS

SCALE: 1"=10' | SHEET 17 OF 18 SHEETS | STA. 701+00.00 TO STA. 708+41.73

F.A.U. RTE.	SECTION	COUNTY	TOTAL SHEETS	SHEET NO.
7448	09-00933-01-BR	MACON	572	35
		CONTRACT NO. XXXX(XXX)		
	ILLINOIS	FED. AID PROJECT		

MODEL: Default
FILE NAME: pw:\\aecom-na-pw.bentley.com:AECOM_DS16_NA\Documents\60603202-Brush College\900-CAD GIS\910_CAD\03_SHEETS\01_AECOM\Typical Sections\New Typical Sections-17_Harrison E.dgn

EXISTING CEMETARY ACCESS ROAD

LOOKING NORTH

PR ℄ CEMETARY ACCESS STA 900+00 TO STA 904+52

EXISTING LEGEND

- (A) EXISTING GROUND
- (B) OIL AND CHIP SURFACE
- (C) AGGREGATE SUBBASE

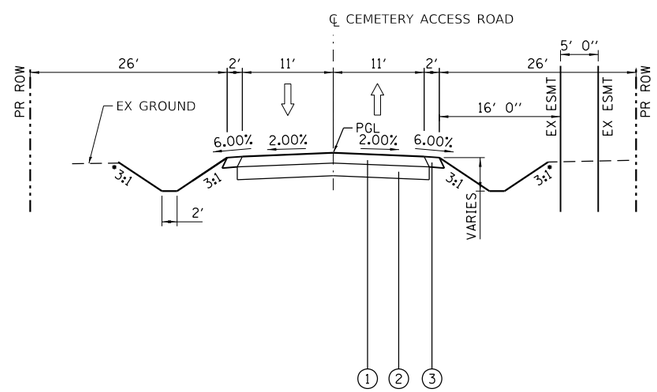

PROPOSED CEMETARY ACCSESS ROAD

LOOKING NORTH

PR ℄ CEMETARY ACCESS STA 900+00 TO STA 904+52

* SEE CROSS SECTIONS FOR GRADING LIMITS AND SLOPES

PROPOSED LEGEND

1. PROPOSED HMA PAVEMENT (FULL-DEPTH), 8″
2. PROPOSED 10″ AGGREGATE SUBGRADE IMPROVEMENT
3. PROPOSED AGGREGATE SHOULDERS, TYPE A 8″
4. PROPOSED CONCRETE GUTTER, TYPE B
5. PROPOSED FINISHED GRADE

MODEL: Default
FILE NAME: pw:\\aecom-na-pw.bentley.com:AECOM_DS16_NA\Documents\60603202-Brush College\900-CAD GIS\910_CAD\03_SHEETS\02_WHKS\Typical Sections\60603202_Typical Sections_Cemetery Access.dgn

design firm no. 184001036 whks engineers + planners + land surveyors	USER NAME = gjameson	DESIGNED - -	REVISED -	STATE OF ILLINOIS DEPARTMENT OF TRANSPORTATION	CEMETERY ACCESS ROAD TYPICAL SECTIONS			F.A.U. RTE.	SECTION	COUNTY	TOTAL SHEETS	SHEET NO.
		DRAWN - -	REVISED -					7448	09-00933-01-BR	MACON	572	36
	PLOT SCALE = 20.0000 ' / in.	CHECKED - -	REVISED -							CONTRACT NO. XXXX(XXX)		
	PLOT DATE = 6/17/2020	DATE - 6/12/2020	REVISED -		SCALE:	SHEET 32 OF 32 SHEETS	STA. 900+00.00 TO STA. 904+52.12		ILLINOIS	FED. AID PROJECT		

ROADWAY SCHEDULE

SHEET	ROAD	STATION	STATION	TOPSOIL FURNISH AND PLACE, 4"	SUBBASE GRANULAR MATERIAL, TYPE B 4"	STABILIZED SUBBASE 4"	AGGREGATE BASE COURSE, TYPE B 10"	AGGREGATE BASE COURSE, TYPE B 12"	BITUMINOUS MATERIALS (TACK COAT)	HOT-MIX ASPHALT BINDER COURSE, IL-19.0, N50	HOT-MIX ASPHALT SURFACE COURSE, IL-9.5, MIX "D", N50	HOT-MIX ASPHALT PAVEMENT (FULL-DEPTH), 8"	PORTLAND CEMENT CONCRETE PAVEMENT 12" (JOINTED)	PROTECTIVE COAT	PORTLAND CEMENT CONCRETE SIDEWALK 5 INCH	CLASS C PATCHES, TYPE I, 10 INCH	CLASS C PATCHES, TYPE II, 10 INCH	CLASS C PATCHES, TYPE III, 10 INCH	CLASS C PATCHES, TYPE IV, 10 INCH	CLASS C PATCHES, TYPE I, 12 INCH	CLASS C PATCHES, TYPE II, 12 INCH	CLASS C PATCHES, TYPE III, 12 INCH	CLASS C PATCHES, TYPE IV, 12 INCH
				SQ YD	SQ YD	SQ YD	SQ YD	SQ YD	POUND	TON	TON	SQ YD	SQ YD	SQ YD	SQ FT	SQ YD	SQ YD	SQ YD	SQ YD	SQ YD	SQ YD	SQ YD	SQ YD
1	BRUSH	46+59.44	52+00.00	0	0	0	0	0	0.0	0.0	0.0	0	0	0	0	0	0	0	0	0	0	0	0
2		52+00.00	57+75.00	0	0	0	0	0	0.0	0.0	0.0	0	0	0	0	0	0	0	0	0	0	0	0
3		57+75.00	62+50.00	0	0	0	0	0	0.0	0.0	0.0	0	0	0	0	0	0	0	0	0	0	0	0
4		62+50.00	68+00.00	0	0	0	0	0	0.0	0.0	0.0	0	0	0	0	0	0	0	0	0	0	0	0
5		68+00.00	73+50.00	0	0	0	0	0	0.0	0.0	0.0	0	0	0	0	0	0	0	0	0	0	0	0
6		73+50.00	76+25.97	0	0	0	0	0	0.0	0.0	0.0	0	0	0	0	0	0	0	0	0	0	0	0
7	FARIES	205+18.73	208+00.00	0	0	0	0	0	0.0	0.0	0.0	0	0	0	0	0	0	0	0	0	0	0	0
8		208+00.00	213+25.00	0	0	0	0	0	0.0	0.0	0.0	0	0	0	0	0	0	0	0	0	0	0	0
9		213+25.00	219+00.00	0	0	0	0	0	0.0	0.0	0.0	0	0	0	0	0	0	0	0	0	0	0	0
10		219+00.00	224+75.00	0	0	0	0	0	0.0	0.0	0.0	0	0	0	0	0	0	0	0	0	0	0	0
11		224+75.00	230+50.00	0	0	0	0	0	0.0	0.0	0.0	0	0	0	0	0	0	0	0	0	0	0	0
12		230+50.00	235+41.47	0	0	0	0	0	0.0	0.0	0.0	0	0	0	0	0	0	0	0	0	0	0	0
13	JUG	301+75.00	306+50.00	0	0	0	0	0	0.0	0.0	0.0	0	0	0	0	0	0	0	0	0	0	0	0
14	LOGAN	601+50.00	607+50.00	0	0	0	0	0	0.0	0.0	0.0	0	0	0	0	0	0	0	0	0	0	0	0
15	JAMES	607+50.00	407+75.00	0	0	0	0	0	0.0	0.0	0.0	0	0	0	0	0	0	0	0	0	0	0	0
16	HARRISON W	800+00.00	804+50.00	0	0	0	0	0	0.0	0.0	0.0	0	0	0	0	0	0	0	0	0	0	0	0
17		804+50.00	808+00.00	0	0	0	0	0	0.0	0.0	0.0	0	0	0	0	0	0	0	0	0	0	0	0
18	HARRISON E	701+00.00	705+00.00	0	0	0	0	0	0.0	0.0	0.0	0	0	0	0	0	0	0	0	0	0	0	0
19		705+00.00	708+41.43	0	0	0	0	0	0.0	0.0	0.0	0	0	0	0	0	0	0	0	0	0	0	0
20	CEMETERY	900+00.00	904+52.12	0	0	0	0	0	0.0	0.0	0.0	0	0	0	0	0	0	0	0	0	0	0	0
TOTAL				0	0	0	0	0	0.0	0.0	0.0	0	0	0	0	0	0	0	0	0	0	0	0

SHEET	ROAD	STATION	STATION	CLASS D PATCHES, TYPE I, 8 INCH	CLASS D PATCHES, TYPE II, 8 INCH	CLASS D PATCHES, TYPE III, 8 INCH	CLASS D PATCHES, TYPE IV, 8 INCH	AGGREGATE SHOULDERS, TYPE B 4"	CONCRETE GUTTER, TYPE A	CONCRETE GUTTER, TYPE B	COMBINATION CONCRETE CURB AND GUTTER, TYPE B-6.12	COMBINATION CONCRETE CURB AND GUTTER, TYPE B-6.24	CONCRETE MEDIAN SURFACE, 6 INCH	CONCRETE BARRIER, SINGLE FACE, 44 INCH HEIGHT	CONCRETE BARRIER BASE	CHAIN LINK FENCE, 6'	CONCRETE BARRIER BASE (SPECIAL)	CONCRETE BARRIER, SINGLE FACE, 42 INCH HEIGHT (SPECIAL)
				SQ YD	SQ YD	SQ YD	SQ YD	SQ YD	FOOT	FOOT	FOOT	FOOT	SQ FT	FOOT	FOOT	FOOT	FOOT	FOOT
1	BRUSH	46+59.44	52+00.00	0	0	0	0	0	0.0	0.0	0.0	0.0	0	0	0	0	0	0
2		52+00.00	57+75.00	0	0	0	0	0	0.0	0.0	0.0	0.0	0	0	0	0	0	0
3		57+75.00	62+50.00	0	0	0	0	0	0.0	0.0	0.0	0.0	0	0	0	0	0	0
4		62+50.00	68+00.00	0	0	0	0	0	0.0	0.0	0.0	0.0	0	0	0	0	0	0
5		68+00.00	73+50.00	0	0	0	0	0	0.0	0.0	0.0	0.0	0	0	0	0	0	0
6		73+50.00	76+25.97	0	0	0	0	0	0.0	0.0	0.0	0.0	0	0	0	0	0	0
7	FARIES	205+18.73	208+00.00	0	0	0	0	0	0.0	0.0	0.0	0.0	0	0	0	0	0	0
8		208+00.00	213+25.00	0	0	0	0	0	0.0	0.0	0.0	0.0	0	0	0	0	0	0
9		213+25.00	219+00.00	0	0	0	0	0	0.0	0.0	0.0	0.0	0	0	0	0	0	0
10		219+00.00	224+75.00	0	0	0	0	0	0.0	0.0	0.0	0.0	0	0	0	0	0	0
11		224+75.00	230+50.00	0	0	0	0	0	0.0	0.0	0.0	0.0	0	0	0	0	0	0
12		230+50.00	235+41.47	0	0	0	0	0	0.0	0.0	0.0	0.0	0	0	0	0	0	0
13	JUG	301+75.00	306+50.00	0	0	0	0	0	0.0	0.0	0.0	0.0	0	0	0	0	0	0
14	LOGAN	601+50.00	607+50.00	0	0	0	0	0	0.0	0.0	0.0	0.0	0	0	0	0	0	0
15	JAMES	607+50.00	407+75.00	0	0	0	0	0	0.0	0.0	0.0	0.0	0	0	0	0	0	0
16	HARRISON W	800+00.00	804+50.00	0	0	0	0	0	0.0	0.0	0.0	0.0	0	0	0	0	0	0
17		804+50.00	808+00.00	0	0	0	0	0	0.0	0.0	0.0	0.0	0	0	0	0	0	0
18	HARRISON E	701+00.00	705+00.00	0	0	0	0	0	0.0	0.0	0.0	0.0	0	0	0	0	0	0
19		705+00.00	708+41.43	0	0	0	0	0	0.0	0.0	0.0	0.0	0	0	0	0	0	0
20	CEMETERY	900+00.00	904+52.12	0	0	0	0	0	0.0	0.0	0.0	0.0	0	0	0	0	0	0
TOTAL				0	0	0	0	0	0.0	0.0	0.0	0.0	0	0	0	0	0	0

AECOM
345 EAST ASH AVENUE, SUITE B
DECATUR, IL 62526-6161
PHONE: (217) 875-4800 FAX: (217) 875-3377

USER NAME = busanskyl	DESIGNED - LMB	REVISED -
	DRAWN - LMB	REVISED -
PLOT SCALE = 20.0000 ' / in.	CHECKED - WBS	REVISED -
PLOT DATE = 6/16/2020	DATE - 6/12/2020	REVISED -

STATE OF ILLINOIS
DEPARTMENT OF TRANSPORTATION

ROADWAY SCHEDULE

SCALE: 1"=10' | SHEET 1 OF 1 SHEETS | STA. TO STA.

F.A.U. RTE.	SECTION	COUNTY	TOTAL SHEETS	SHEET NO.
	09-00933-01-BR	MACON	572	37
		CONTRACT NO. XXXX(XXX)		
	ILLINOIS	FED. AID PROJECT		

MODEL: Default
FILE NAME: pw:\\aecom-na-pw.bentley.com:AECOM_DS16_NA\Documents\60603202-Brush College\900-CAD GIS\910_CAD\03_SHEETS\01_AECOM\Roadway\60603202_SHT_Roadway_Schedule.dgn

REMOVAL SCHEDULE

SHEET	ROAD	STATION	STATION	TREE REMOVAL (6 TO 15 UNITS DIAMETER)	TREE REMOVAL (OVER 15 UNITS DIAMETER)	TREE REMOVAL, ACRES	PAVEMENT REMOVAL	HOT-MIX ASPHALT SURFACE REMOVAL, 2"	DRIVEWAY PAVEMENT REMOVAL	CURB REMOVAL	COMBINATION CURB AND GUTTER REMOVAL	SIDEWALK REMOVAL	MEDIAN REMOVAL	GUARDRAIL REMOVAL	HOT-MIX ASPHALT DRIVEWAY PAVEMENT REMOVAL	CONCRETE RETAINING WALL REMOVAL	MAILBOX REMOVE AND REPLACE	CORRUGATED MEDIAN REMOVAL	GUARDRAIL REMOVAL SPECIAL	CHAIN LINK FENCE REMOVAL
				UNIT	UNIT	ACRE	SQ YD	SQ YD	SQ YD	FOOT	FOOT	SQ FT	SQ FT	FOOT	SQ YD	FOOT	EACH	SQ FT	FOOT	FOOT
1	BRUSH	46+59.44	52+00.00	0	0	0	0	0	0	0	0	0	0	0	0	0	0	0	0	0
2		52+00.00	57+75.00	0	0	0	0	0	0	0	0	0	0	0	0	0	0	0	0	0
3		57+75.00	62+50.00	0	0	0	0	0	0	0	0	0	0	0	0	0	0	0	0	0
4		62+50.00	68+00.00	0	0	0	0	0	0	0	0	0	0	0	0	0	0	0	0	0
5		68+00.00	73+50.00	0	0	0	0	0	0	0	0	0	0	0	0	0	0	0	0	0
6		73+50.00	76+25.97	0	0	0	0	0	0	0	0	0	0	0	0	0	0	0	0	0
7	FARIES	205+18.73	208+00.00	0	0	0	0	0	0	0	0	0	0	0	0	0	0	0	0	0
8		208+00.00	213+25.00	0	0	0	0	0	0	0	0	0	0	0	0	0	0	0	0	0
9		213+25.00	219+00.00	0	0	0	0	0	0	0	0	0	0	0	0	0	0	0	0	0
10		219+00.00	224+75.00	0	0	0	0	0	0	0	0	0	0	0	0	0	0	0	0	0
11		224+75.00	230+50.00	0	0	0	0	0	0	0	0	0	0	0	0	0	0	0	0	0
12		230+50.00	235+41.47	0	0	0	0	0	0	0	0	0	0	0	0	0	0	0	0	0
13	JUG	301+75.00	306+50.00	0	0	0	0	0	0	0	0	0	0	0	0	0	0	0	0	0
14	LOGAN	601+50.00	607+50.00	0	0	0	0	0	0	0	0	0	0	0	0	0	0	0	0	0
15	JAMES	607+50.00	407+75.00	0	0	0	0	0	0	0	0	0	0	0	0	0	0	0	0	0
16	HARRISON W	800+00.00	804+50.00	0	0	0	0	0	0	0	0	0	0	0	0	0	0	0	0	0
17		804+50.00	808+00.00	0	0	0	0	0	0	0	0	0	0	0	0	0	0	0	0	0
18	HARRISON E	701+00.00	705+00.00	0	0	0	0	0	0	0	0	0	0	0	0	0	0	0	0	0
19		705+00.00	708+41.43	0	0	0	0	0	0	0	0	0	0	0	0	0	0	0	0	0
20	CEMETERY	900+00.00	904+52.12	0	0	0	0	0	0	0	0	0	0	0	0	0	0	0	0	0
TOTAL				0	0	0	0	0	0	0	0	0	0	0	0	0	0	0	0	0

AECOM
345 EAST ASH AVENUE, SUITE B
DECATUR, IL 62526-6161
PHONE: (217) 875-4800 FAX: (217) 875-3577

USER NAME = busanskyl	DESIGNED - LMB	REVISED -	
	DRAWN - LMB	REVISED -	
PLOT SCALE = 20.0000 ' / in.	CHECKED - WBS	REVISED -	
PLOT DATE = 6/18/2020	DATE - 6/12/2020	REVISED -	

STATE OF ILLINOIS
DEPARTMENT OF TRANSPORTATION

REMOVAL SCHEDULE

SCALE: N/A | SHEET 1 OF 1 SHEETS | STA. TO STA.

F.A.U. RTE.	SECTION	COUNTY	TOTAL SHEETS	SHEET NO.
7448	09-00933-01-BR	MACON	572	38
		CONTRACT NO. XXXX(XXX)		
	ILLINOIS	FED. AID PROJECT		

MODEL: Default
FILE NAME: pw:\\aecom=na=pw.bentley.com:AECOM_DS16_NA\Documents\60603202-Brush College\900-CAD GIS\910_CAD\03_SHEETS\01_AECOM\Removal\60603202_SHT_Removal_Schedule.dgn

EARTHWORK SCHEDULE

			EARTH EXCAVATION					EXCAVATION TO BE USED IN EMBANKMENT (NOT A PAY ITEM) [EARTH EXCAVATION X 0.85] *					EMBANKMENT (NOT A PAY ITEM) (NOTE 2) *					EARTHWORK BALANCE WASTE (+) OR SHORTAGE (-) (NOT A PAY ITEM) NOTE (3) *				
			CU YD	CU YD	CU YD	CU YD	CU YD	CU YD	CU YD	CU YD	CU YD	CU YD	CU YD	CU YD	CU YD	CU YD	CU YD	CU YD	CU YD	CU YD	CU YD	CU YD
STATION	TO	STATION	STAGE 1	STAGE 2	STAGE 3	STAGE 4	STAGE 5	STAGE 1	STAGE 2	STAGE 3	STAGE 4	STAGE 5	STAGE 1	STAGE 2	STAGE 3	STAGE 4	STAGE 5	STAGE 1	STAGE 2	STAGE 3	STAGE 4	STAGE 5
	TO																					
	TO																					
	TO																					
	TO																					
	TO																					
	TO																					
	TO																					
	TO																					
	TO																					
	TO																					
	TO																					
	TO																					
	TO																					
	TO																					
	TO																					
	TO																					
	TO																					
	TO																					
	TO																					
	TO																					
	TO																					
	TO																					
	TO																					
	TO																					
	TO																					
	TO																					
TOTALS																						
ROUNDED TOTAL (NOTE 4)			0															0				

NOTES:

1. ESTIMATED SHRINKAGE FACTOR=15%.
2. APPROXIMATE EMBANKMENT QUANTITY IS SHOWN FOR INFORMATION ONLY.
3. APPROXIMATE EARTHWORK BALANCE IS SHOWN FOR INFORMATION ONLY.
4. EARTH EXCAVATION TOTAL IS ROUNDED UP TO THE NEAREST 5 CU YD.

AECOM
345 EAST ASH AVENUE, SUITE B
DECATUR, IL 62526-6161
PHONE: (217) 875-4800 FAX: (217) 875-3577

USER NAME = busanskyl	DESIGNED - LMB	REVISED -
	DRAWN - LMB	REVISED -
PLOT SCALE = 20.0000 ' / in.	CHECKED - WBS	REVISED -
PLOT DATE = 6/19/2020	DATE - 6/12/2020	REVISED -

STATE OF ILLINOIS
DEPARTMENT OF TRANSPORTATION

ROADWAY SCHEDULE

SCALE: 1"=10' | SHEET 1 OF 1 SHEETS | STA. TO STA.

F.A.U. RTE.	SECTION	COUNTY	TOTAL SHEETS	SHEET NO.
7448	09-00933-01-BR	MACON	572	39
		CONTRACT NO. XXXX(XXX)		
	ILLINOIS	FED. AID PROJECT		

MODEL: Default
FILE NAME: pw:\\aecom-na-pw.bentley.com:AECOM_DS16_NA\Documents\60603202-Brush College\900-CAD GIS\910_CAD\03_SHEETS\01_AECOM\Roadway\60603202_SHT_Roadway_Schedule_02.dgn

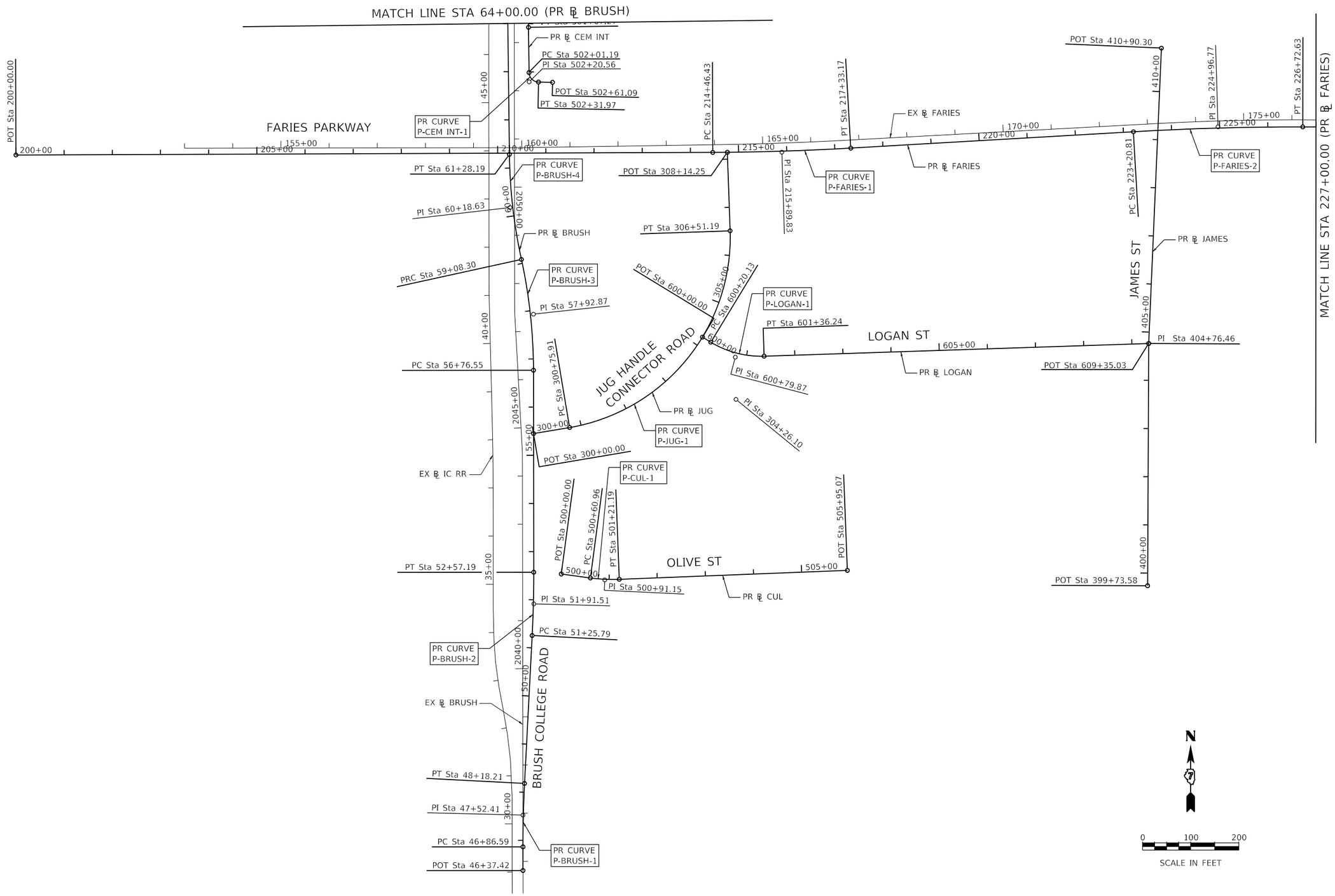

MODEL: Default
FILE NAME: pw:\\aecom-na-pw.bentley.com:AECOM_DS16_NA\Documents\60603202-Brush College\900-CAD GIS\910_CAD\03_SHEETS\01_AECOM\General\60603202_SHT_ATB-01.dgn

AECOM
345 EAST ASH AVENUE, SUITE B
DECATUR, IL 62526-6161
PHONE: (217) 875-4800 FAX: (217) 875-3377

USER NAME = busanskyl	DESIGNED - LMB	REVISED -	
	DRAWN - LMB	REVISED -	
PLOT SCALE = 200.0000 ' / in.	CHECKED - WBS	REVISED -	
PLOT DATE = 6/19/2020	DATE - 6/12/2020	REVISED -	

STATE OF ILLINOIS
DEPARTMENT OF TRANSPORTATION

ALIGNMENT, TIES AND BENCHMARKS

SCALE: 1"=100' | SHEET 1 OF 4 SHEETS | STA. TO STA.

F.A.U. RTE.	SECTION	COUNTY	TOTAL SHEETS	SHEET NO.
7448	09-00933-01-BR	MACON	572	40
		CONTRACT NO. XXXX(XXX)		
		ILLINOIS	FED. AID PROJECT	

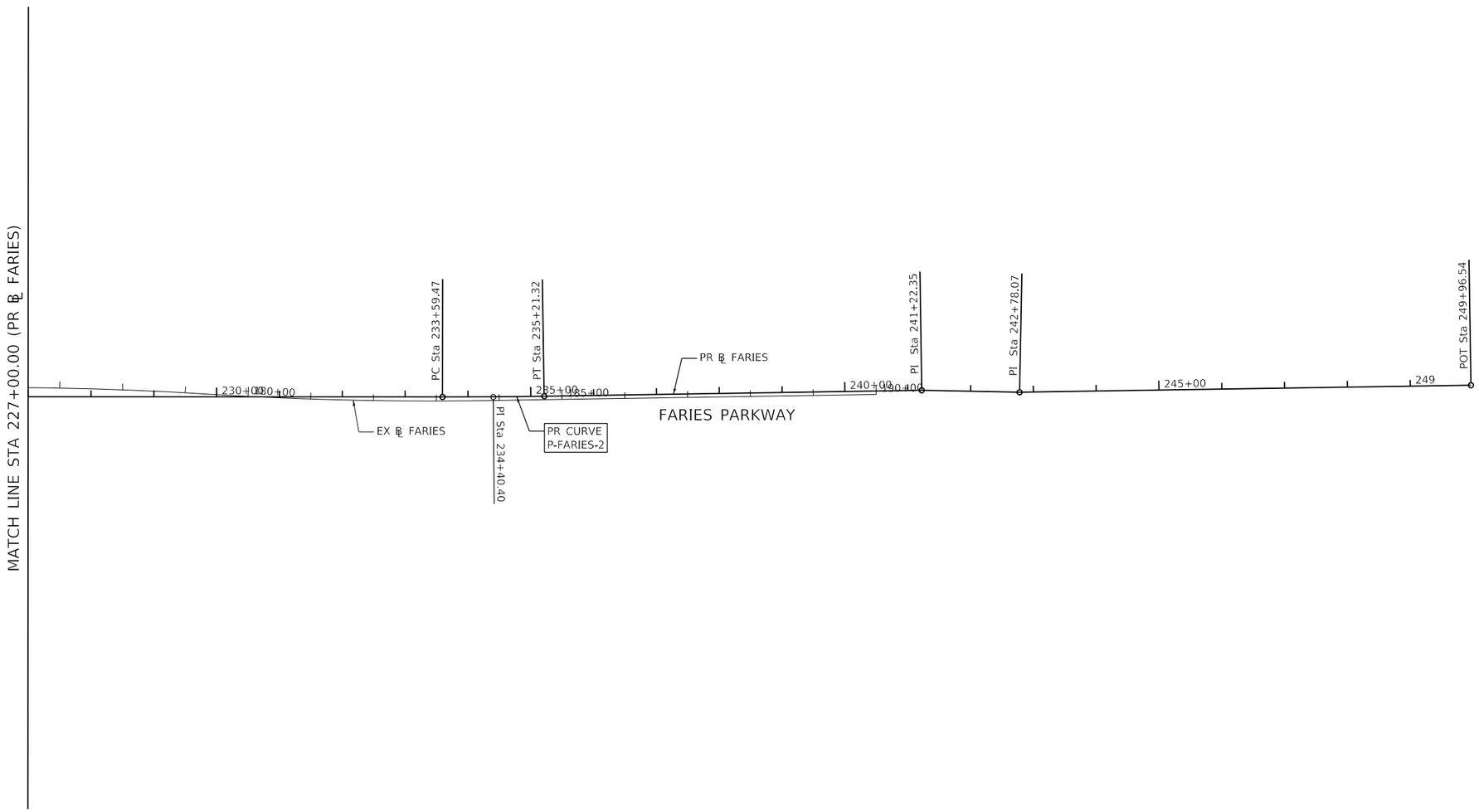

MODEL: Default
FILE NAME: pw:\\aecom-na-pw.bentley.com:AECOM_DS16_NA\Documents\60603202-Brush College\900-CAD GIS\910_CAD\03_SHEETS\01_AECOM\General\60603202_SHT_ATB-02.dgn

AECOM
345 EAST ASH AVENUE, SUITE B
DECATUR, IL 62526-6161
PHONE: (217) 875-4800 FAX: (217) 875-3577

USER NAME = busanskyl	DESIGNED - LMB	REVISED -	
	DRAWN - LMB	REVISED -	
PLOT SCALE = 200.0000 ' / in.	CHECKED - WBS	REVISED -	
PLOT DATE = 6/19/2020	DATE - 6/12/2020	REVISED -	

STATE OF ILLINOIS
DEPARTMENT OF TRANSPORTATION

ALIGNMENT, TIES AND BENCHMARKS

SCALE: 1"=100' | SHEET 2 OF 4 SHEETS | STA. TO STA.

F.A.U. RTE.	SECTION	COUNTY	TOTAL SHEETS	SHEET NO.
7448	09-00933-01-BR	MACON	572	41

CONTRACT NO. XXXX(XXX)

ILLINOIS | FED. AID PROJECT

MODEL: Default
FILE NAME: pw:\\aecom-na-pw.bentley.com:AECOM_DS16_NA\Documents\60603202-Brush College\900-CAD GIS\910_CAD\03_SHEETS\01_AECOM\General\60603202_SHT_ATB-03.dgn

AECOM
345 EAST ASH AVENUE SUITE B
DECATUR, IL 62526-4161
PHONE: (217) 875-4800 FAX: (217) 875-3577

USER NAME = busanskyl	DESIGNED - LMB	REVISED -	
	DRAWN - LMB	REVISED -	
PLOT SCALE = 200.0000 ' / in.	CHECKED - WBS	REVISED -	
PLOT DATE = 6/19/2020	DATE - 6/12/2020	REVISED -	

STATE OF ILLINOIS
DEPARTMENT OF TRANSPORTATION

ALIGNMENT, TIES AND BENCHMARKS

SCALE: 1"=100' | SHEET 3 OF 4 SHEETS | STA. TO STA.

F.A.U. RTE.	SECTION	COUNTY	TOTAL SHEETS	SHEET NO.
7448	09-00933-01-BR	MACON	572	42
		CONTRACT NO. XXXX(XXX)		
		ILLINOIS	FED. AID PROJECT	

PROP. CURVE P-BRUSH-1
PI STA. = 47+52.41
Δ = 3° 00' 59" (RT)
D = 2° 17' 31"
R = 2,500.00'
T = 65.82'
L = 131.62'
E = 0.87'
e = NC (40 MPH)
T.R. = N/A
S.E. RUN = N/A
P.C. STA. = 46+86.59
P.T. STA. = 48+18.21

PROP. CURVE P-BRUSH-2
PI STA. = 51+91.51
Δ = 3° 00' 41" (LT)
D = 2° 17' 31"
R = 2,500.00'
T = 65.72'
L = 131.40'
E = 0.86'
e = NC (40 MPH)
T.R. = N/A
S.E. RUN = N/A
P.C. STA. = 51+25.79
P.T. STA. = 52+57.19

PROP. CURVE P-BRUSH-3
PI STA. = 57+92.87
Δ = 12° 17' 41" (LT)
D = 5° 18' 19"
R = 1,080.00'
T = 116.32'
L = 231.75'
E = 6.25'
e = NC (40 MPH)
T.R. = N/A
S.E. RUN = N/A
P.C. STA. = 56+76.55
P.T. STA. = 59+08.30

PROP. CURVE P-BRUSH-4
PI STA. = 60+18.63
Δ = 11° 39' 57" (RT)
D = 5° 18' 19"
R = 1,080.00'
T = 110.33'
L = 219.89'
E = 5.62'
e = NC (40 MPH)
T.R. = N/A
S.E. RUN = N/A
P.C. STA. = 59+08.30
P.T. STA. = 61+28.19

PROP. CURVE P-BRUSH-5
PI STA. = 65+30.05
Δ = 11° 00' 08" (RT)
D = 5° 18' 19"
R = 1,080.00'
T = 104.01'
L = 207.39'
E = 5.00'
e = NC (40 MPH)
T.R. = N/A
S.E. RUN = N/A
P.C. STA. = 64+26.03
P.T. STA. = 66+33.42

PROP. CURVE P-BRUSH-6
PI STA. = 67+32.09
Δ = 10° 26' 27" (LT)
D = 5° 18' 19"
R = 1,080.00'
T = 98.67'
L = 196.80'
E = 4.50'
e = NC (40 MPH)
T.R. = N/A
S.E. RUN = N/A
P.C. STA. = 66+33.42
P.T. STA. = 68+30.22

PROP. CURVE P-FARIES-1
PI STA. = 215+89.83
Δ = 3° 06' 42" (LT)
D = 1° 05' 07"
R = 5,280.00'
T = 143.40'
L = 286.74'
E = 1.95'
e = NC (40 MPH)
T.R. = N/A
S.E. RUN = N/A
P.C. STA. = 214+46.43
P.T. STA. = 217+33.17

PROP. CURVE P-FARIES-2
PI STA. = 224+96.77
Δ = 3° 21' 35" (RT)
D = 0° 57' 18"
R = 6,000.00'
T = 175.96'
L = 351.82'
E = 2.58'
e = NC (40 MPH)
T.R. = N/A
S.E. RUN = N/A
P.C. STA. = 223+20.81
P.T. STA. = 226+72.63

PROP. CURVE P-FARIES-3
PI STA. = 234+40.40
Δ = 0° 55' 38" (LT)
D = 0° 34' 23"
R = 10,000.00'
T = 80.92'
L = 161.84'
E = 0.33'
e = NC
T.R. = N/A
S.E. RUN = N/A
P.C. STA. = 233+59.47
P.T. STA. = 235+21.32

PROP. CURVE P-JUG-1
PI STA. = 304+26.10
Δ = 82° 24' 11" (LT)
D = 14° 19' 26"
R = 400.00'
T = 350.19'
L = 575.28'
E = 131.63'
e = NC
T.R. = N/A
S.E. RUN = N/A
P.C. STA. = 300+75.91
P.T. STA. = 306+51.19

PROP. CURVE P_CEM_INT1
PI STA. = 500+44.94
Δ = 86° 45' 14" (LT)
D = 286° 28' 44"
R = 20.00'
T = 18.90'
L = 30.28'
E = 7.52'
e = NC
T.R. = N/A
S.E. RUN = N/A
P.C. STA. = 500+26.04
P.T. STA. = 500+56.33

PROP. CURVE P_CEM_INT2
PI STA. = 500+81.80
Δ = 2° 50' 01" (LT)
D = 5° 33' 44"
R = 1,030.08'
T = 25.48'
L = 50.94'
E = 0.32'
e = NC
T.R. = N/A
S.E. RUN = N/A
P.C. STA. = 500+56.33
P.T. STA. = 501+07.27

PROP. CURVE P_CEM_INT3
PI STA. = 502+20.56
Δ = 88° 10' 17" (LT)
D = 286° 28' 44"
R = 20.00'
T = 19.37'
L = 30.78'
E = 7.84'
e = NC
T.R. = N/A
S.E. RUN = N/A
P.C. STA. = 502+01.19
P.T. STA. = 502+31.97

PROP. CURVE P_LOGAN1
PI STA. = 600+79.87
Δ = 33° 15' 47" (LT)
D = 28° 38' 52"
R = 200.00'
T = 59.74'
L = 116.11'
E = 8.73'
e = NC
T.R. = N/A
S.E. RUN = N/A
P.C. STA. = 600+20.13
P.T. STA. = 601+36.24

PROP. CURVE P_CUL1
PI STA. = 500+91.15
Δ = 9° 51' 34" (LT)
D = 16° 22' 13"
R = 350.00'
T = 30.19'
L = 60.23'
E = 1.30'
e = NC
T.R. = N/A
S.E. RUN = N/A
P.C. STA. = 500+60.96
P.T. STA. = 501+21.19

AECOM
345 EAST ASH AVENUE SUITE B
DECATUR, IL 62526-6161
PHONE: (217) 875-4800 FAX: (217) 875-3577

USER NAME = busanskyl	DESIGNED - LMB	REVISED -	
	DRAWN - LMB	REVISED -	
PLOT SCALE = 100.0000 ' / in.	CHECKED - WBS	REVISED -	
PLOT DATE = 6/19/2020	DATE - 6/12/2020	REVISED -	

STATE OF ILLINOIS
DEPARTMENT OF TRANSPORTATION

ALIGNMENT, TIES AND BENCHMARKS

SCALE: N/A | SHEET 4 OF 4 SHEETS | STA. XX+XX.XX TO STA. XX+XX.XX

F.A.U. RTE.	SECTION	COUNTY	TOTAL SHEETS	SHEET NO.
7448	09-00933-01-BR	MACON	572	43
		CONTRACT NO. XXXX(XXX)		
		ILLINOIS	FED. AID PROJECT	

MODEL: Default
FILE NAME: pw:\\aecom-nasxw.bentley.com:AECOM_DS16_NA\Documents\60603202-Brush College\900-CAD GIS\910_CAD\03_SHEETS\01_AECOM\General\60603202_SHT_ATB-04.dgn

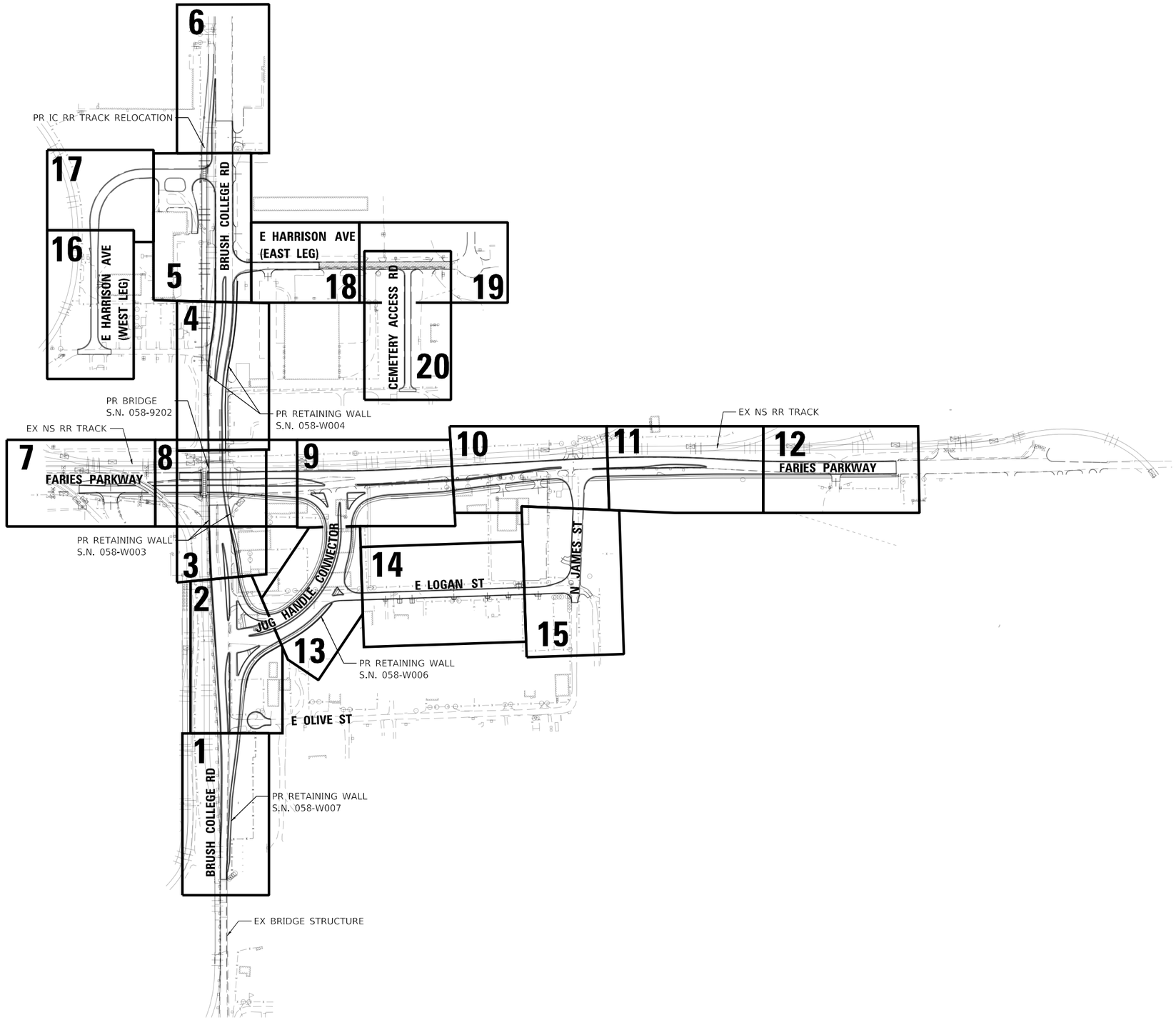

MODEL: Default
FILE NAME: pw:\\aecom-na-pw.bentley.com:AECOM_DS16_NA\Documents\60603202-Brush College\900-CAD GIS\910_CAD\03_SHEETS\01_AECOM\General\60603202_SHT_Key Plan.dgn

AECOM
345 EAST ASH AVENUE, SUITE B
DECATUR, IL 62526-6161
PHONE: (217) 875-8800 FAX: (217) 875-3577

USER NAME = busanskyl	DESIGNED - LMB	REVISED -	
	DRAWN - LMB	REVISED -	
PLOT SCALE = 400.0000 ' / in.	CHECKED - WBS	REVISED -	
PLOT DATE = 6/16/2020	DATE - 6/12/2020	REVISED -	

STATE OF ILLINOIS
DEPARTMENT OF TRANSPORTATION

KEY PLAN

SCALE: 1"=200' | SHEET 1 OF 1 SHEETS | STA. TO STA.

F.A.U. RTE.	SECTION	COUNTY	TOTAL SHEETS	SHEET NO.
	09-00933-01-BR	MACON	572	44
		CONTRACT NO. XXXX(XXX)		
	ILLINOIS	FED. AID PROJECT		

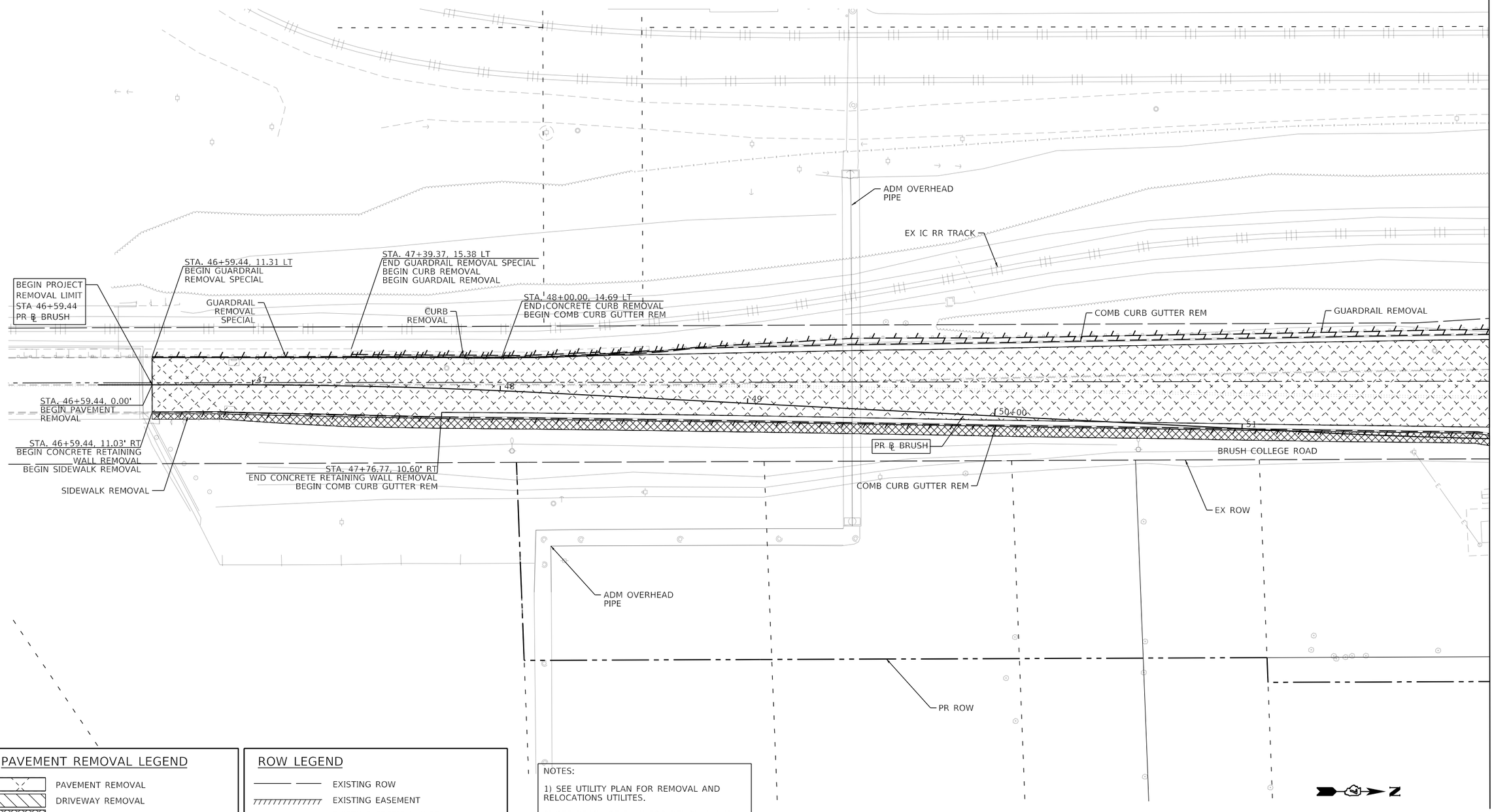

PAVEMENT REMOVAL LEGEND

- PAVEMENT REMOVAL
- DRIVEWAY REMOVAL
- SIDEWALK REMOVAL
- MEDIAN REMOVAL
- LINEAR REMOVAL

ROW LEGEND

- EXISTING ROW
- EXISTING EASEMENT
- EXISTING SECTION LINES
- EXISTING PROPERTY LINES
- PROPOSED ROW
- PROPOSED TEMPORARY EASEMENT
- PROPOSED PERMANENT EASEMENT

NOTES:

1) SEE UTILITY PLAN FOR REMOVAL AND RELOCATIONS UTILITES.

2) SEE DRAINAGE PLAN FOR REMOVAL AND RELOCATION OF DRAINAGE STRUCTURES.

3) SEE SIGNING PLAN FOR REMOVAL AND RELOCATION OF SIGN PANELS.

4) WORK RELATED TO BUILDING REMOVAL IS NOT SHOWN IN THIS SUBSET. SEE SEPARATE BUILDING REMOVAL DETAILS.

MODEL: Default
FILE NAME: pw:\\aecom-na-pw.bentley.com:AECOM_DS16_NA\Documents\60603202-Brush College\900-CAD GIS\910_CAD\03_SHEETS\01_AECOM\Removal\60603202_SHT_Removal_01_Brush-01.dgn

AECOM
345 EAST ASH AVENUE, SUITE B
DECATUR, IL 62526-6161
PHONE: (217) 875-6800 FAX: (217) 875-3577

USER NAME = elif.ulger	DESIGNED - LMB	REVISED -	
	DRAWN - LMB	REVISED -	
PLOT SCALE = 40.0000 ' / in.	CHECKED - WBS	REVISED -	
PLOT DATE = 6/19/2020	DATE - 6/12/2020	REVISED -	

STATE OF ILLINOIS
DEPARTMENT OF TRANSPORTATION

BRUSH COLLEGE ROAD
ROADWAY REMOVAL PLAN

SCALE: 1"=20' | SHEET 1 OF 20 SHEETS | STA. 46+59.44 TO STA. 52+00.00

F.A.U. RTE.	SECTION	COUNTY	TOTAL SHEETS	SHEET NO.
7448	09-00933-01-BR	MACON	572	45

CONTRACT NO. XXXX(XXX)

ILLINOIS | FED. AID PROJECT

PAVEMENT REMOVAL LEGEND

- PAVEMENT REMOVAL
- DRIVEWAY REMOVAL
- SIDEWALK REMOVAL
- MEDIAN REMOVAL
- LINEAR REMOVAL

ROW LEGEND

- EXISTING ROW
- EXISTING EASEMENT
- EXISTING SECTION LINES
- EXISTING PROPERTY LINES
- PROPOSED ROW
- PROPOSED TEMPORARY EASEMENT
- PROPOSED PERMANENT EASEMENT

NOTES:

1) SEE UTILITY PLAN FOR REMOVAL AND RELOCATIONS UTILITES.

2) SEE DRAINAGE PLAN FOR REMOVAL AND RELOCATION OF DRAINAGE STRUCTURES.

3) SEE SIGNING PLAN FOR REMOVAL AND RELOCATION OF SIGN PANELS.

4) WORK RELATED TO BUILDING REMOVAL IS NOT SHOWN IN THIS SUBSET. SEE SEPARATE BUILDING REMOVAL DETAILS.

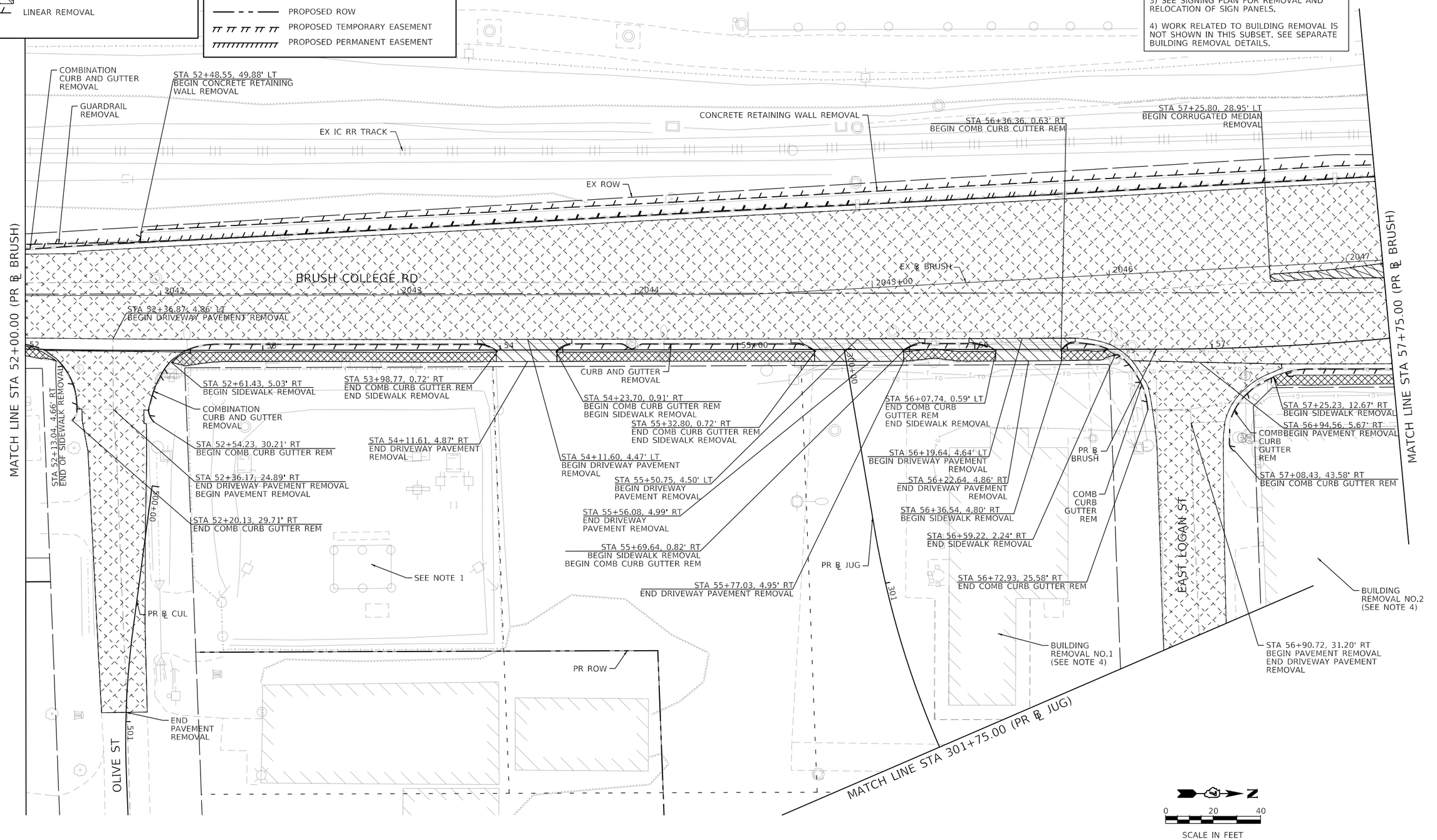

MODEL: Default
FILE NAME: pw:\\aecom-na-pw.bentley.com:AECOM_DS16_NA\Documents\60603202-Brush College\900-CAD GIS\910_CAD\03_SHEETS\01_AECOM\Removal\60603202_SHT_Removal_02_Brush-02.dgn

AECOM
345 EAST ASH AVENUE, SUITE B
DECATUR, IL 62526-6161
PHONE: (217) 875-4800 FAX: (217) 875-3577

USER NAME = elif.ulger	DESIGNED - LMB	REVISED -	
	DRAWN - LMB	REVISED -	
PLOT SCALE = 40.0000 ' / in.	CHECKED - WBS	REVISED -	
PLOT DATE = 6/19/2020	DATE - 6/12/2020	REVISED -	

STATE OF ILLINOIS
DEPARTMENT OF TRANSPORTATION

BRUSH COLLEGE ROAD
ROADWAY REMOVAL PLAN

SCALE: 1"=20' | SHEET 2 OF 20 SHEETS | STA. 52+00.00 TO STA. 57+75.00

F.A.U. RTE.	SECTION	COUNTY	TOTAL SHEETS	SHEET NO.
7448	09-00933-01-BR	MACON	572	46
		CONTRACT NO. XXXX(XXX)		
	ILLINOIS	FED. AID PROJECT		

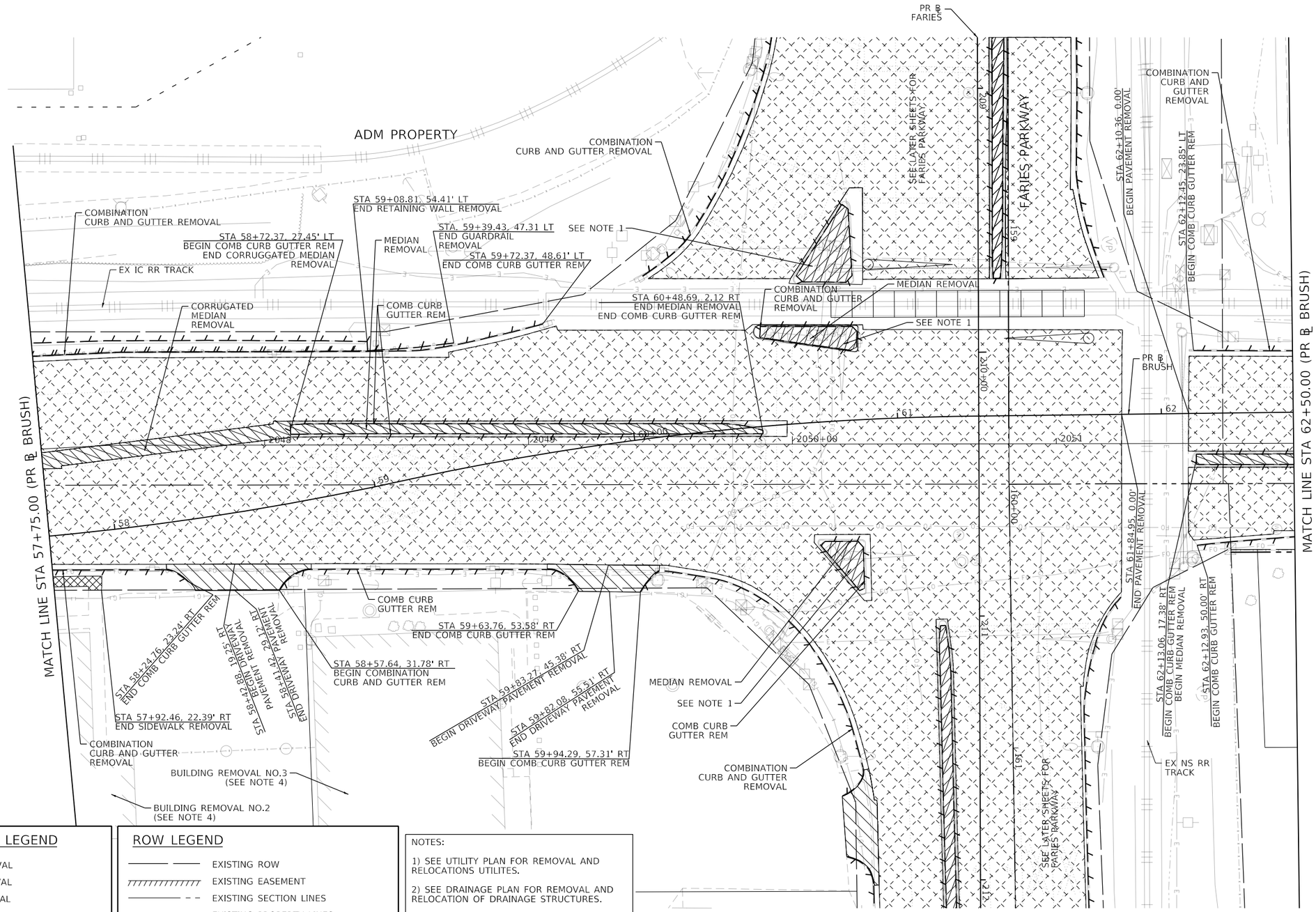

PAVEMENT REMOVAL LEGEND

- PAVEMENT REMOVAL
- DRIVEWAY REMOVAL
- SIDEWALK REMOVAL
- MEDIAN REMOVAL
- LINEAR REMOVAL

ROW LEGEND

- EXISTING ROW
- EXISTING EASEMENT
- EXISTING SECTION LINES
- EXISTING PROPERTY LINES
- PROPOSED ROW
- PROPOSED TEMPORARY EASEMENT
- PROPOSED PERMANENT EASEMENT

NOTES:

1) SEE UTILITY PLAN FOR REMOVAL AND RELOCATIONS UTILITES.

2) SEE DRAINAGE PLAN FOR REMOVAL AND RELOCATION OF DRAINAGE STRUCTURES.

3) SEE SIGNING PLAN FOR REMOVAL AND RELOCATION OF SIGN PANELS.

4) WORK RELATED TO BUILDING REMOVAL IS NOT SHOWN IN THIS SUBSET. SEE SEPARATE BUILDING REMOVAL DETAILS.

AECOM
345 EAST ASH AVENUE, SUITE B
DECATUR, IL 62526-6161
PHONE: (217) 875-4800 FAX: (217) 875-3577

USER NAME = elif.ulger	DESIGNED - LMB	REVISED -	
	DRAWN - LMB	REVISED -	
PLOT SCALE = 40.0000 ' / in.	CHECKED - WBS	REVISED -	
PLOT DATE = 6/19/2020	DATE - 6/12/2020	REVISED -	

STATE OF ILLINOIS
DEPARTMENT OF TRANSPORTATION

BRUSH COLLEGE ROAD
ROADWAY REMOVAL PLAN

SCALE: 1"=20' | SHEET 3 OF 20 SHEETS | STA. 57+75.00 TO STA. 62+50.00

F.A.U. RTE.	SECTION	COUNTY	TOTAL SHEETS	SHEET NO.
7448	09-00933-01-BR	MACON	572	47

CONTRACT NO. XXXX(XXX)

ILLINOIS | FED. AID PROJECT

MODEL: Default
FILE NAME: pw:\\aecomna-pw.bentley.com:AECOM_DS16_NA\Documents\60603202-Brush College\900-CAD GIS\910_CAD\03_SHEETS\01_AECOM\Remove\60603202_SHT_Removal_03_Brush-03

NOTES:

1) SEE UTILITY PLAN FOR REMOVAL AND RELOCATIONS UTILITES.

2) SEE DRAINAGE PLAN FOR REMOVAL AND RELOCATION OF DRAINAGE STRUCTURES.

3) SEE SIGNING PLAN FOR REMOVAL AND RELOCATION OF SIGN PANELS.

4) WORK RELATED TO BUILDING REMOVAL IS NOT SHOWN IN THIS SUBSET. SEE SEPARATE BUILDING REMOVAL DETAILS.

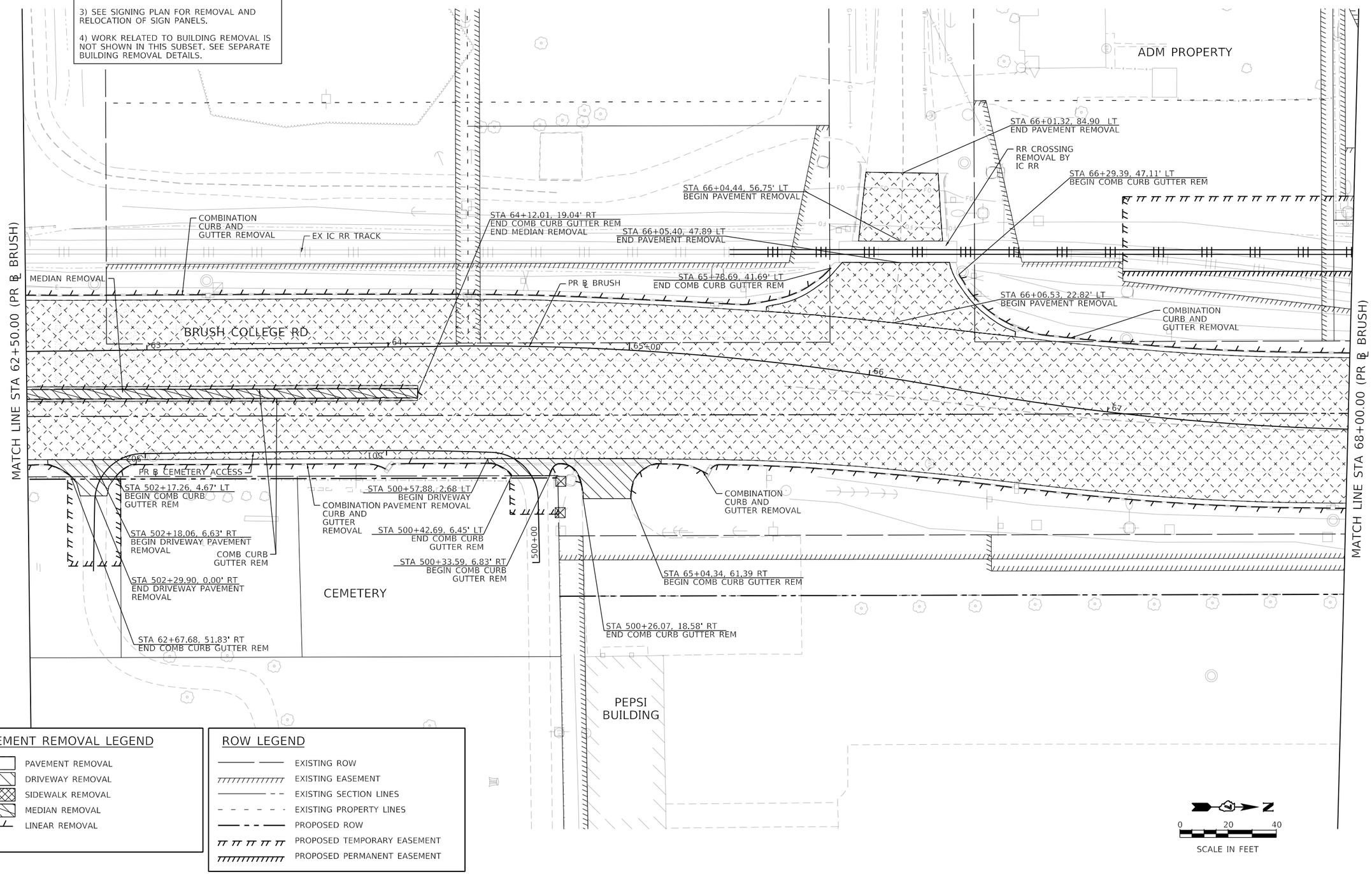

PAVEMENT REMOVAL LEGEND

- PAVEMENT REMOVAL
- DRIVEWAY REMOVAL
- SIDEWALK REMOVAL
- MEDIAN REMOVAL
- LINEAR REMOVAL

ROW LEGEND

- EXISTING ROW
- EXISTING EASEMENT
- EXISTING SECTION LINES
- EXISTING PROPERTY LINES
- PROPOSED ROW
- PROPOSED TEMPORARY EASEMENT
- PROPOSED PERMANENT EASEMENT

AECOM
345 EAST ASH AVENUE, SUITE B
DECATUR, IL 62526-6161
PHONE: (217) 875-8800 FAX: (217) 875-3577

USER NAME = elif.ulger	DESIGNED - LMB	REVISED -	
	DRAWN - LMB	REVISED -	
PLOT SCALE = 40.0000 ' / in.	CHECKED - WBS	REVISED -	
PLOT DATE = 6/19/2020	DATE - 6/12/2020	REVISED -	

STATE OF ILLINOIS
DEPARTMENT OF TRANSPORTATION

BRUSH COLLEGE ROAD
ROADWAY REMOVAL PLAN

SCALE: 1"=20' | SHEET 4 OF 20 SHEETS | STA. 62+50.00 TO STA. 68+00.00

F.A.U. RTE.	SECTION	COUNTY	TOTAL SHEETS	SHEET NO.
7448	09-00933-01-BR	MACON	572	48

CONTRACT NO. XXXX(XXX)

ILLINOIS | FED. AID PROJECT

MODEL: Default
FILE NAME: pw:\\aecom-na-pw.bentley.com:AECOM_DS16_NA\Documents\60603202-Brush College\900-CAD GIS\910_CAD\03_SHEETS\01_AECOM\Removal\60603202_SHT_Removal_04_Brush-04

PAVEMENT REMOVAL LEGEND

- PAVEMENT REMOVAL
- DRIVEWAY REMOVAL
- SIDEWALK REMOVAL
- MEDIAN REMOVAL
- LINEAR REMOVAL

ROW LEGEND

- EXISTING ROW
- EXISTING EASEMENT
- EXISTING SECTION LINES
- EXISTING PROPERTY LINES
- PROPOSED ROW
- PROPOSED TEMPORARY EASEMENT
- PROPOSED PERMANENT EASEMENT

NOTES:

1) SEE UTILITY PLAN FOR REMOVAL AND RELOCATIONS UTILITES.

2) SEE DRAINAGE PLAN FOR REMOVAL AND RELOCATION OF DRAINAGE STRUCTURES.

3) SEE SIGNING PLAN FOR REMOVAL AND RELOCATION OF SIGN PANELS.

4) WORK RELATED TO BUILDING REMOVAL IS NOT SHOWN IN THIS SUBSET. SEE SEPARATE BUILDING REMOVAL DETAILS.

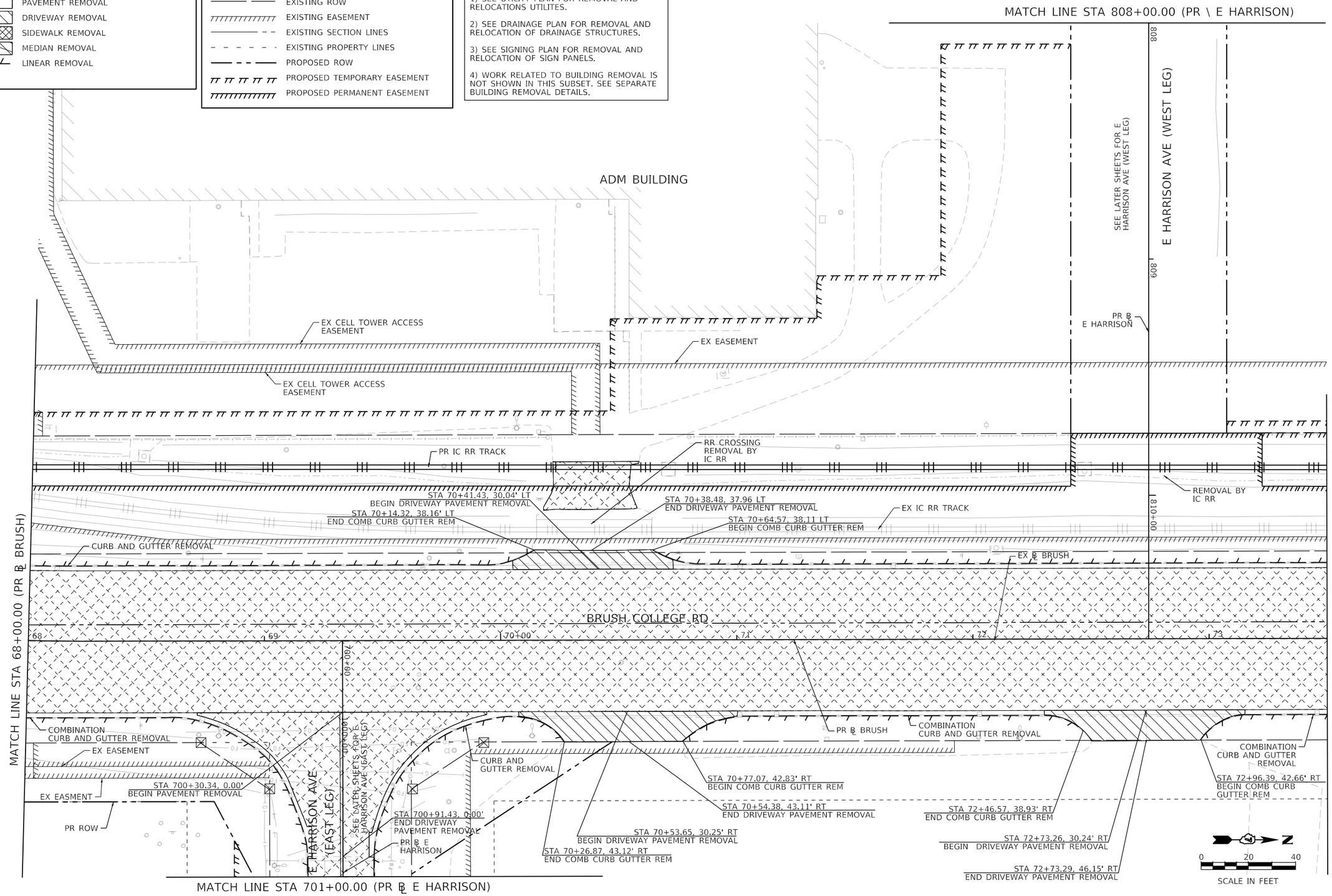

MODEL: Default
FILE NAME: pw:\\aecom-na-pw.bentley.com:AECOM_DS16_NA\Documents\60603202-Brush College\900-CAD GIS\910_CAD\03_SHEETS\01_AECOM\Removal\60603202_SHT_Removal_05_Brush-05

AECOM
345 EAST ASH AVENUE SUITE B
DECATUR, IL 62526-6161
PHONE: (217) 875-4800 FAX: (217) 875-3577

USER NAME = elif.ulger	DESIGNED - LMB	REVISED -	
	DRAWN - LMB	REVISED -	
PLOT SCALE = 40.0000 ' / in.	CHECKED - WBS	REVISED -	
PLOT DATE = 6/19/2020	DATE - 6/12/2020	REVISED -	

STATE OF ILLINOIS
DEPARTMENT OF TRANSPORTATION

BRUSH COLLEGE ROAD
ROADWAY REMOVAL PLAN

SCALE: 1"=20' | SHEET 5 OF 20 SHEETS | STA. 68+00.00 TO STA. 73+50.00

F.A.U. RTE.	SECTION	COUNTY	TOTAL SHEETS	SHEET NO.
7448	09-00933-01-BR	MACON	572	49
		CONTRACT NO. XXXX(XXX)		
		ILLINOIS	FED. AID PROJECT	

NOTES:

1) SEE UTILITY PLAN FOR REMOVAL AND RELOCATIONS UTILITES.

2) SEE DRAINAGE PLAN FOR REMOVAL AND RELOCATION OF DRAINAGE STRUCTURES.

3) SEE SIGNING PLAN FOR REMOVAL AND RELOCATION OF SIGN PANELS.

4) WORK RELATED TO BUILDING REMOVAL IS NOT SHOWN IN THIS SUBSET. SEE SEPARATE BUILDING REMOVAL DETAILS.

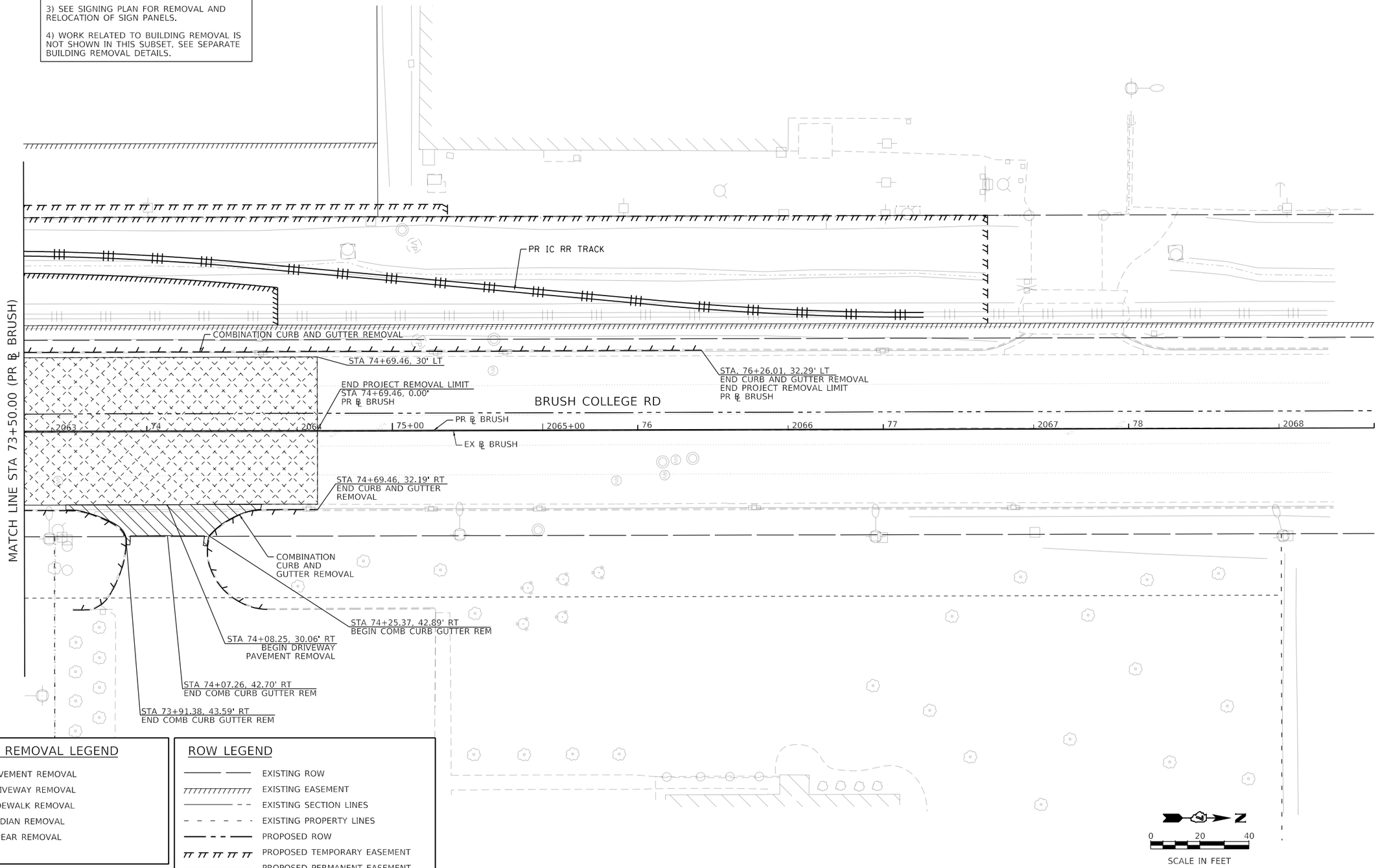

PAVEMENT REMOVAL LEGEND

- PAVEMENT REMOVAL
- DRIVEWAY REMOVAL
- SIDEWALK REMOVAL
- MEDIAN REMOVAL
- LINEAR REMOVAL

ROW LEGEND

- EXISTING ROW
- EXISTING EASEMENT
- EXISTING SECTION LINES
- EXISTING PROPERTY LINES
- PROPOSED ROW
- PROPOSED TEMPORARY EASEMENT
- PROPOSED PERMANENT EASEMENT

AECOM
345 EAST ASH AVENUE, SUITE B
DECATUR, IL 62526-6161
PHONE: (217) 875-4800 FAX: (217) 875-3577

USER NAME = elif.ulger	DESIGNED - LMB	REVISED -	
	DRAWN - LMB	REVISED -	
PLOT SCALE = 40.0000 ' / in.	CHECKED - WBS	REVISED -	
PLOT DATE = 6/19/2020	DATE - 6/12/2020	REVISED -	

STATE OF ILLINOIS
DEPARTMENT OF TRANSPORTATION

BRUSH COLLEGE ROAD
ROADWAY REMOVAL PLAN

SCALE: 1"=20' | SHEET 6 OF 20 SHEETS | STA. 73+50.00 TO STA.

F.A.U. RTE.	SECTION	COUNTY	TOTAL SHEETS	SHEET NO.
7448	09-00933-01-BR	MACON	572	50
		CONTRACT NO. XXXX(XXX)		
	ILLINOIS	FED. AID PROJECT		

MODEL: Default
FILE NAME: pw:\\aecom-na-pw.bentley.com:AECOM_DS16_NA\Documents\60603202-Brush College\900-CAD GIS\910_CAD\03_SHEETS\01_AECOM\Removal\60603202_SHT_Removal_06_Brush-06

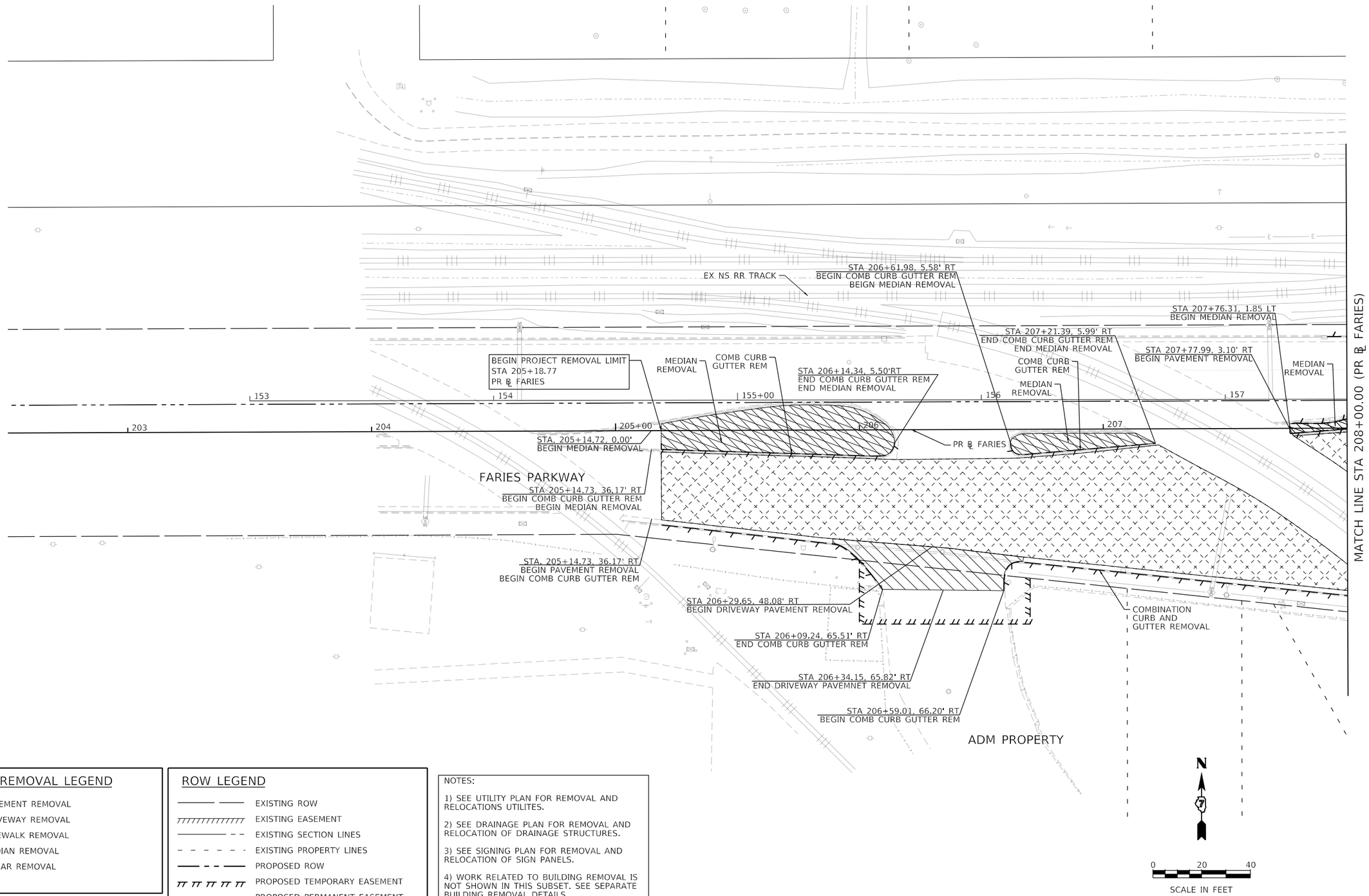

PAVEMENT REMOVAL LEGEND

- PAVEMENT REMOVAL
- DRIVEWAY REMOVAL
- SIDEWALK REMOVAL
- MEDIAN REMOVAL
- LINEAR REMOVAL

ROW LEGEND

- EXISTING ROW
- EXISTING EASEMENT
- EXISTING SECTION LINES
- EXISTING PROPERTY LINES
- PROPOSED ROW
- PROPOSED TEMPORARY EASEMENT
- PROPOSED PERMANENT EASEMENT

NOTES:

1) SEE UTILITY PLAN FOR REMOVAL AND RELOCATIONS UTILITES.

2) SEE DRAINAGE PLAN FOR REMOVAL AND RELOCATION OF DRAINAGE STRUCTURES.

3) SEE SIGNING PLAN FOR REMOVAL AND RELOCATION OF SIGN PANELS.

4) WORK RELATED TO BUILDING REMOVAL IS NOT SHOWN IN THIS SUBSET. SEE SEPARATE BUILDING REMOVAL DETAILS.

AECOM
345 EAST ASH AVENUE, SUITE B
DECATUR, IL 62526-6161
PHONE: (217) 875-6800 FAX: (217) 875-3577

USER NAME = elif.ulger	DESIGNED - LMB	REVISED -	
	DRAWN - LMB	REVISED -	
PLOT SCALE = 40.0000 ' / in.	CHECKED - WBS	REVISED -	
PLOT DATE = 6/19/2020	DATE - 6/12/2020	REVISED -	

STATE OF ILLINOIS
DEPARTMENT OF TRANSPORTATION

FARIES PARKWAY
ROADWAY REMOVAL PLAN

SCALE: 1"=20' | SHEET 7 OF 20 SHEETS | STA. 205+18.77 TO STA. 208+00.00

F.A.U. RTE.	SECTION	COUNTY	TOTAL SHEETS	SHEET NO.
7448	09-00933-01-BR	MACON	572	51
		CONTRACT NO. XXXX(XXX)		
		ILLINOIS	FED. AID PROJECT	

MODEL: Default
FILE NAME: pw:\\aecom-na-pw.bentley.com:AECOM_DS16_NA\Documents\60603202-Brush College\900-CAD GIS\910_CAD\03_SHEETS\01_AECOM\Removal\60603202_SHT_Removal_07_Faries-01

NOTES:

1) SEE UTILITY PLAN FOR REMOVAL AND RELOCATIONS UTILITES.

2) SEE DRAINAGE PLAN FOR REMOVAL AND RELOCATION OF DRAINAGE STRUCTURES.

3) SEE SIGNING PLAN FOR REMOVAL AND RELOCATION OF SIGN PANELS.

4) WORK RELATED TO BUILDING REMOVAL IS NOT SHOWN IN THIS SUBSET. SEE SEPARATE BUILDING REMOVAL DETAILS.

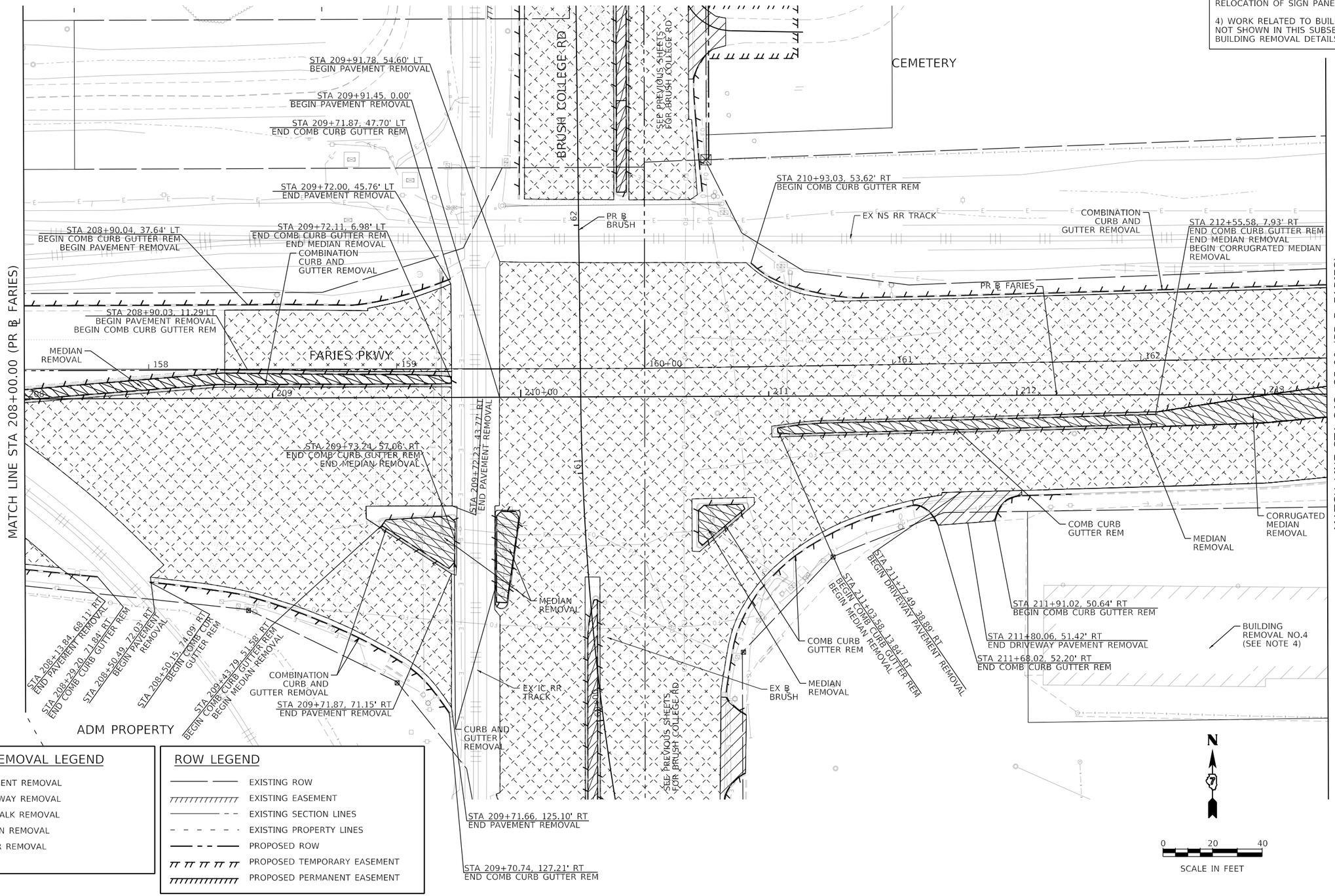

PAVEMENT REMOVAL LEGEND

- PAVEMENT REMOVAL
- DRIVEWAY REMOVAL
- SIDEWALK REMOVAL
- MEDIAN REMOVAL
- LINEAR REMOVAL

ROW LEGEND

- EXISTING ROW
- EXISTING EASEMENT
- EXISTING SECTION LINES
- EXISTING PROPERTY LINES
- PROPOSED ROW
- PROPOSED TEMPORARY EASEMENT
- PROPOSED PERMANENT EASEMENT

AECOM
345 EAST ASH AVENUE SUITE B
DECATUR, IL 62526-6161
PHONE: (217) 875-4800 FAX: (217) 875-3577

USER NAME = elif.ulger	DESIGNED - LMB	REVISED -	
	DRAWN - LMB	REVISED -	
PLOT SCALE = 40.0000 ' / in.	CHECKED - WBS	REVISED -	
PLOT DATE = 6/19/2020	DATE - 6/12/2020	REVISED -	

STATE OF ILLINOIS
DEPARTMENT OF TRANSPORTATION

FARIES PARKWAY
ROADWAY REMOVAL PLAN

SCALE: 1"=20' | SHEET 8 OF 20 SHEETS | STA. 208+00.00 TO STA. 213+25.00

F.A.U. RTE.	SECTION	COUNTY	TOTAL SHEETS	SHEET NO.
7448	09-00933-01-BR	MACON	572	52

CONTRACT NO. XXXX(XXX)

ILLINOIS | FED. AID PROJECT

MODEL: Default
FILE NAME: pw:\\aecom-na-pw.bentley.com:AECOM_DS16_NA\Documents\60603202-Brush College\900-CAD GIS\910_CAD\03_SHEETS\01_AECOM\Removal\60603202_SHT_Removal_08_Faries-02

PAVEMENT REMOVAL LEGEND

- PAVEMENT REMOVAL
- DRIVEWAY REMOVAL
- SIDEWALK REMOVAL
- MEDIAN REMOVAL
- LINEAR REMOVAL

ROW LEGEND

- EXISTING ROW
- EXISTING EASEMENT
- EXISTING SECTION LINES
- EXISTING PROPERTY LINES
- PROPOSED ROW
- PROPOSED TEMPORARY EASEMENT
- PROPOSED PERMANENT EASEMENT

NOTES:

1) SEE UTILITY PLAN FOR REMOVAL AND RELOCATIONS UTILITES.

2) SEE DRAINAGE PLAN FOR REMOVAL AND RELOCATION OF DRAINAGE STRUCTURES.

3) SEE SIGNING PLAN FOR REMOVAL AND RELOCATION OF SIGN PANELS.

4) WORK RELATED TO BUILDING REMOVAL IS NOT SHOWN IN THIS SUBSET. SEE SEPARATE BUILDING REMOVAL DETAILS.

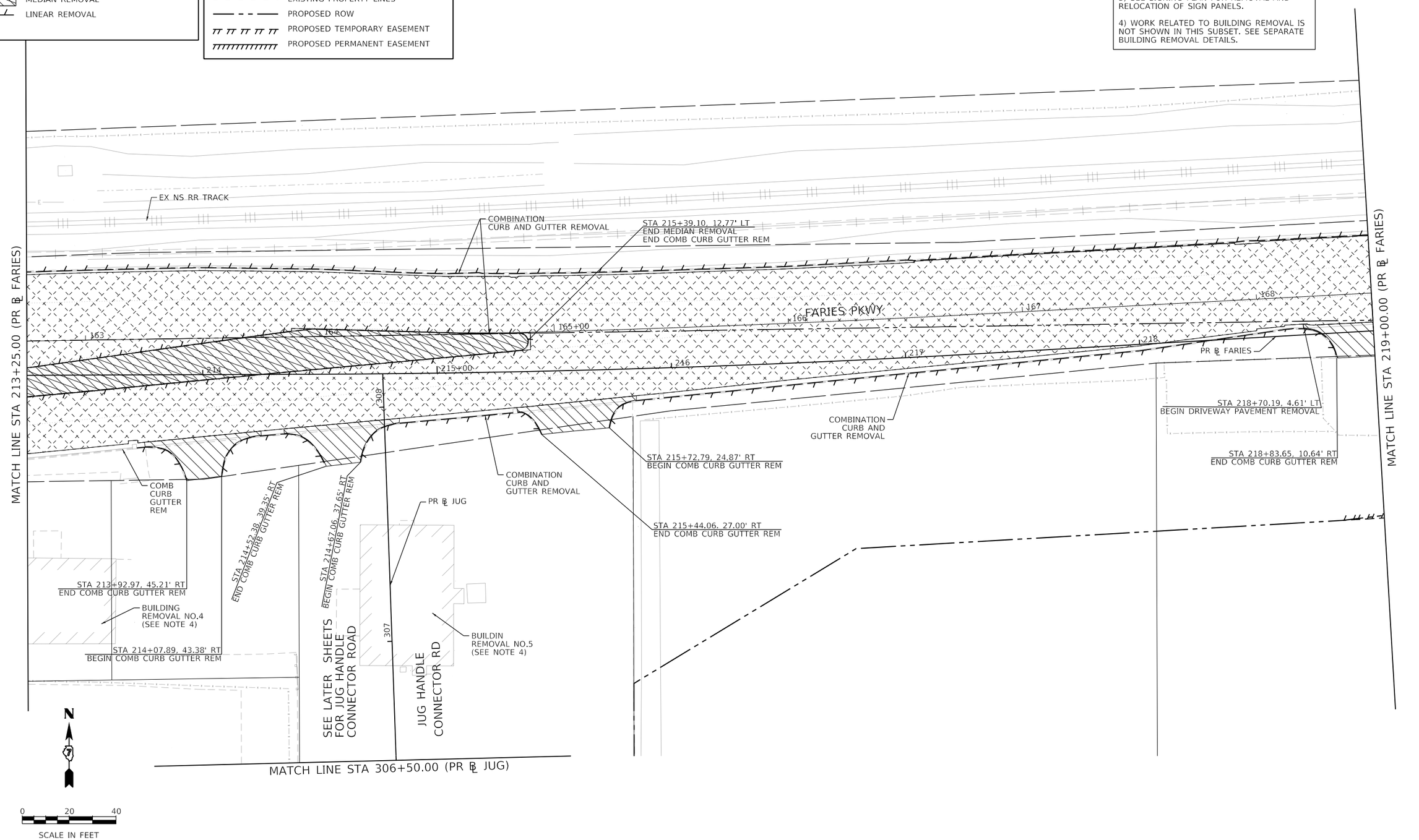

MODEL: Default
FILE NAME: pw:\\aecom-na-pw.bentley.com:AECOM_DS16_NA\Documents\60603202-Brush College\900-CAD GIS\910_CAD\03_SHEETS\01_AECOM\Removal\60603202_SHT_Removal_09_Faries-03

AECOM
345 EAST ASH AVENUE, SUITE B
DECATUR, IL 62526-4161
PHONE: (217) 875-4800 FAX: (217) 875-3577

USER NAME = elif.ulger	DESIGNED - LMB	REVISED -	
	DRAWN - LMB	REVISED -	
PLOT SCALE = 480.0000 ' / ft.	CHECKED - WBS	REVISED -	
PLOT DATE = 6/19/2020	DATE - 6/12/2020	REVISED -	

STATE OF ILLINOIS
DEPARTMENT OF TRANSPORTATION

FARIES PARKWAY
ROADWAY REMOVAL PLAN

SCALE: 1"=20' | SHEET 9 OF 20 SHEETS | STA. 213+25.00 TO STA. 219+00.00

F.A.U. RTE.	SECTION	COUNTY	TOTAL SHEETS	SHEET NO.
7448	09-00933-01-BR	MACON	572	53

CONTRACT NO. XXXX(XXX)

ILLINOIS | FED. AID PROJECT

NOTES:

1) SEE UTILITY PLAN FOR REMOVAL AND RELOCATIONS UTILITES.

2) SEE DRAINAGE PLAN FOR REMOVAL AND RELOCATION OF DRAINAGE STRUCTURES.

3) SEE SIGNING PLAN FOR REMOVAL AND RELOCATION OF SIGN PANELS.

4) WORK RELATED TO BUILDING REMOVAL IS NOT SHOWN IN THIS SUBSET. SEE SEPARATE BUILDING REMOVAL DETAILS.

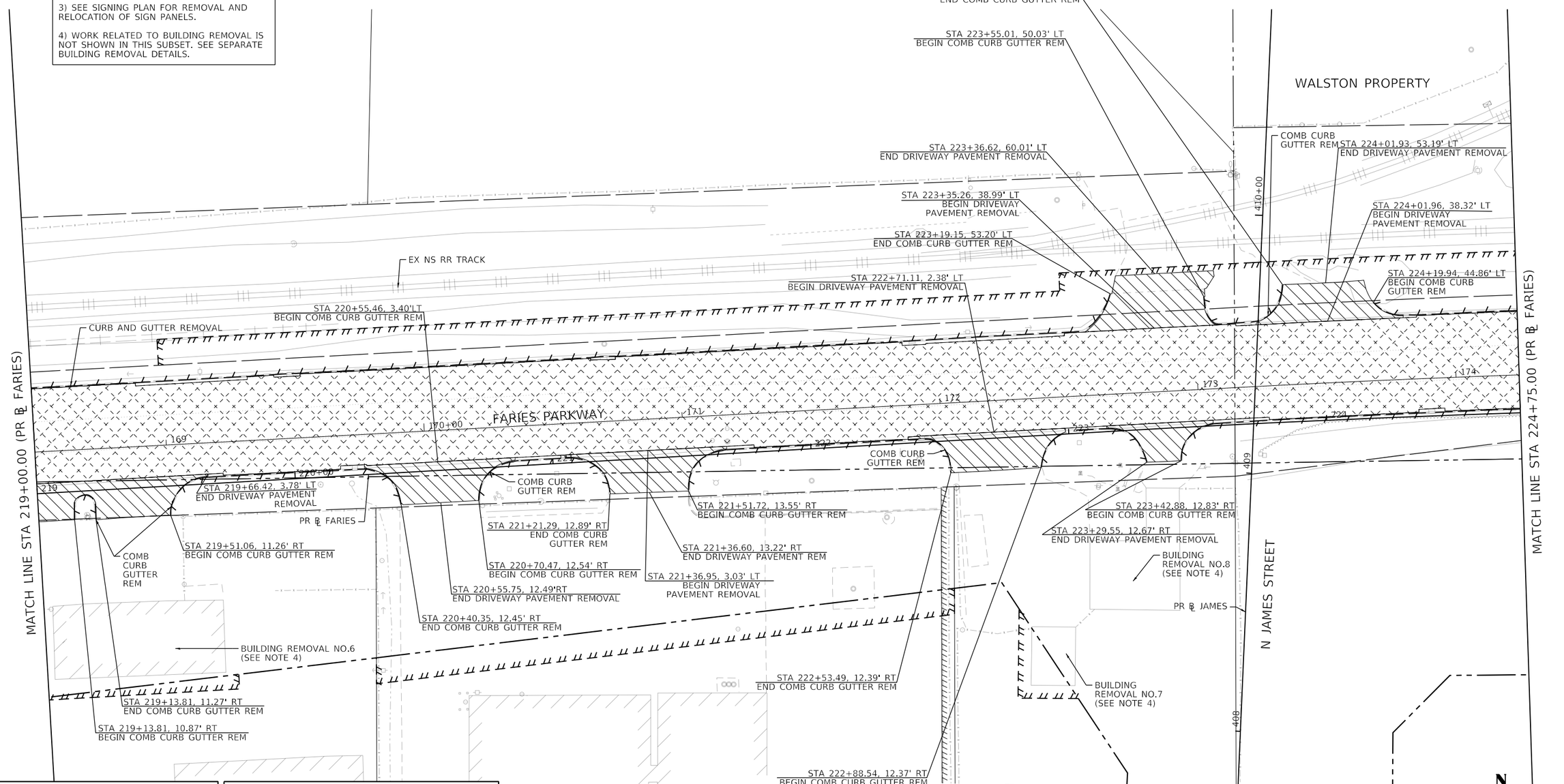

PAVEMENT REMOVAL LEGEND

- PAVEMENT REMOVAL
- DRIVEWAY REMOVAL
- SIDEWALK REMOVAL
- MEDIAN REMOVAL
- LINEAR REMOVAL

ROW LEGEND

- EXISTING ROW
- EXISTING EASEMENT
- EXISTING SECTION LINES
- EXISTING PROPERTY LINES
- PROPOSED ROW
- PROPOSED TEMPORARY EASEMENT
- PROPOSED PERMANENT EASEMENT

AECOM
345 EAST ASH AVENUE, SUITE B
DECATUR, IL 62526-6161
PHONE: (217) 875-4800 FAX: (217) 875-3577

USER NAME = elif.ulger	DESIGNED - LMB	REVISED -	
	DRAWN - LMB	REVISED -	
PLOT SCALE = 40.0000 ' / in.	CHECKED - WBS	REVISED -	
PLOT DATE = 6/19/2020	DATE - 6/12/2020	REVISED -	

STATE OF ILLINOIS
DEPARTMENT OF TRANSPORTATION

FARIES PARKWAY
ROADWAY REMOVAL PLAN

SCALE: 1"=20' | SHEET 10 OF 20 SHEETS | STA. 219+00.00 TO STA. 224+75.00

F.A.U. RTE.	SECTION	COUNTY	TOTAL SHEETS	SHEET NO.
7448	09-00933-01-BR	MACON	572	54
		CONTRACT NO. XXXX(XXX)		
		ILLINOIS	FED. AID PROJECT	

MODEL: Default
FILE NAME: pw:\\aecom=na=pw.bentley.com:AECOM_DS16_NA\Documents\60603202-Brush College\900-CAD GIS\910_CAD\03_SHEETS\01_AECOM\Removal\60603202_SHT_Removal_10_Faries-04

NOTES:

1) SEE UTILITY PLAN FOR REMOVAL AND RELOCATIONS UTILITES.

2) SEE DRAINAGE PLAN FOR REMOVAL AND RELOCATION OF DRAINAGE STRUCTURES.

3) SEE SIGNING PLAN FOR REMOVAL AND RELOCATION OF SIGN PANELS.

4) WORK RELATED TO BUILDING REMOVAL IS NOT SHOWN IN THIS SUBSET. SEE SEPARATE BUILDING REMOVAL DETAILS.

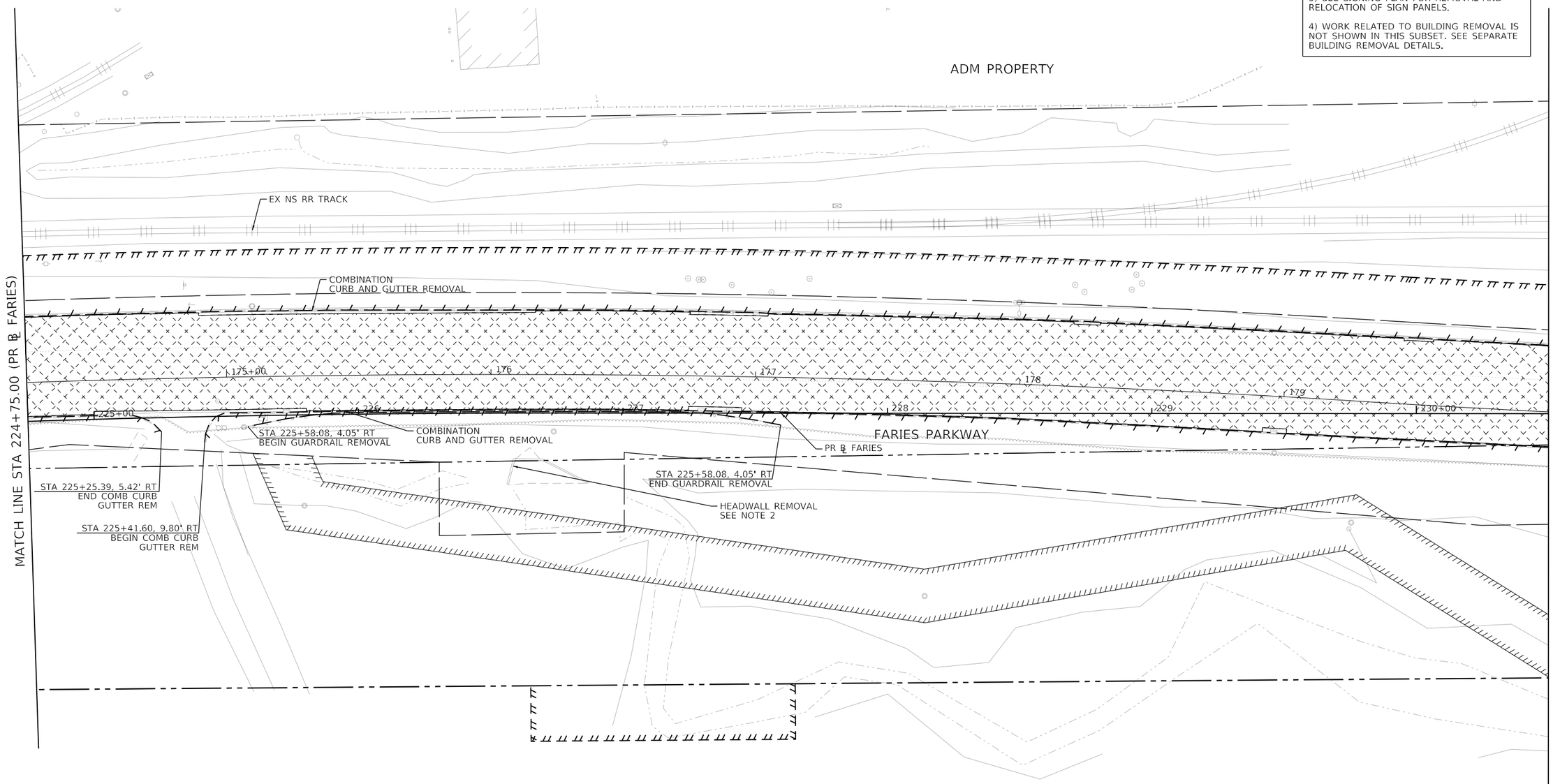

PAVEMENT REMOVAL LEGEND

- PAVEMENT REMOVAL
- DRIVEWAY REMOVAL
- SIDEWALK REMOVAL
- MEDIAN REMOVAL
- LINEAR REMOVAL

ROW LEGEND

- EXISTING ROW
- EXISTING EASEMENT
- EXISTING SECTION LINES
- EXISTING PROPERTY LINES
- PROPOSED ROW
- PROPOSED TEMPORARY EASEMENT
- PROPOSED PERMANENT EASEMENT

N

0 20 40

SCALE IN FEET

MODEL: Default
FILE NAME: pw:\\aecom-na-pw.bentley.com:AECOM_DS16_NA\Documents\60603202-Brush College\900-CAD GIS\910_CAD\03_SHEETS\01_AECOM\Removal\60603202_SHT_Removal_L11_Faries-05

AECOM
345 EAST ASH AVENUE, SUITE B
DECATUR, IL 62526-4161
PHONE: (217) 875-4800 FAX: (217) 875-3577

USER NAME = elif.ulger	DESIGNED - LMB	REVISED -
	DRAWN - LMB	REVISED -
PLOT SCALE = 40.0000 ' / in.	CHECKED - WBS	REVISED -
PLOT DATE = 6/19/2020	DATE - 6/12/2020	REVISED -

STATE OF ILLINOIS
DEPARTMENT OF TRANSPORTATION

FARIES PARKWAY
ROADWAY REMOVAL PLAN

SCALE: 1"=20' | SHEET 11 OF 20 SHEETS | STA. 224+75.00 TO STA. 230+50.00

F.A.U. RTE.	SECTION	COUNTY	TOTAL SHEETS	SHEET NO.
7448	09-00933-01-BR	MACON	572	55

CONTRACT NO. XXXX(XXX)

ILLINOIS | FED. AID PROJECT

NOTES:

1) SEE UTILITY PLAN FOR REMOVAL AND RELOCATIONS UTILITES.

2) SEE DRAINAGE PLAN FOR REMOVAL AND RELOCATION OF DRAINAGE STRUCTURES.

3) SEE SIGNING PLAN FOR REMOVAL AND RELOCATION OF SIGN PANELS.

4) WORK RELATED TO BUILDING REMOVAL IS NOT SHOWN IN THIS SUBSET. SEE SEPARATE BUILDING REMOVAL DETAILS.

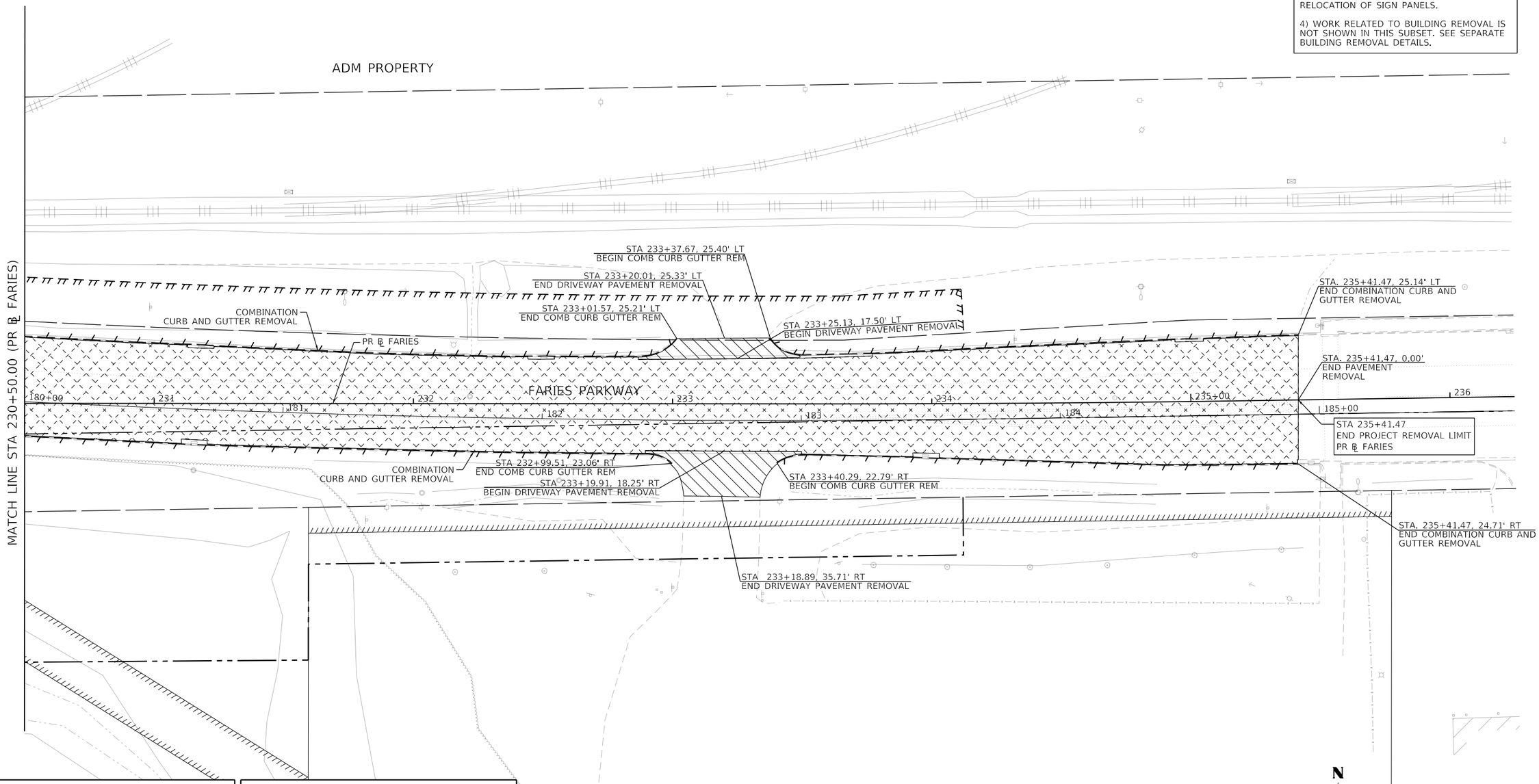

PAVEMENT REMOVAL LEGEND

- PAVEMENT REMOVAL
- DRIVEWAY REMOVAL
- SIDEWALK REMOVAL
- MEDIAN REMOVAL
- LINEAR REMOVAL

ROW LEGEND

- EXISTING ROW
- EXISTING EASEMENT
- EXISTING SECTION LINES
- EXISTING PROPERTY LINES
- PROPOSED ROW
- PROPOSED TEMPORARY EASEMENT
- PROPOSED PERMANENT EASEMENT

MODEL: Default
FILE NAME: pw:\\aecom-na-pw.bentley.com:AECOM_DS16_NA\Documents\60603202-Brush College\900-CAD GIS\910_CAD\03_SHEETS\01_AECOM\Remove\60603202_SHT_Removal_12_Faries-d6

AECOM
345 EAST ASH AVENUE, SUITE B
DECATUR, IL 62526-6161
PHONE: (217) 875-4800 FAX: (217) 875-3577

USER NAME = elif.ulger	DESIGNED - LMB	REVISED -	
	DRAWN - LMB	REVISED -	
PLOT SCALE = 40.0000 ' / in.	CHECKED - WBS	REVISED -	
PLOT DATE = 6/19/2020	DATE - 6/12/2020	REVISED -	

STATE OF ILLINOIS
DEPARTMENT OF TRANSPORTATION

FARIES PARKWAY
ROADWAY REMOVAL PLAN

SCALE: 1"=20' | SHEET 12 OF 20 SHEETS | STA. 230+50.00 TO STA.

F.A.U. RTE.	SECTION	COUNTY	TOTAL SHEETS	SHEET NO.
7448	09-00933-01-BR	MACON	572	56
		CONTRACT NO. XXXX(XXX)		
	ILLINOIS	FED. AID PROJECT		

NOTES:

1) SEE UTILITY PLAN FOR REMOVAL AND RELOCATIONS UTILITES.

2) SEE DRAINAGE PLAN FOR REMOVAL AND RELOCATION OF DRAINAGE STRUCTURES.

3) SEE SIGNING PLAN FOR REMOVAL AND RELOCATION OF SIGN PANELS.

4) WORK RELATED TO BUILDING REMOVAL IS NOT SHOWN IN THIS SUBSET. SEE SEPARATE BUILDING REMOVAL DETAILS.

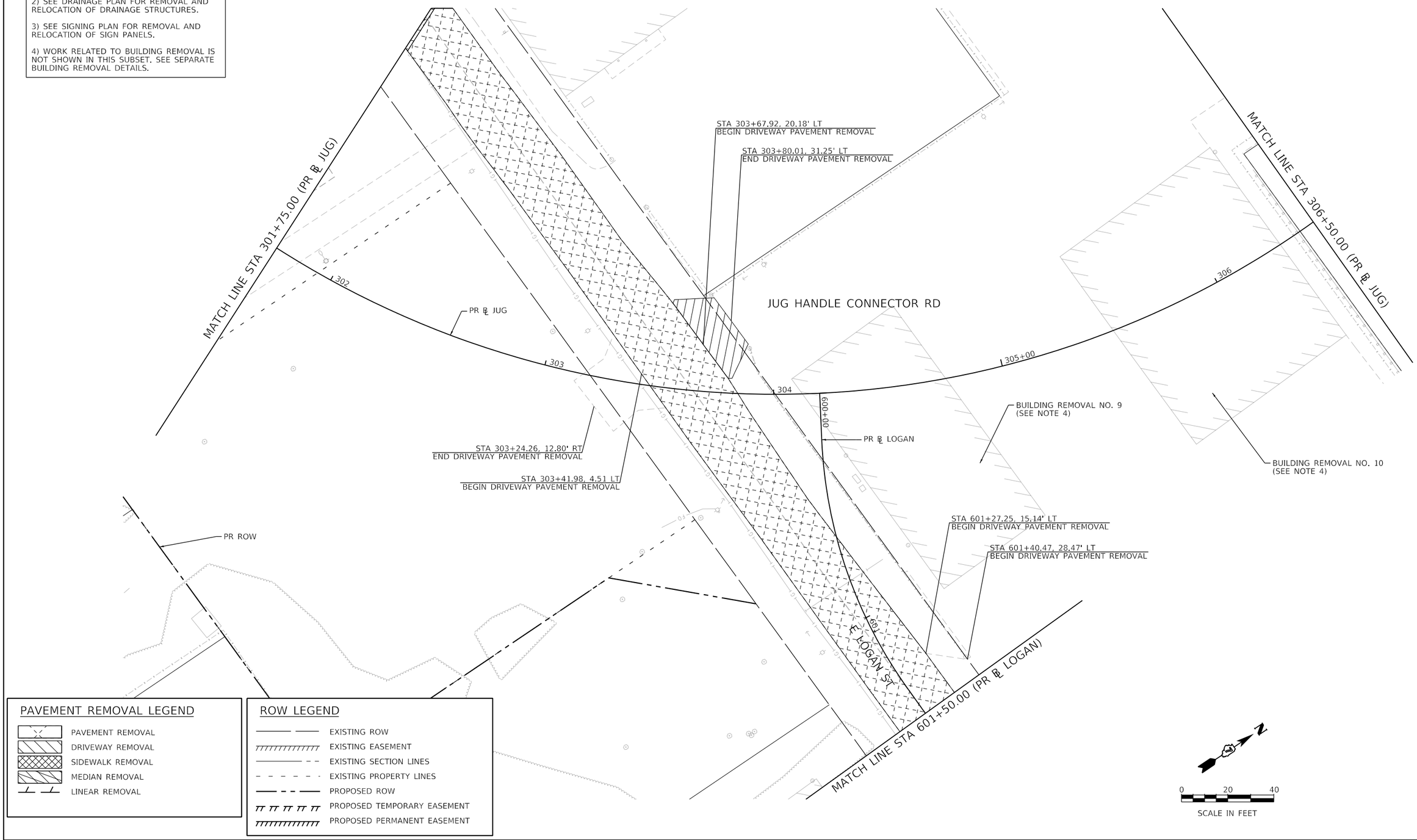

PAVEMENT REMOVAL LEGEND

- PAVEMENT REMOVAL
- DRIVEWAY REMOVAL
- SIDEWALK REMOVAL
- MEDIAN REMOVAL
- LINEAR REMOVAL

ROW LEGEND

- EXISTING ROW
- EXISTING EASEMENT
- EXISTING SECTION LINES
- EXISTING PROPERTY LINES
- PROPOSED ROW
- PROPOSED TEMPORARY EASEMENT
- PROPOSED PERMANENT EASEMENT

AECOM
345 EAST ASH AVENUE, SUITE B
DECATUR, IL 62526-6161
PHONE: (217) 875-4800 FAX: (217) 875-3577

USER NAME = elif.ulger	DESIGNED - LMB	REVISED -
	DRAWN - LMB	REVISED -
PLOT SCALE = 40.0000 ' / in.	CHECKED - WBS	REVISED -
PLOT DATE = 6/19/2020	DATE - 6/12/2020	REVISED -

STATE OF ILLINOIS
DEPARTMENT OF TRANSPORTATION

JUG HANDLE CONNECTOR ROAD
ROADWAY REMOVAL PLAN

SCALE: 1"=20' | SHEET 13 OF 20 SHEETS | STA. 301+75.00 TO STA. 306+50.00

F.A.U. RTE.	SECTION	COUNTY	TOTAL SHEETS	SHEET NO.
7448	09-00933-01-BR	MACON	572	57
		CONTRACT NO. XXXX(XXX)		
		ILLINOIS	FED. AID PROJECT	

MODEL: Default
FILE NAME: pw:\\aecom-na-pw.bentley.com:AECOM_DS16_NA\Documents\60603202-Brush College\900-CAD GIS\910_CAD\03_SHEETS\01_AECOM\Removal\60603202_SHT_Removal_13_Jug-01.dgn

NOTES:

1) SEE UTILITY PLAN FOR REMOVAL AND RELOCATIONS UTILITES.

2) SEE DRAINAGE PLAN FOR REMOVAL AND RELOCATION OF DRAINAGE STRUCTURES.

3) SEE SIGNING PLAN FOR REMOVAL AND RELOCATION OF SIGN PANELS.

4) WORK RELATED TO BUILDING REMOVAL IS NOT SHOWN IN THIS SUBSET. SEE SEPARATE BUILDING REMOVAL DETAILS.

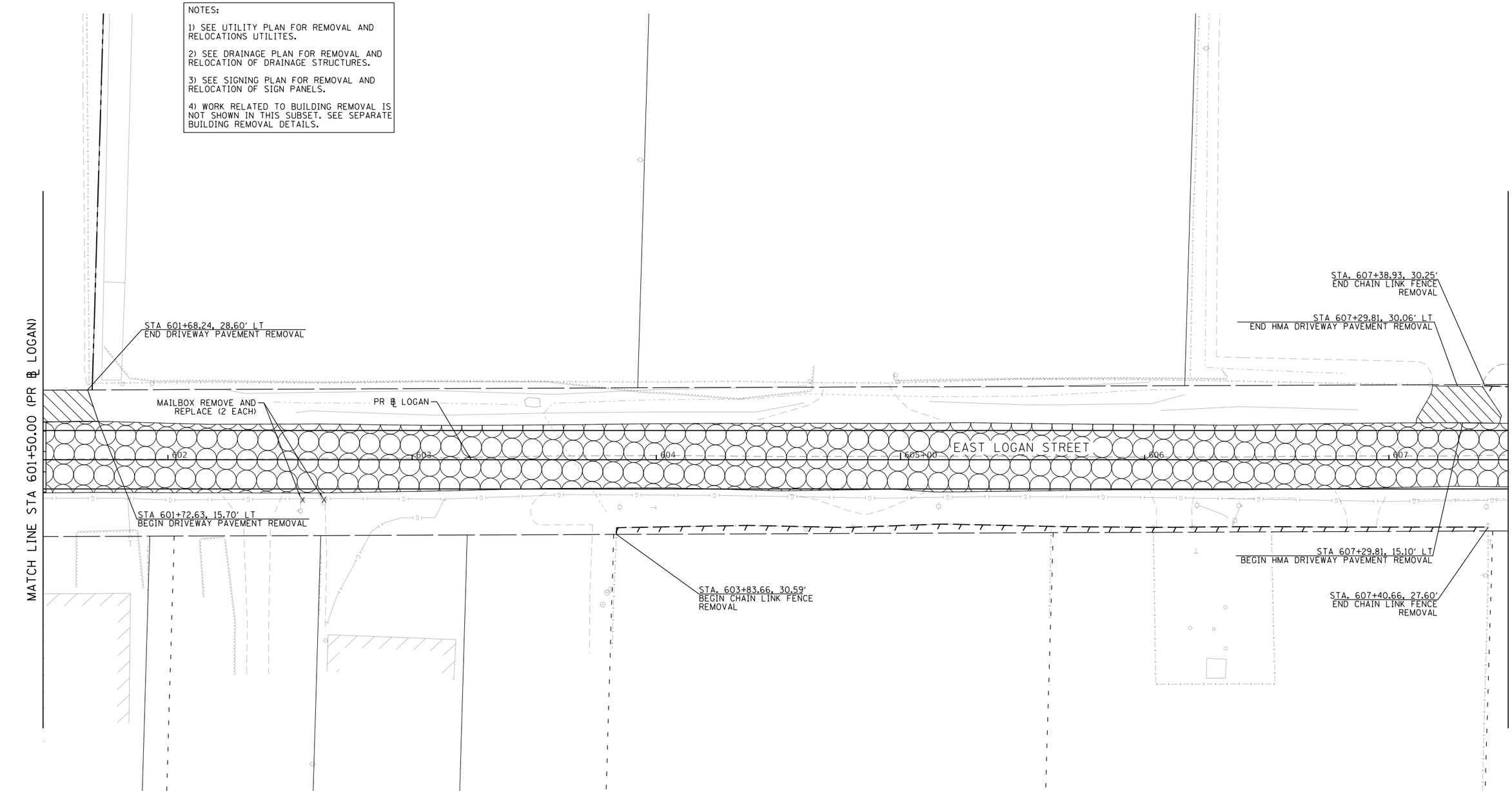

PAVEMENT REMOVAL LEGEND

- PAVEMENT REMOVAL
- DRIVEWAY REMOVAL
- SIDEWALK REMOVAL
- MEDIAN REMOVAL
- LINEAR REMOVAL
- X ITEM REMOVAL PER NOTE

ROW LEGEND

- EXISTING ROW
- EXISTING EASEMENT
- EXISTING SECTION LINES
- EXISTING PROPERTY LINES
- PROPOSED ROW
- PROPOSED TEMPORARY EASEMENT
- PROPOSED PERMANENT EASEMENT

MODEL: Default
FILE NAME: pw:\\aecom-na-pw.bentley.com:AECOM_DS16_NA\Documents\60603202-Brush College\900-CAD GIS\910_CAD\03_SHEETS\02_VHKS\Removal\60603202_SHT_Removal_14_Logan-01.dgn

design firm no. 184001036 whks engineers + planners + land surveyors	USER NAME = bjohnson	DESIGNED - -	REVISED -	STATE OF ILLINOIS DEPARTMENT OF TRANSPORTATION	EAST LOGAN STREET ROADWAY REMOVAL SHEET
		DRAWN - -	REVISED -		
	PLOT SCALE = 40.0000 ' / in.	CHECKED - -	REVISED -		
	PLOT DATE = 6/17/2020	DATE - 6/12/2020	REVISED -		SCALE: 1"=20' SHEET 14 OF 20 SHEETS STA. 601+50.00 TO STA. 607+50.00

F.A.U. RTE.	SECTION	COUNTY	TOTAL SHEETS	SHEET NO.
7448	09-00933-01-BR	MACON	572	58
		CONTRACT NO. XXXX(XXX)		
	ILLINOIS	FED. AID PROJECT		

NOTES:

1) SEE UTILITY PLAN FOR REMOVAL AND RELOCATIONS UTILITES.

2) SEE DRAINAGE PLAN FOR REMOVAL AND RELOCATION OF DRAINAGE STRUCTURES.

3) SEE SIGNING PLAN FOR REMOVAL AND RELOCATION OF SIGN PANELS.

4) WORK RELATED TO BUILDING REMOVAL IS NOT SHOWN IN THIS SUBSET. SEE SEPARATE BUILDING REMOVAL DETAILS.

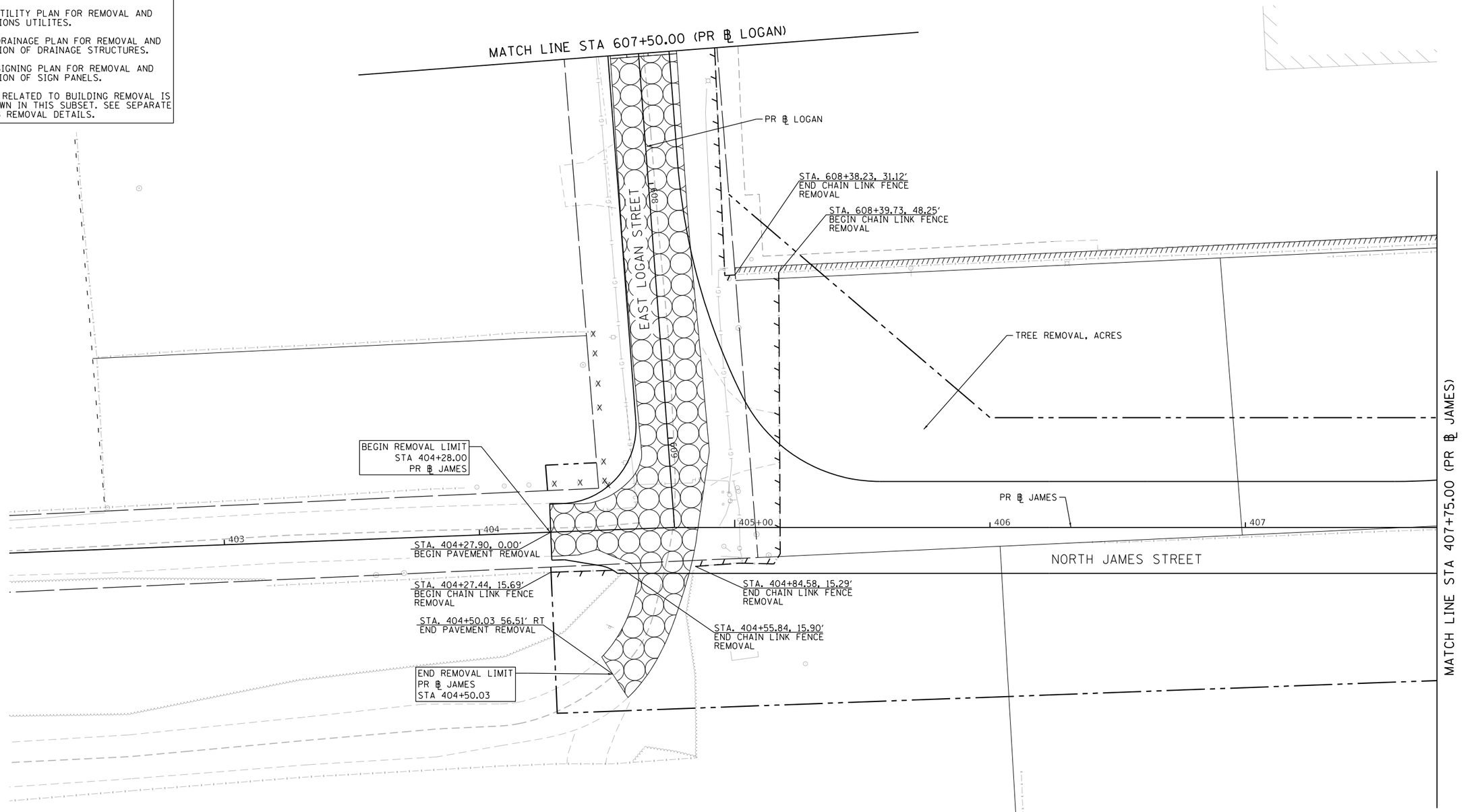

PAVEMENT REMOVAL LEGEND

- PAVEMENT REMOVAL
- DRIVEWAY REMOVAL
- SIDEWALK REMOVAL
- MEDIAN REMOVAL
- LINEAR REMOVAL
- X ITEM REMOVAL PER NOTE

ROW LEGEND

- EXISTING ROW
- EXISTING EASEMENT
- EXISTING SECTION LINES
- EXISTING PROPERTY LINES
- PROPOSED ROW
- PROPOSED TEMPORARY EASEMENT
- PROPOSED PERMANENT EASEMENT

N

0 20 40

SCALE IN FEET

MODEL: Default
FILE NAME: pw:\\aecom-na-pw.bentley.com:AECOM_DS16_NA\Documents\60603202-Brush College\900-CAD GIS\910_CAD\03_SHEETS\02_WHKS\Removal\60603202_SHT_Removal_15_James-01.dgn

design firm no. 184001036 whks engineers + planners + land surveyors	USER NAME = bjohnson	DESIGNED - -	REVISED -
		DRAWN - -	REVISED -
	PLOT SCALE = 40.0000 ' / in.	CHECKED - -	REVISED -
	PLOT DATE = 6/17/2020	DATE - 6/12/2020	REVISED -

STATE OF ILLINOIS
DEPARTMENT OF TRANSPORTATION

NORTH JAMES STREET
ROADWAY REMOVAL SHEET

SCALE: 1"=20' | SHEET 15 OF 20 SHEETS | STA. 607+50.00 TO STA. 407+75.00

F.A.U. RTE.	SECTION	COUNTY	TOTAL SHEETS	SHEET NO.
7448	09-00933-01-BR	MACON	572	59
		CONTRACT NO. XXXX(XXX)		
		ILLINOIS	FED. AID PROJECT	

NOTES:

1) SEE UTILITY PLAN FOR REMOVAL AND RELOCATIONS UTILITES.

2) SEE DRAINAGE PLAN FOR REMOVAL AND RELOCATION OF DRAINAGE STRUCTURES.

3) SEE SIGNING PLAN FOR REMOVAL AND RELOCATION OF SIGN PANELS.

4) WORK RELATED TO BUILDING REMOVAL IS NOT SHOWN IN THIS SUBSET. SEE SEPARATE BUILDING REMOVAL DETAILS.

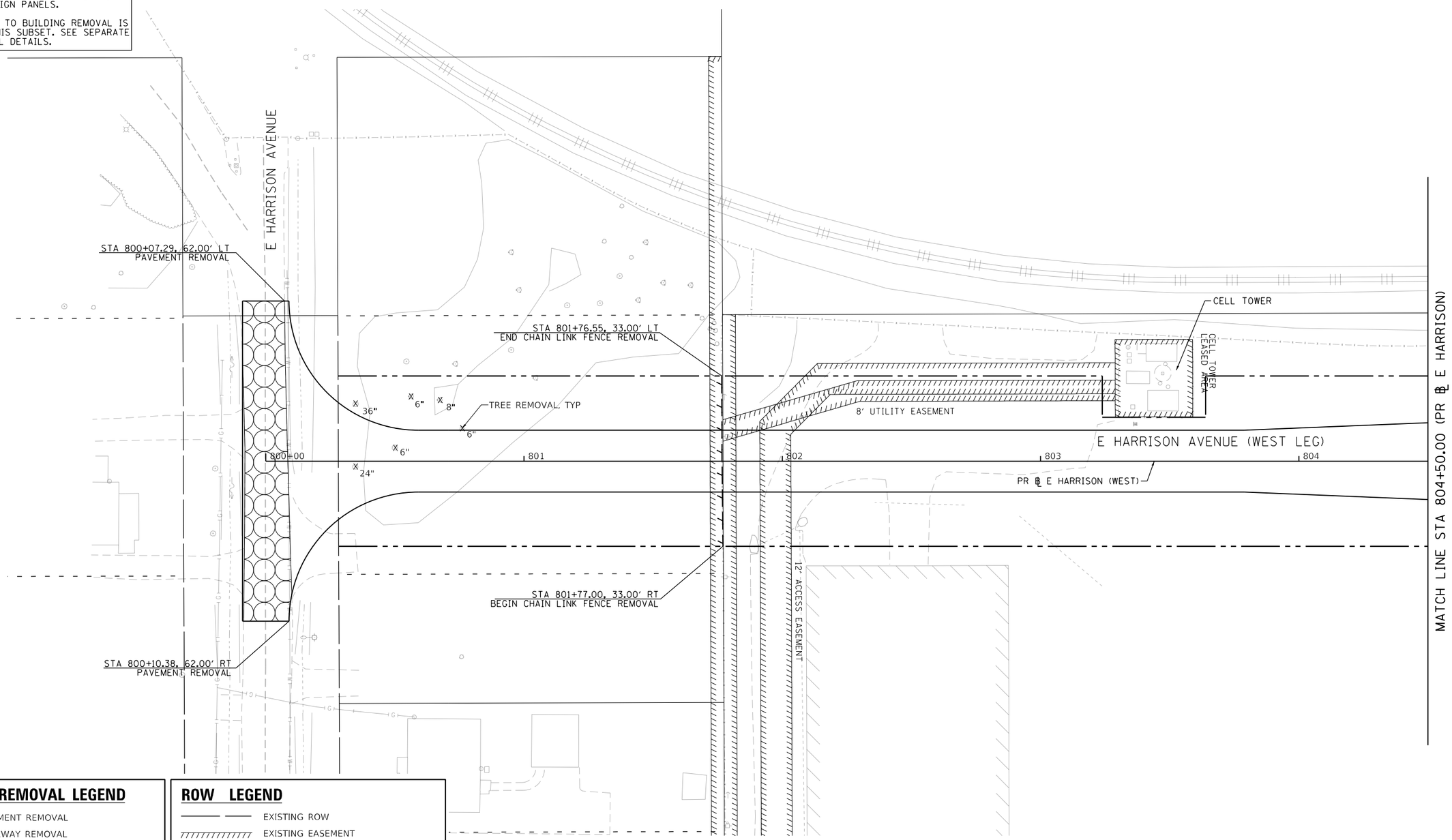

PAVEMENT REMOVAL LEGEND

- PAVEMENT REMOVAL
- DRIVEWAY REMOVAL
- SIDEWALK REMOVAL
- MEDIAN REMOVAL
- LINEAR REMOVAL
- X ITEM REMOVAL PER NOTE

ROW LEGEND

- EXISTING ROW
- EXISTING EASEMENT
- EXISTING SECTION LINES
- EXISTING PROPERTY LINES
- PROPOSED ROW
- PROPOSED TEMPORARY EASEMENT
- PROPOSED PERMANENT EASEMENT

MODEL: Default
FILE NAME: pw:\\aecom+na-pw.bentley.com:AECOM_DS16_NA\Documents\60603202-Brush College\900-CAD GIS\910_CAD\03_SHEETS\02_WHKS\Removal\60603202_SHT_Removal_16_W-Harrison-01.dgn

design firm no. 184001036 whks engineers + planners + land surveyors	USER NAME = bjohnson	DESIGNED - -	REVISED -	STATE OF ILLINOIS DEPARTMENT OF TRANSPORTATION	E HARRISON AVENUE (WEST LEG) ROADWAY REMOVAL SHEET
		DRAWN - -	REVISED -		
	PLOT SCALE = 40.0000 ' / in.	CHECKED - -	REVISED -		
	PLOT DATE = 6/17/2020	DATE - 6/12/2020	REVISED -		

SCALE: 1"=20' | SHEET 16 OF 20 SHEETS | STA. 800+00.00 TO STA. 804+50.00

F.A.U. RTE.	SECTION	COUNTY	TOTAL SHEETS	SHEET NO.
7448	09-00933-01-BR	MACON	572	60
		CONTRACT NO. XXXX(XXX)		
	ILLINOIS	FED. AID PROJECT		

NOTES:

1) SEE UTILITY PLAN FOR REMOVAL AND RELOCATIONS UTILITES.

2) SEE DRAINAGE PLAN FOR REMOVAL AND RELOCATION OF DRAINAGE STRUCTURES.

3) SEE SIGNING PLAN FOR REMOVAL AND RELOCATION OF SIGN PANELS.

4) WORK RELATED TO BUILDING REMOVAL IS NOT SHOWN IN THIS SUBSET. SEE SEPARATE BUILDING REMOVAL DETAILS.



PAVEMENT REMOVAL LEGEND

- PAVEMENT REMOVAL
- DRIVEWAY REMOVAL
- SIDEWALK REMOVAL
- MEDIAN REMOVAL
- LINEAR REMOVAL
- X ITEM REMOVAL PER NOTE

ROW LEGEND

- EXISTING ROW
- EXISTING EASEMENT
- EXISTING SECTION LINES
- EXISTING PROPERTY LINES
- PROPOSED ROW
- PROPOSED TEMPORARY EASEMENT
- PROPOSED PERMANENT EASEMENT

N

0 20 40

SCALE IN FEET

MODEL: Default
FILE NAME: pw:\\aecom-na-pw.bentley.com:AECOM_DS16_NA\Documents\60603202-Brush College\900-CAD GIS\910_CAD\03_SHEETS\02_VHKS\Removal\60603202_SHT_Removal_17_W-Harrison-02.dgn

design firm no. 184001036 whks engineers + planners + land surveyors	USER NAME = bjohnson	DESIGNED - -	REVISED -
		DRAWN - -	REVISED -
	PLOT SCALE = 40.0000 ' / in.	CHECKED - -	REVISED -
	PLOT DATE = 6/17/2020	DATE - 6/12/2020	REVISED -

STATE OF ILLINOIS
DEPARTMENT OF TRANSPORTATION

E HARRISON AVENUE (WEST LEG)
ROADWAY REMOVAL SHEET

SCALE: 1"=20' | SHEET 17 OF 20 SHEETS | STA. 804+50.00 TO STA. 808+00.00

F.A.U. RTE.	SECTION	COUNTY	TOTAL SHEETS	SHEET NO.
7448	09-00933-01-BR	MACON	572	61
		CONTRACT NO. XXXX(XXX)		
		ILLINOIS FED. AID PROJECT		

NOTES:

1) SEE UTILITY PLAN FOR REMOVAL AND RELOCATIONS UTILITES.

2) SEE DRAINAGE PLAN FOR REMOVAL AND RELOCATION OF DRAINAGE STRUCTURES.

3) SEE SIGNING PLAN FOR REMOVAL AND RELOCATION OF SIGN PANELS.

4) WORK RELATED TO BUILDING REMOVAL IS NOT SHOWN IN THIS SUBSET. SEE SEPARATE BUILDING REMOVAL DETAILS.

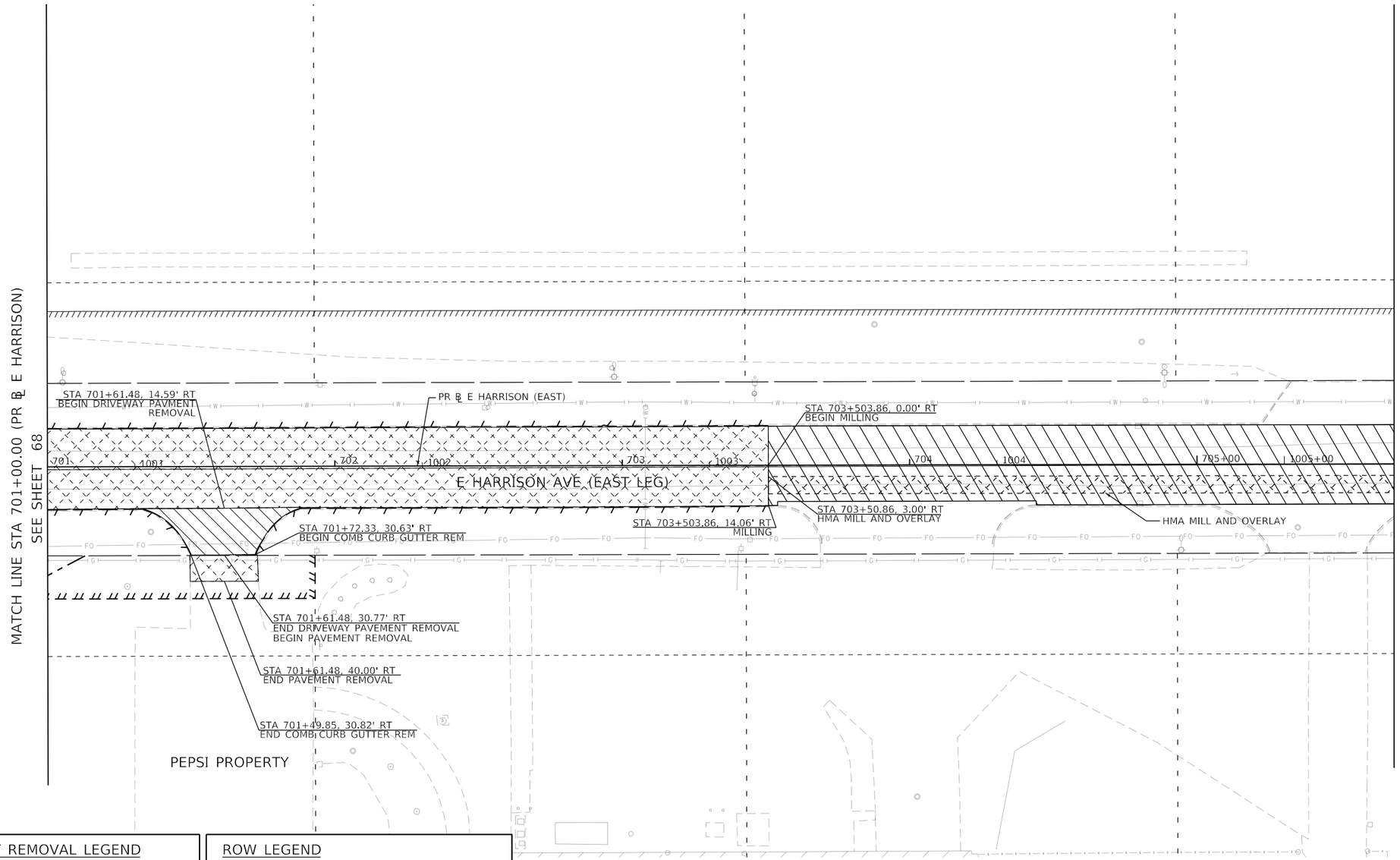

PAVEMENT REMOVAL LEGEND

- PAVEMENT REMOVAL
- DRIVEWAY REMOVAL
- SIDEWALK REMOVAL
- MEDIAN REMOVAL
- LINEAR REMOVAL

ROW LEGEND

- EXISTING ROW
- EXISTING EASEMENT
- EXISTING SECTION LINES
- EXISTING PROPERTY LINES
- PROPOSED ROW
- PROPOSED TEMPORARY EASEMENT
- PROPOSED PERMANENT EASEMENT

N

0 20 40

SCALE IN FEET

MODEL: Default
FILE NAME: pw:\\aecom-na-pw.bentley.com:AECOM_DS16_NA\Documents\60603202-Brush College\900-CAD GIS\910_CAD\03_SHEETS\01_AECOM\Removal\60603202_SHT_Removal_18_E Harrison-01.dgn

AECOM
345 EAST ASH AVENUE, SUITE B
DECATUR, IL 62526-6161
PHONE: (217) 875-4800 FAX: (217) 875-3577

USER NAME = elif.ulger	DESIGNED - LMB	REVISED -	
	DRAWN - LMB	REVISED -	
PLOT SCALE = 40.0000 ' / in.	CHECKED - WBS	REVISED -	
PLOT DATE = 6/19/2020	DATE - 6/12/2020	REVISED -	

STATE OF ILLINOIS
DEPARTMENT OF TRANSPORTATION

E HARRISON AVENUE (EAST LEG)
ROADWAY REMOVAL PLAN

SCALE: 1"=20' | SHEET 18 OF 20 SHEETS | STA. 701+00.00 TO STA.

F.A.U. RTE.	SECTION	COUNTY	TOTAL SHEETS	SHEET NO.
7448	09-00933-01-BR	MACON	572	62

CONTRACT NO. XXXX(XXX)

ILLINOIS | FED. AID PROJECT

PAVEMENT REMOVAL LEGEND

- PAVEMENT REMOVAL
- DRIVEWAY REMOVAL
- SIDEWALK REMOVAL
- MEDIAN REMOVAL
- LINEAR REMOVAL

ROW LEGEND

- EXISTING ROW
- EXISTING EASEMENT
- EXISTING SECTION LINES
- EXISTING PROPERTY LINES
- PROPOSED ROW
- PROPOSED TEMPORARY EASEMENT
- PROPOSED PERMANENT EASEMENT

NOTES:

1) SEE UTILITY PLAN FOR REMOVAL AND RELOCATIONS UTILITES.

2) SEE DRAINAGE PLAN FOR REMOVAL AND RELOCATION OF DRAINAGE STRUCTURES.

3) SEE SIGNING PLAN FOR REMOVAL AND RELOCATION OF SIGN PANELS.

4) WORK RELATED TO BUILDING REMOVAL IS NOT SHOWN IN THIS SUBSET. SEE SEPARATE BUILDING REMOVAL DETAILS.

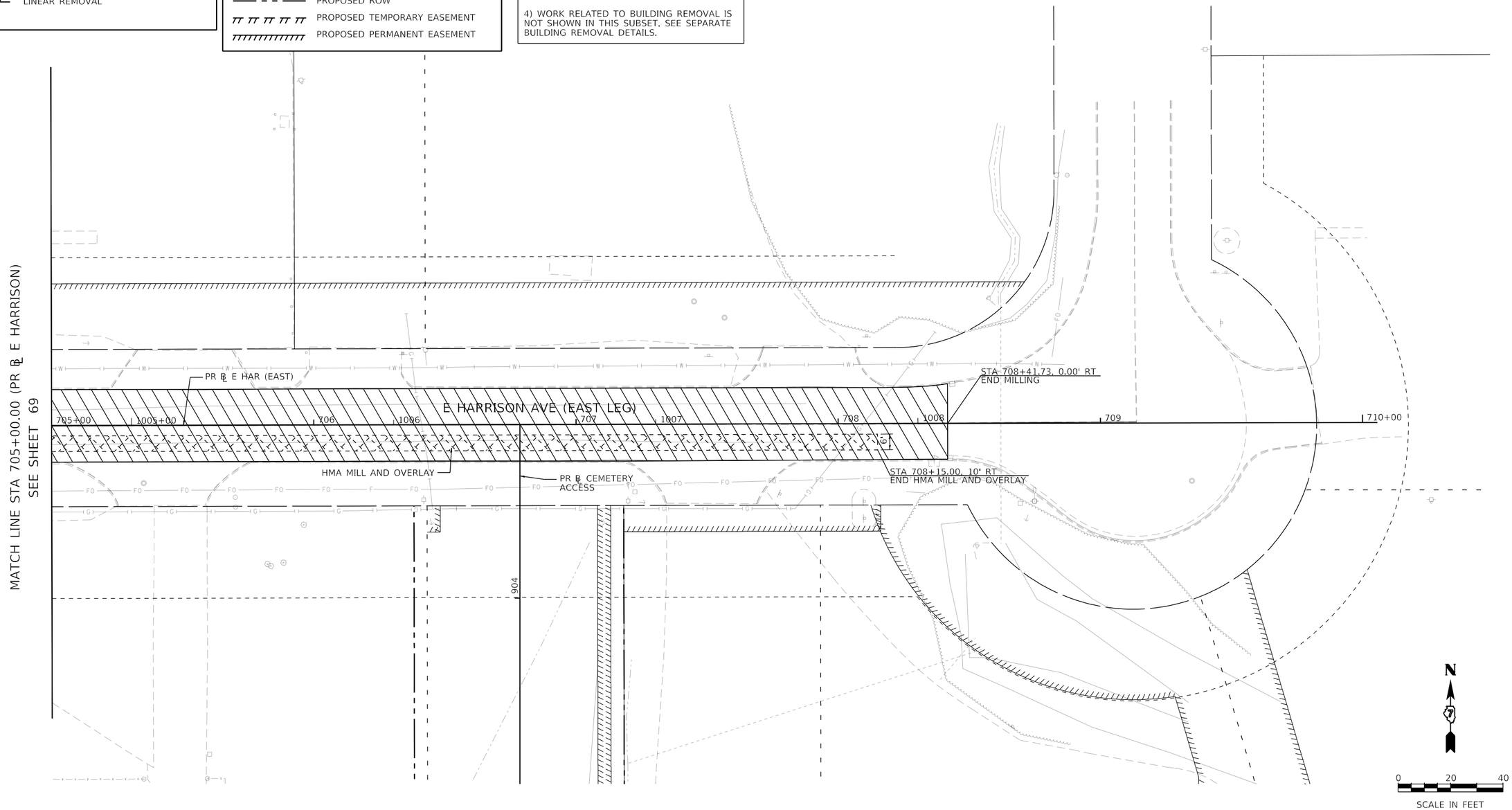

MODEL: Default
FILE NAME: pw:\\aecom-na-pw.bentley.com:AECOM_DS16_NA\Documents\60603202-Brush College\900-CAD GIS\910_CAD\03_SHEETS\01_AECOM\Removal\60603202_SHT_Removal_L19_E Harrison-02.dgn

AECOM
345 EAST ASH AVENUE, SUITE B
DECATUR, IL 62526-4161
PHONE: (217) 875-4800 FAX: (217) 875-3577

USER NAME = elif.ulger	DESIGNED - LMB	REVISED -
	DRAWN - LMB	REVISED -
PLOT SCALE = 40.0000 ' / in.	CHECKED - WBS	REVISED -
PLOT DATE = 6/19/2020	DATE - 6/12/2020	REVISED -

STATE OF ILLINOIS
DEPARTMENT OF TRANSPORTATION

E HARRISON AVENUE (EAST LEG)
ROADWAY REMOVAL PLAN

SCALE: 1"=20' | SHEET 19 OF 20 SHEETS | STA. 701+00.00 TO STA.

F.A.U. RTE.	SECTION	COUNTY	TOTAL SHEETS	SHEET NO.
7448	09-00933-01-BR	MACON	572	63
		CONTRACT NO. XXXX(XXX)		
		ILLINOIS	FED. AID PROJECT	

NOTES:

1) SEE UTILITY PLAN FOR REMOVAL AND RELOCATIONS UTILITES.

2) SEE DRAINAGE PLAN FOR REMOVAL AND RELOCATION OF DRAINAGE STRUCTURES.

3) SEE SIGNING PLAN FOR REMOVAL AND RELOCATION OF SIGN PANELS.

4) WORK RELATED TO BUILDING REMOVAL IS NOT SHOWN IN THIS SUBSET. SEE SEPARATE BUILDING REMOVAL DETAILS.

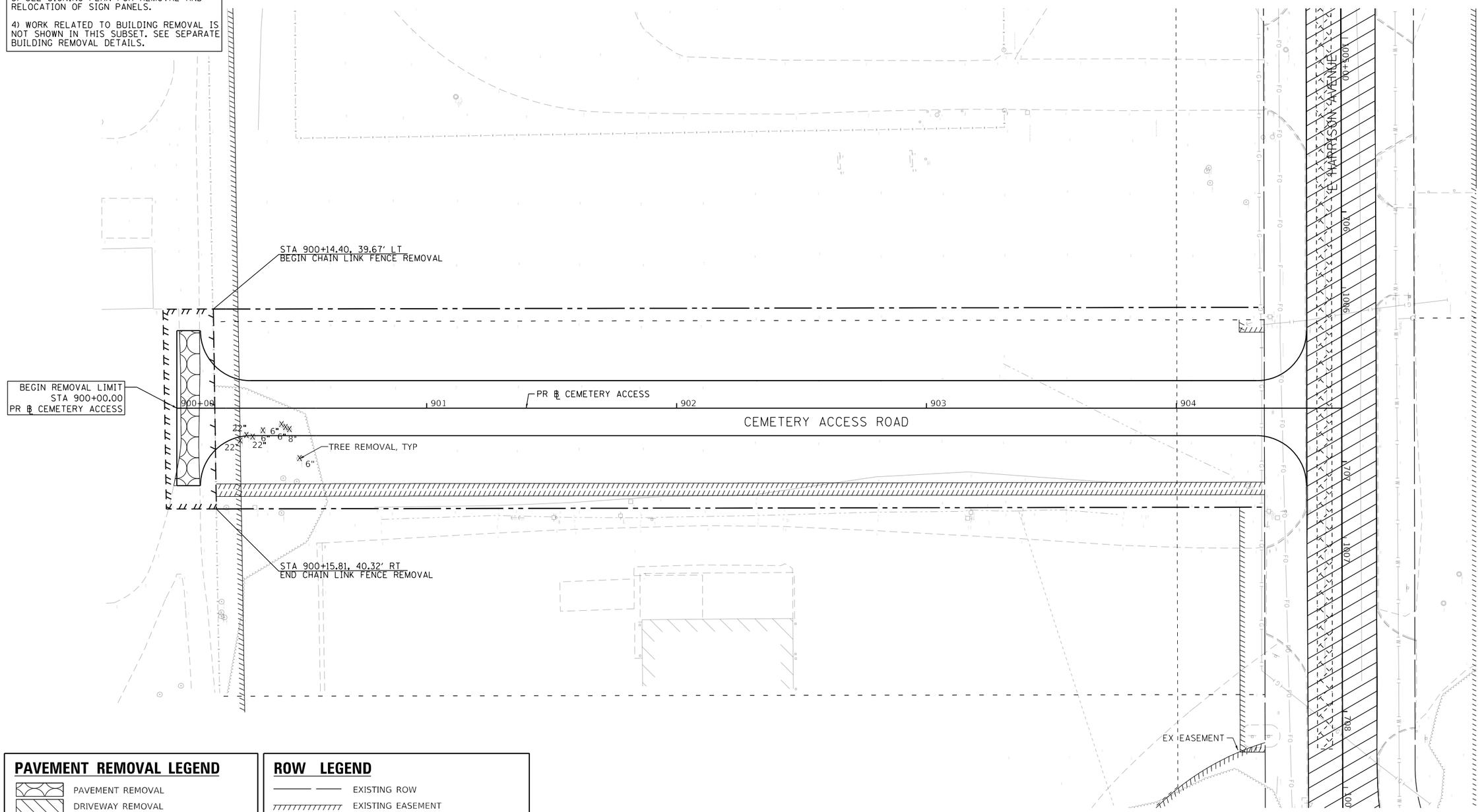

PAVEMENT REMOVAL LEGEND

- PAVEMENT REMOVAL
- DRIVEWAY REMOVAL
- SIDEWALK REMOVAL
- MEDIAN REMOVAL
- LINEAR REMOVAL
- X ITEM REMOVAL PER NOTE

ROW LEGEND

- EXISTING ROW
- EXISTING EASEMENT
- EXISTING SECTION LINES
- EXISTING PROPERTY LINES
- PROPOSED ROW
- PROPOSED TEMPORARY EASEMENT
- PROPOSED PERMANENT EASEMENT

MODEL: Default
FILE NAME: pw:\\aecom-na-pw.bentley.com:AECOM_DS16_NA\Documents\60603202-Brush College\900-CAD GIS\910_CAD\03_SHEETS\02_WHKS\Removal\60603202_SHT_Removal_19_Cemetery-01.dgn

design firm no. 184001036 whks engineers + planners + land surveyors	USER NAME = bjohnson	DESIGNED - -	REVISED -	STATE OF ILLINOIS DEPARTMENT OF TRANSPORTATION	CEMETERY ACCESS ROAD ROADWAY REMOVAL SHEET
		DRAWN - -	REVISED -		
	PLOT SCALE = 40.0000 ' / in.	CHECKED - -	REVISED -		
	PLOT DATE = 6/17/2020	DATE - 6/12/2020	REVISED -		SCALE: 1"=20' SHEET 20 OF 20 SHEETS STA. 900+00.00 TO STA. 904+52.12

F.A.U. RTE.	SECTION	COUNTY	TOTAL SHEETS	SHEET NO.
7448	09-00933-01-BR	MACON	572	64
		CONTRACT NO. XXXX(XXX)		
	ILLINOIS	FED. AID PROJECT		

NOTES:

1. COMBINATION CONCRETE CURB & GUTTER SHALL BE DEPRESSED AT ALL PROPOSED ENTRANCES AND DRIVEWAY LOCATIONS.

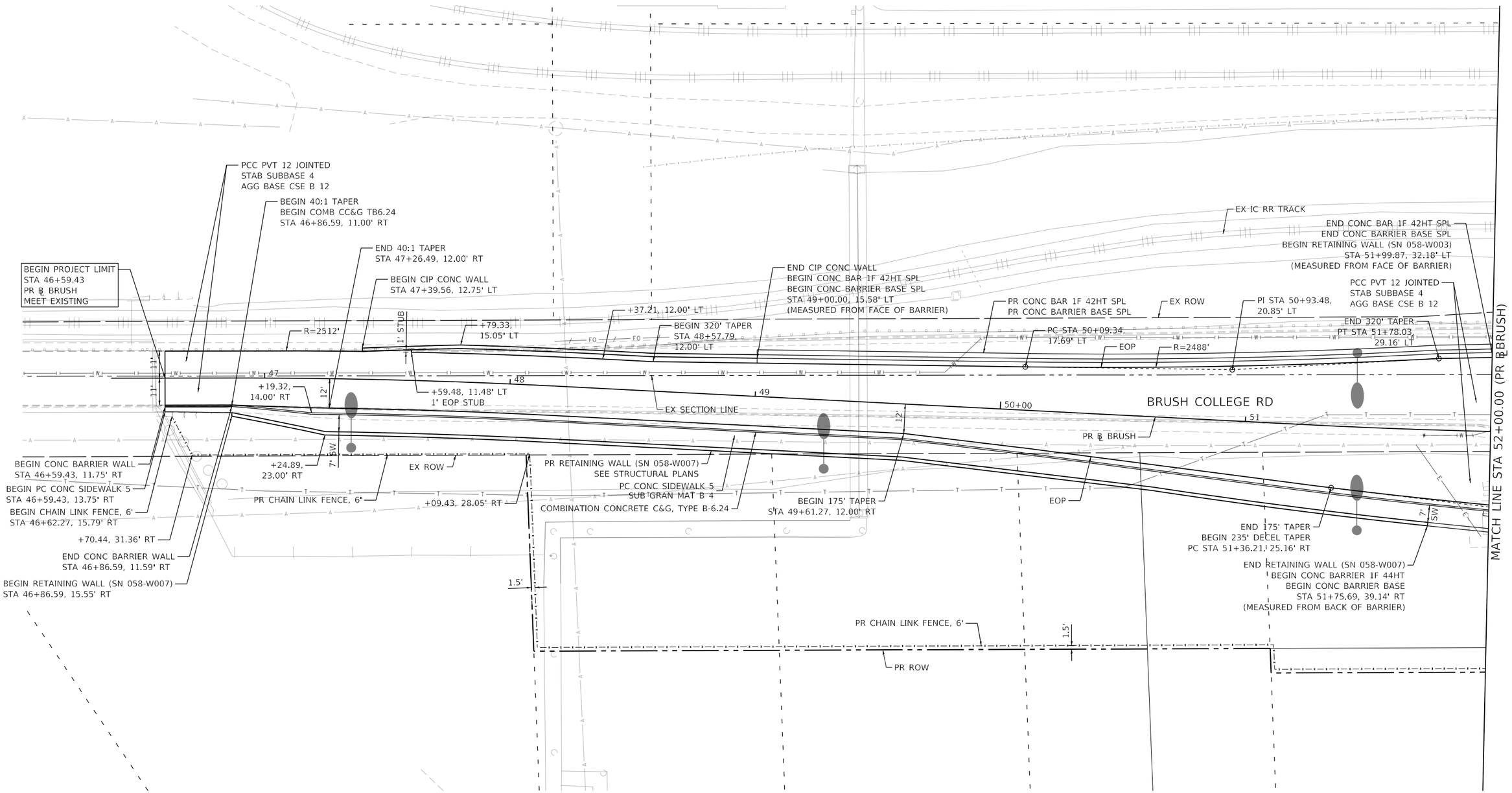

MODEL: Default
FILE NAME: pw:\\aecom-nasxw.bentley.com:AECOM_DS16_NA\Documents\60603202-Brush College\900-CAD GIS\910_CAD\03_SHEETS\01_AECOM\Roadway\60603202_SHT_Roadway_01_Brush-01.dgn

AECOM
345 EAST ASH AVENUE, SUITE B
DECATUR, IL 62526-6161
PHONE: (217) 875-4800 FAX: (217) 875-3577

USER NAME = busanskyl	DESIGNED - LMB	REVISED -	
	DRAWN - LMB	REVISED -	
PLOT SCALE = 40.0000 ' / in.	CHECKED - WBS	REVISED -	
PLOT DATE = 6/16/2020	DATE - 6/12/2020	REVISED -	

STATE OF ILLINOIS
DEPARTMENT OF TRANSPORTATION

BRUSH COLLEGE ROAD
ROADWAY PLAN

SCALE: 1"=20' | SHEET 1 OF 20 SHEETS | STA. 46+59.43 TO STA. 52+00.00

F.A.U. RTE.	SECTION	COUNTY	TOTAL SHEETS	SHEET NO.
	09-00933-01-BR	MACON	572	65
		CONTRACT NO. XXXX(XXX)		
		ILLINOIS	FED. AID PROJECT	

NOTES:

1. COMBINATION CONCRETE CURB & GUTTER SHALL BE DEPRESSED AT ALL PROPOSED ENTRANCES AND DRIVEWAY LOCATIONS.

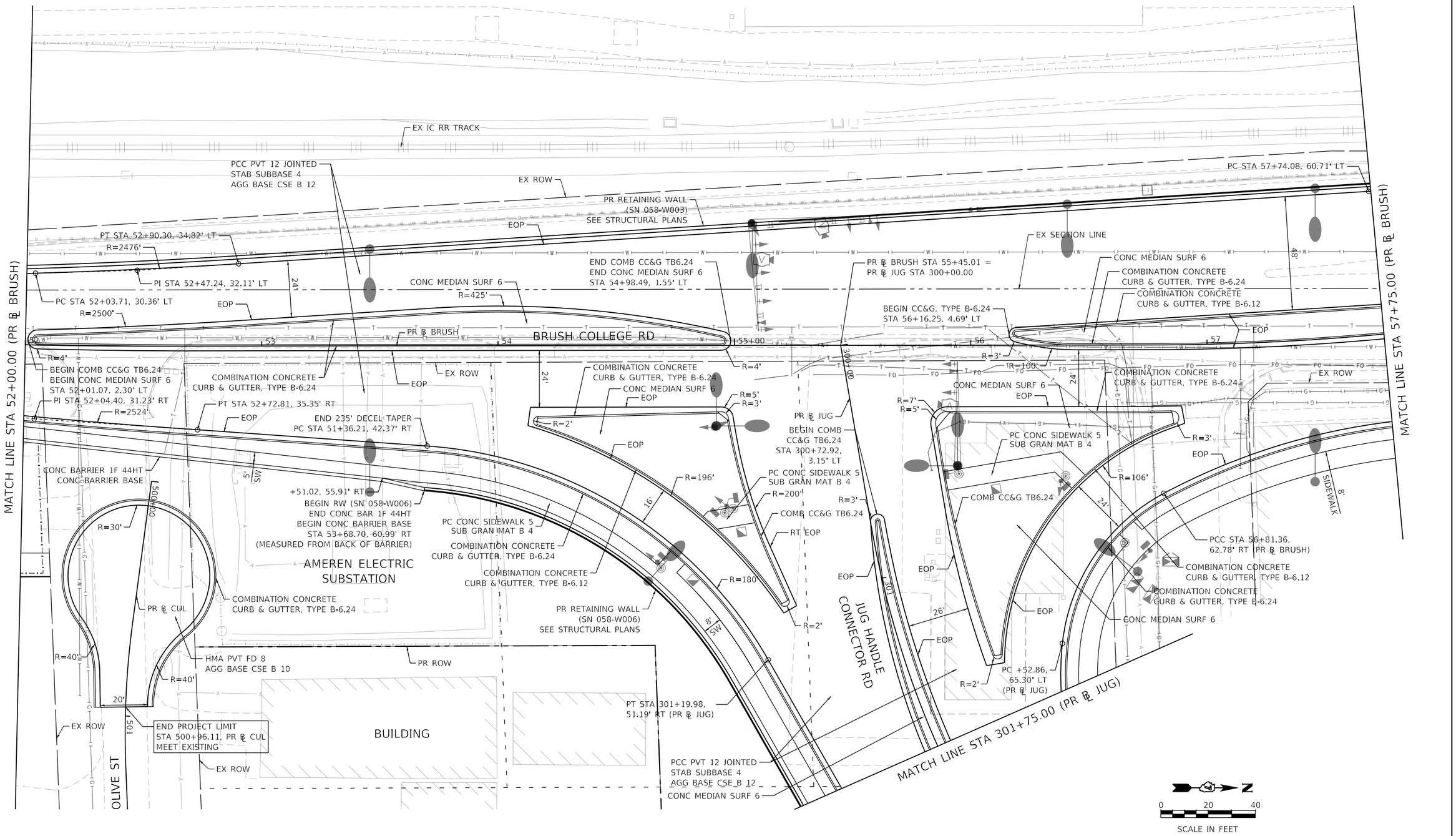

MODEL: Default
FILE NAME: pw:\\aecom-na-pw.bentley.com:AECOM_DS16_NA\Documents\60603202-Brush College\900-CAD GIS\910_CAD\03_SHEETS\01_AECOM\Roadway\60603202_SHT_Roadway_02_Brush-02.dgn

AECOM
345 EAST ASH AVENUE, SUITE B
DECATUR, IL 62526-6161
PHONE: (217) 875-4800 FAX: (217) 875-3577

USER NAME = busanskyl	DESIGNED - LMB	REVISED -	
	DRAWN - LMB	REVISED -	
PLOT SCALE = 40.0000 ' / in.	CHECKED - WBS	REVISED -	
PLOT DATE = 6/16/2020	DATE - 6/12/2020	REVISED -	

STATE OF ILLINOIS
DEPARTMENT OF TRANSPORTATION

BRUSH COLLEGE ROAD
ROADWAY PLAN

SCALE: 1"=XX' | SHEET 2 OF 20 SHEETS | STA. 52+00.00 TO STA. 57+75.00

F.A.U. RTE.	SECTION	COUNTY	TOTAL SHEETS	SHEET NO.
	09-00933-01-BR	MACON	572	66
		CONTRACT NO. XXXX(XXX)		
	ILLINOIS	FED. AID PROJECT		

NOTES:

1. COMBINATION CONCRETE CURB & GUTTER SHALL BE DEPRESSED AT ALL PROPOSED ENTRANCES AND DRIVEWAY LOCATIONS.

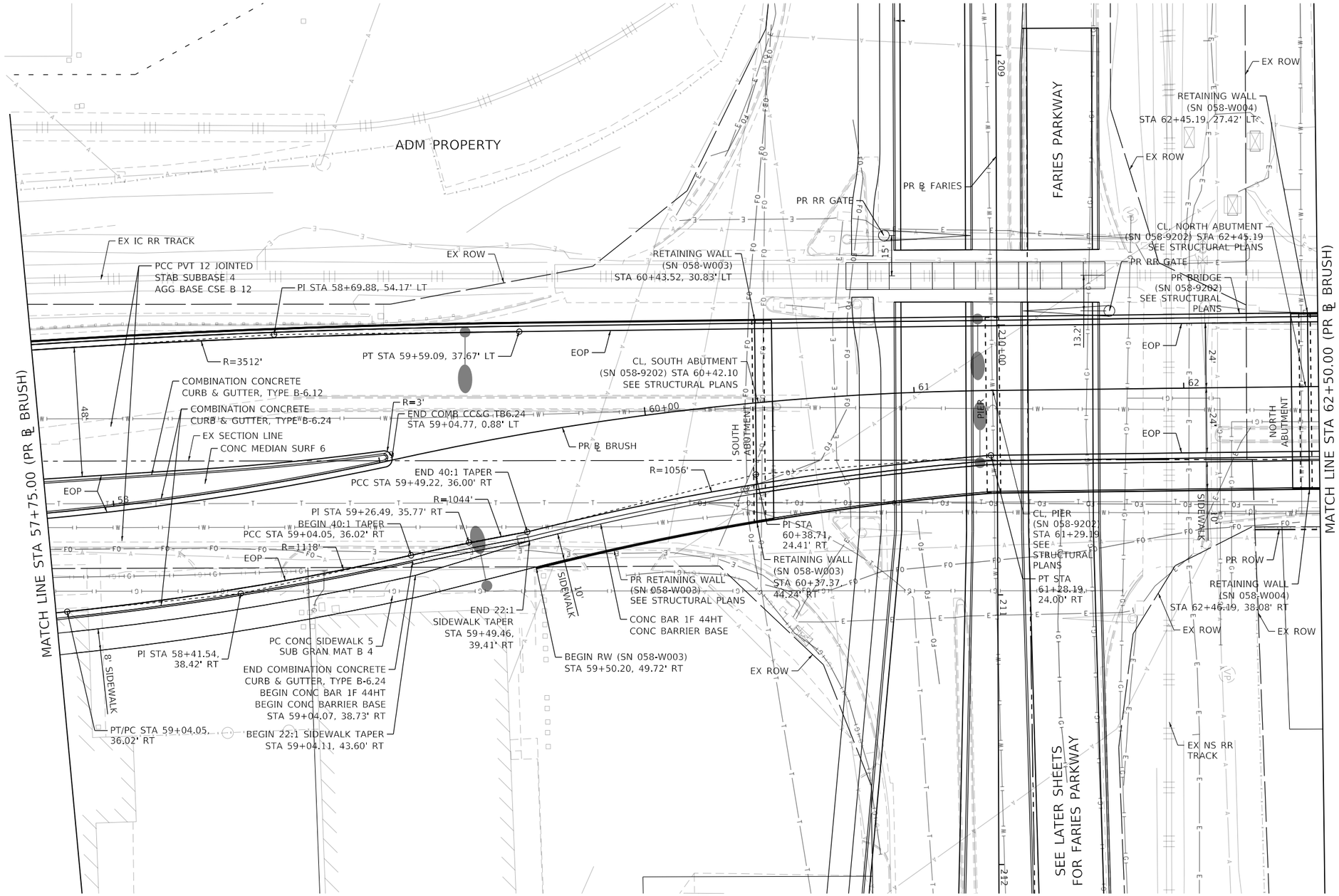

MODEL: Default
FILE NAME: pw:\\aecom-na-pw.bentley.com:AECOM_DS16_NA\Documents\60603202-Brush College\900-CAD GIS\910_CAD\03_SHEETS\01_AECOM\Roadway\60603202_SHT_Roadway_03_Brush-03.dgn

AECOM
345 EAST ASH AVENUE, SUITE B
DECATUR, IL 62526-6161
PHONE: (217) 875-4800 FAX: (217) 875-3577

USER NAME = busanskyl	DESIGNED - LMB	REVISED -	
	DRAWN - LMB	REVISED -	
PLOT SCALE = 40.0000 ' / in.	CHECKED - WBS	REVISED -	
PLOT DATE = 6/16/2020	DATE - 6/12/2020	REVISED -	

STATE OF ILLINOIS
DEPARTMENT OF TRANSPORTATION

BRUSH COLLEGE ROAD
ROADWAY PLAN

SCALE: 1"=20' | SHEET 3 OF 20 SHEETS | STA. 57+75.00 TO STA. 62+50.00

F.A.U. RTE.	SECTION	COUNTY	TOTAL SHEETS	SHEET NO.
	09-00933-01-BR	MACON	572	67
		CONTRACT NO. XXXX(XXX)		
	ILLINOIS	FED. AID PROJECT		

NOTES:

1. COMBINATION CONCRETE CURB & GUTTER SHALL BE DEPRESSED AT ALL PROPOSED ENTRANCES AND DRIVEWAY LOCATIONS.

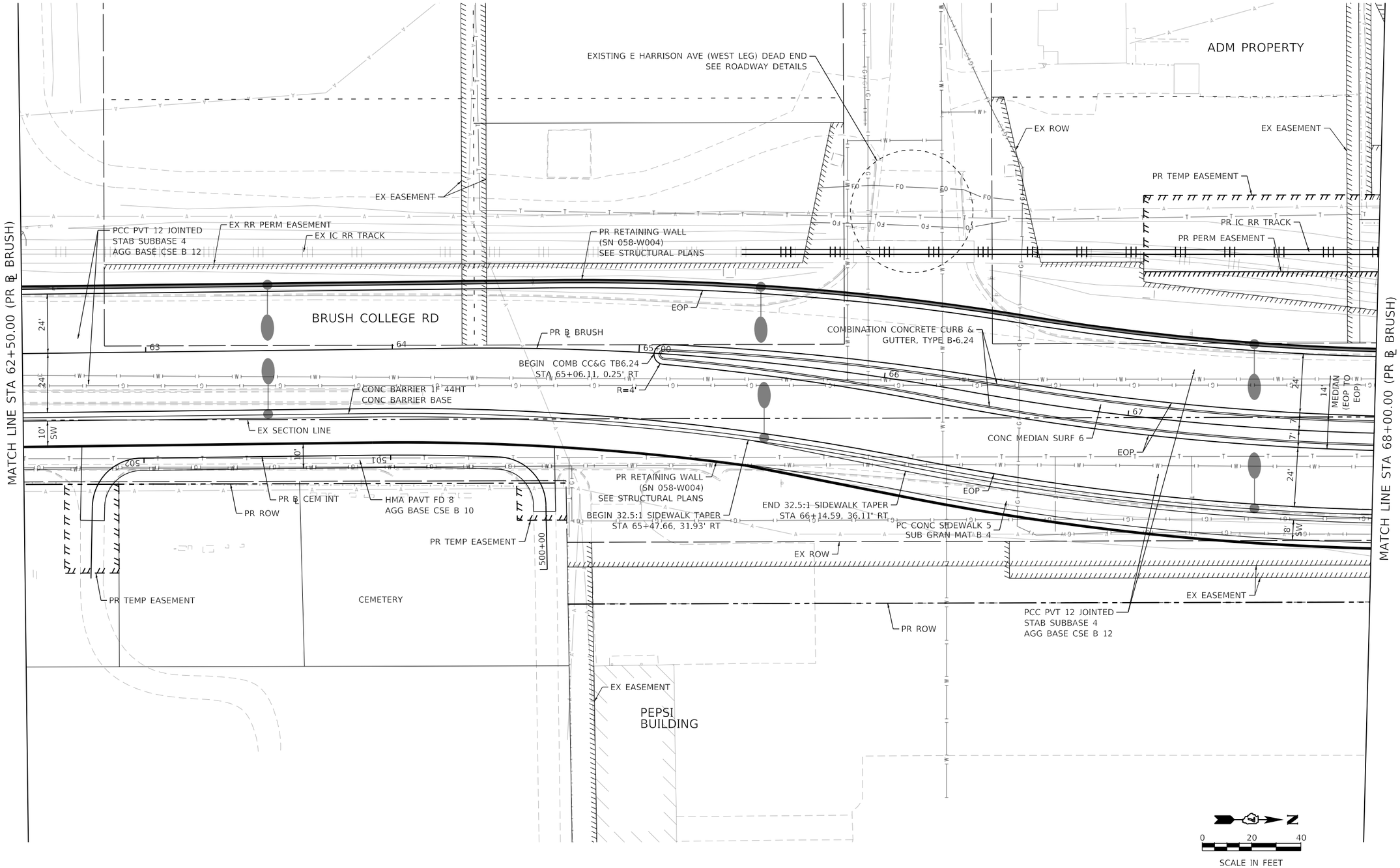

AECOM
345 EAST ASH AVENUE, SUITE B
DECATUR, IL 62526-6161
PHONE: (217) 875-4800 FAX: (217) 875-3577

USER NAME = busanskyl	DESIGNED - LMB	REVISED -	
	DRAWN - LMB	REVISED -	
PLOT SCALE = 40.0000 ' / in.	CHECKED - WBS	REVISED -	
PLOT DATE = 6/18/2020	DATE - 6/12/2020	REVISED -	

STATE OF ILLINOIS
DEPARTMENT OF TRANSPORTATION

BRUSH COLLEGE ROAD
ROADWAY PLAN

SCALE: 1"=20' | SHEET 4 OF 20 SHEETS | STA. 62+50.00 TO STA. 68+00.00

F.A.U. RTE.	SECTION	COUNTY	TOTAL SHEETS	SHEET NO.
7448	09-00933-01-BR	MACON	572	68
		CONTRACT NO. XXXX(XXX)		
		ILLINOIS	FED. AID PROJECT	

MODEL: Default
FILE NAME: pw:\\aecom=na=pw.bentley.com:AECOM_DS16_NA\Documents\60603202-Brush College\900-CAD GIS\910_CAD\03_SHEETS\01_AECOM\Roadway\60603202_SHT_Roadway_04_Brush-04.dgn

NOTES:

1. COMBINATION CONCRETE CURB & GUTTER SHALL BE DEPRESSED AT ALL PROPOSED ENTRANCES AND DRIVEWAY LOCATIONS.

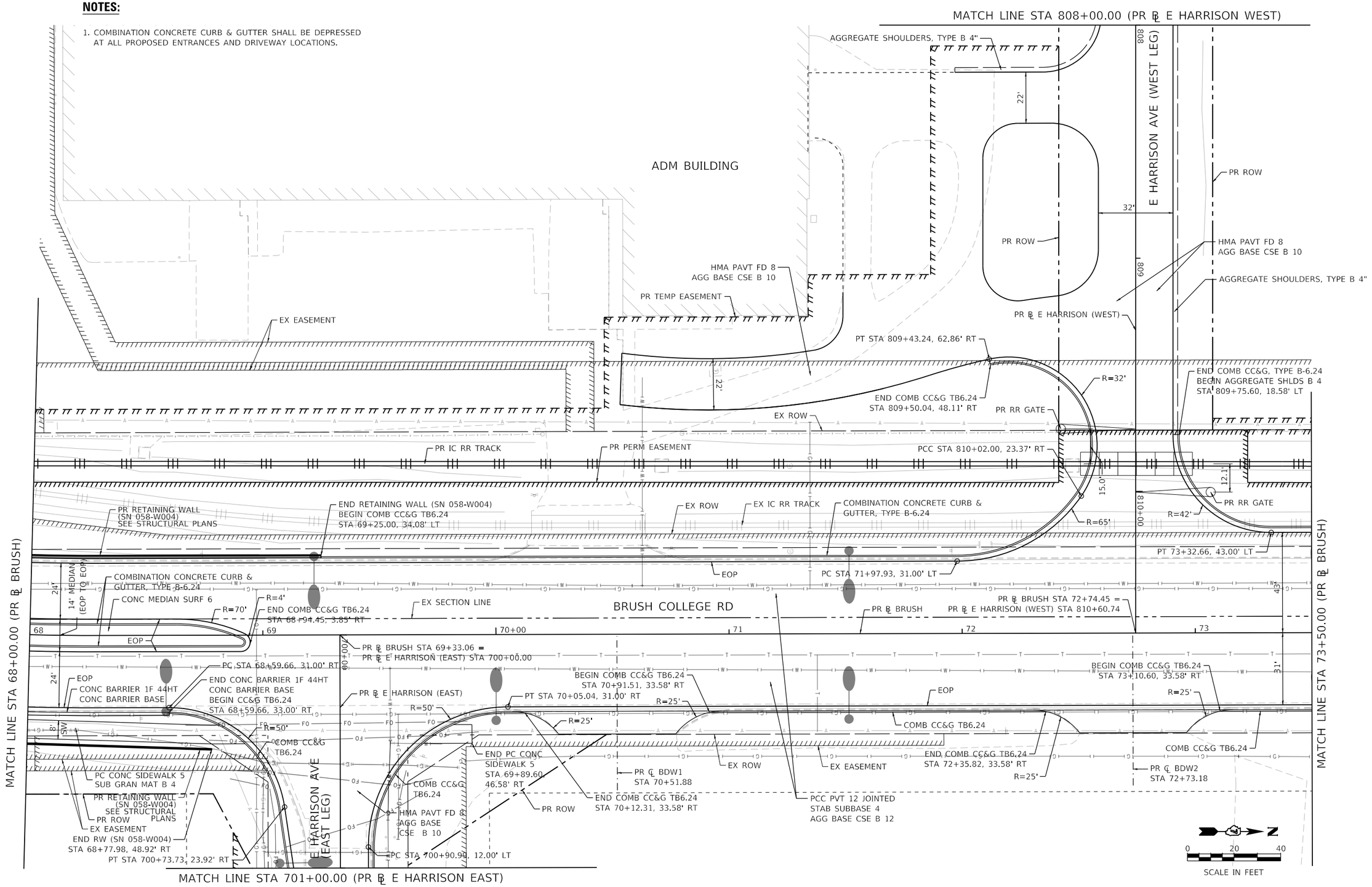

MODEL: Default
FILE NAME: pw:\\aecom-na-pw.bentley.com:AECOM_DS16_NA\Documents\60603202-Brush College\900-CAD GIS\910_CAD\03_SHEETS\01_AECOM\Roadway\60603202_SHT_Roadway_05_Brush-05.dgn

AECOM
345 EAST ASH AVENUE, SUITE B
DECATUR, IL 62526-6161
PHONE: (217) 875-4800 FAX: (217) 875-3577

USER NAME = busanskyl	DESIGNED - LMB	REVISED -
	DRAWN - LMB	REVISED -
PLOT SCALE = 40.0000 ' / in.	CHECKED - WBS	REVISED -
PLOT DATE = 6/16/2020	DATE - 6/12/2020	REVISED -

STATE OF ILLINOIS
DEPARTMENT OF TRANSPORTATION

BRUSH COLLEGE ROAD
ROADWAY PLAN

SCALE: 1"=20' | SHEET 5 OF 20 SHEETS | STA. 68+00.00 TO STA. 73+50.00

F.A.U. RTE.	SECTION	COUNTY	TOTAL SHEETS	SHEET NO.
	09-00933-01-BR	MACON	572	69
		CONTRACT NO. XXXX(XXX)		
	ILLINOIS	FED. AID PROJECT		

NOTES:

1. COMBINATION CONCRETE CURB & GUTTER SHALL BE DEPRESSED AT ALL PROPOSED ENTRANCES AND DRIVEWAY LOCATIONS.

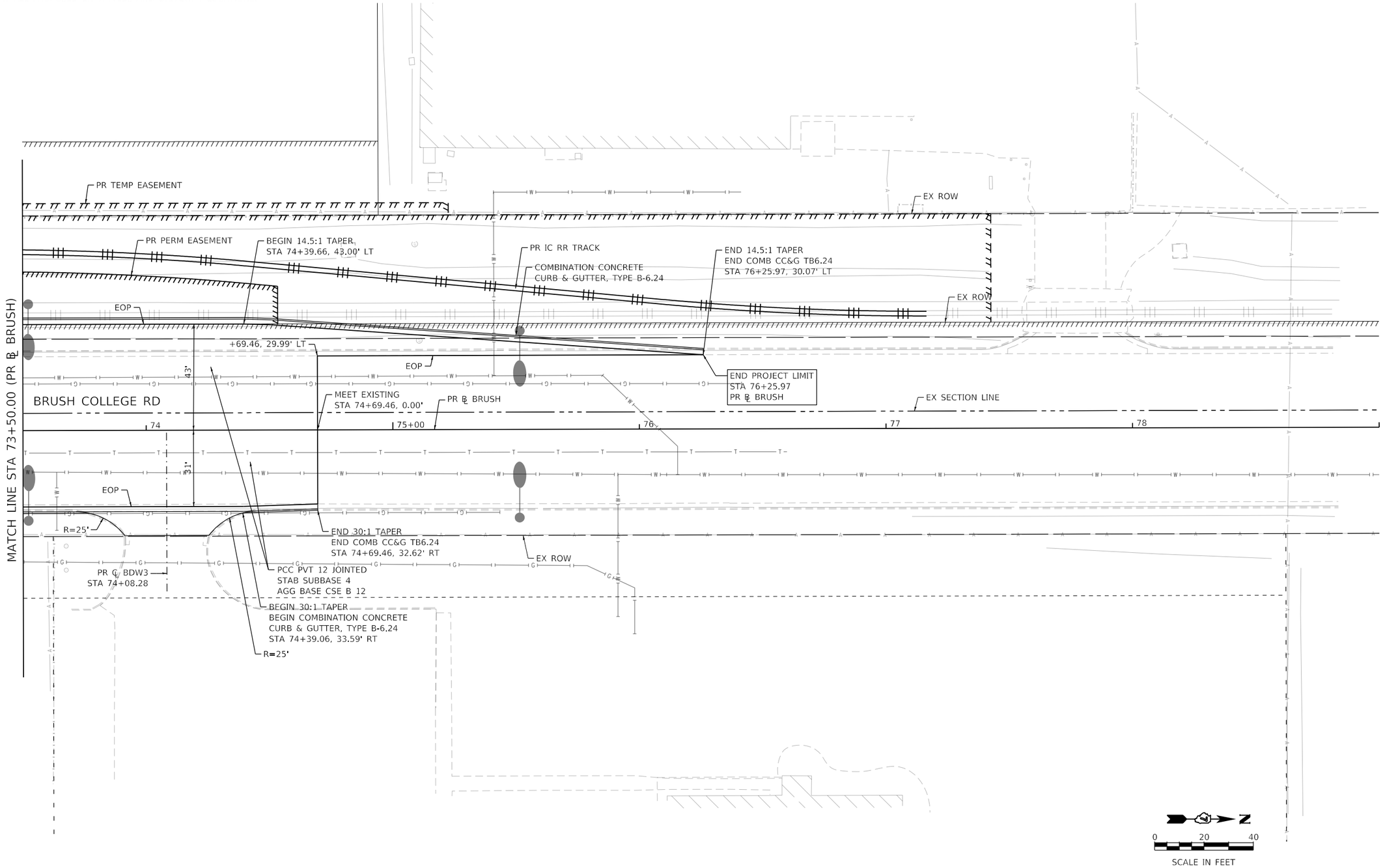

MODEL: Default
FILE NAME: pw:\\aecom-na-pw.bentley.com:AECOM_DS16_NA\Documents\60603202-Brush College\900-CAD GIS\910_CAD\03_SHEETS\01_AECOM\Roadway\60603202_SHT_Roadway_06_Brush-06.dgn

AECOM
345 EAST ASH AVENUE SUITE B
DECATUR, IL 62526-6161
PHONE: (217) 875-4800 FAX: (217) 875-3577

USER NAME = busanskyl	DESIGNED - LMB	REVISED -	
	DRAWN - LMB	REVISED -	
PLOT SCALE = 40.0000 ' / in.	CHECKED - WBS	REVISED -	
PLOT DATE = 6/16/2020	DATE - 6/12/2020	REVISED -	

STATE OF ILLINOIS
DEPARTMENT OF TRANSPORTATION

BRUSH COLLEGE ROAD
ROADWAY PLAN

SCALE: 1"=20' | SHEET 6 OF 20 SHEETS | STA. 73+50.00 TO STA. 76+25.97

F.A.U. RTE.	SECTION	COUNTY	TOTAL SHEETS	SHEET NO.
	09-00933-01-BR	MACON	572	70
		CONTRACT NO. XXXX(XXX)		
		ILLINOIS	FED. AID PROJECT	

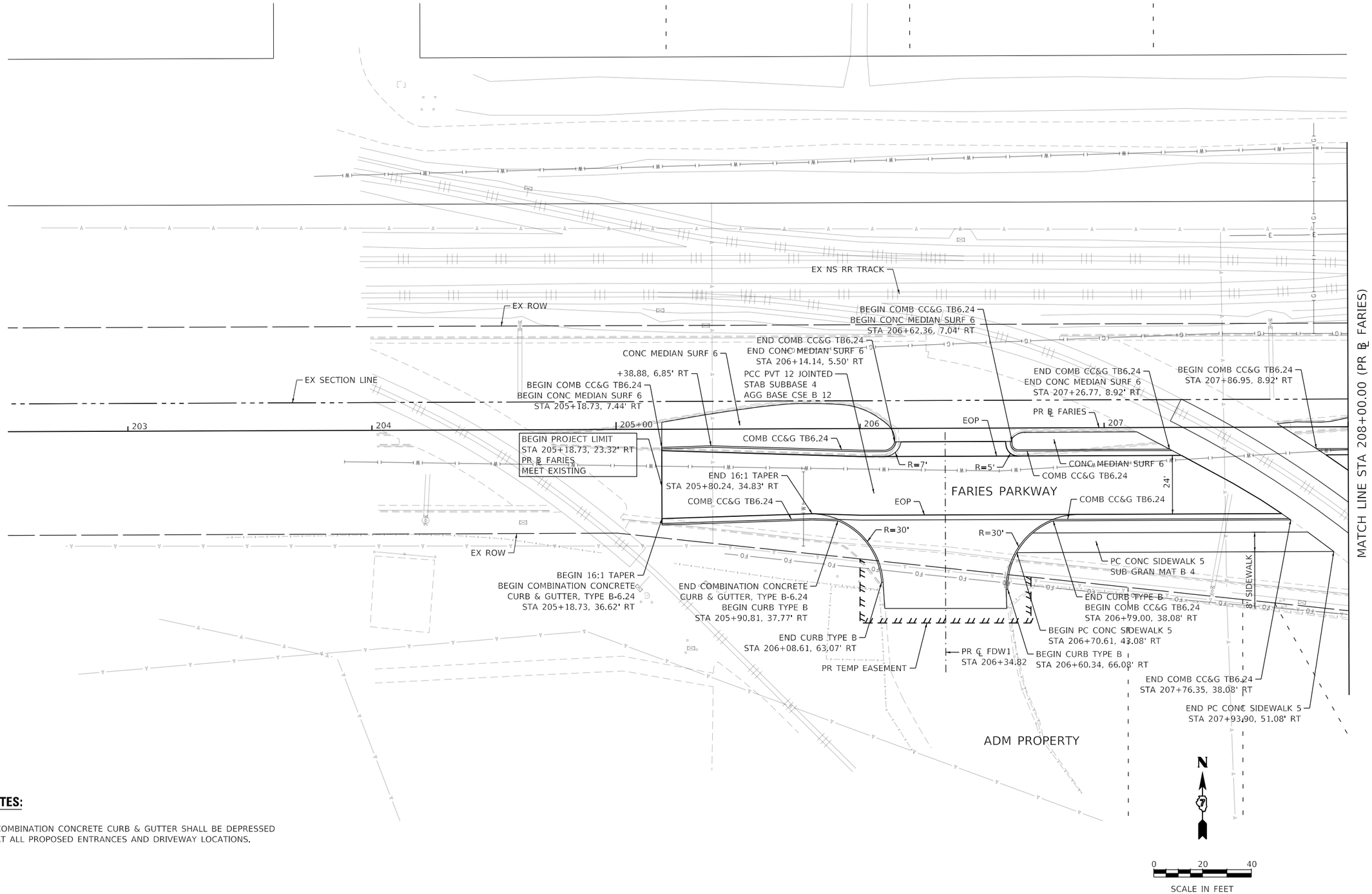

NOTES:

1. COMBINATION CONCRETE CURB & GUTTER SHALL BE DEPRESSED AT ALL PROPOSED ENTRANCES AND DRIVEWAY LOCATIONS.

MODEL: Default
FILE NAME: pw:\\aecom-na-pw.bentley.com:AECOM_DS16_NA\Documents\60603202-Brush College\900-CAD GIS\910_CAD\03_SHEETS\01_AECOM\Roadway\60603202_SHT_Roadway_07_Faries-01.dgn

AECOM
345 EAST ASH AVENUE, SUITE B
DECATUR, IL 62526-6161
PHONE: (217) 875-4800 FAX: (217) 875-3577

USER NAME = busanskyl	DESIGNED - LMB	REVISED -	
	DRAWN - LMB	REVISED -	
PLOT SCALE = 40.0000 ' / in.	CHECKED - WBS	REVISED -	
PLOT DATE = 6/18/2020	DATE - 6/12/2020	REVISED -	

STATE OF ILLINOIS
DEPARTMENT OF TRANSPORTATION

FARIES PARKWAY
ROADWAY PLAN

SCALE: 1"=20' | SHEET 7 OF 20 SHEETS | STA. 205+18.73 TO STA. 208+00.00

F.A.U. RTE.	SECTION	COUNTY	TOTAL SHEETS	SHEET NO.
7448	09-00933-01-BR	MACON	572	71
		CONTRACT NO. XXXX(XXX)		
	ILLINOIS	FED. AID PROJECT		

NOTES:

1. COMBINATION CONCRETE CURB & GUTTER SHALL BE DEPRESSED AT ALL PROPOSED ENTRANCES AND DRIVEWAY LOCATIONS.

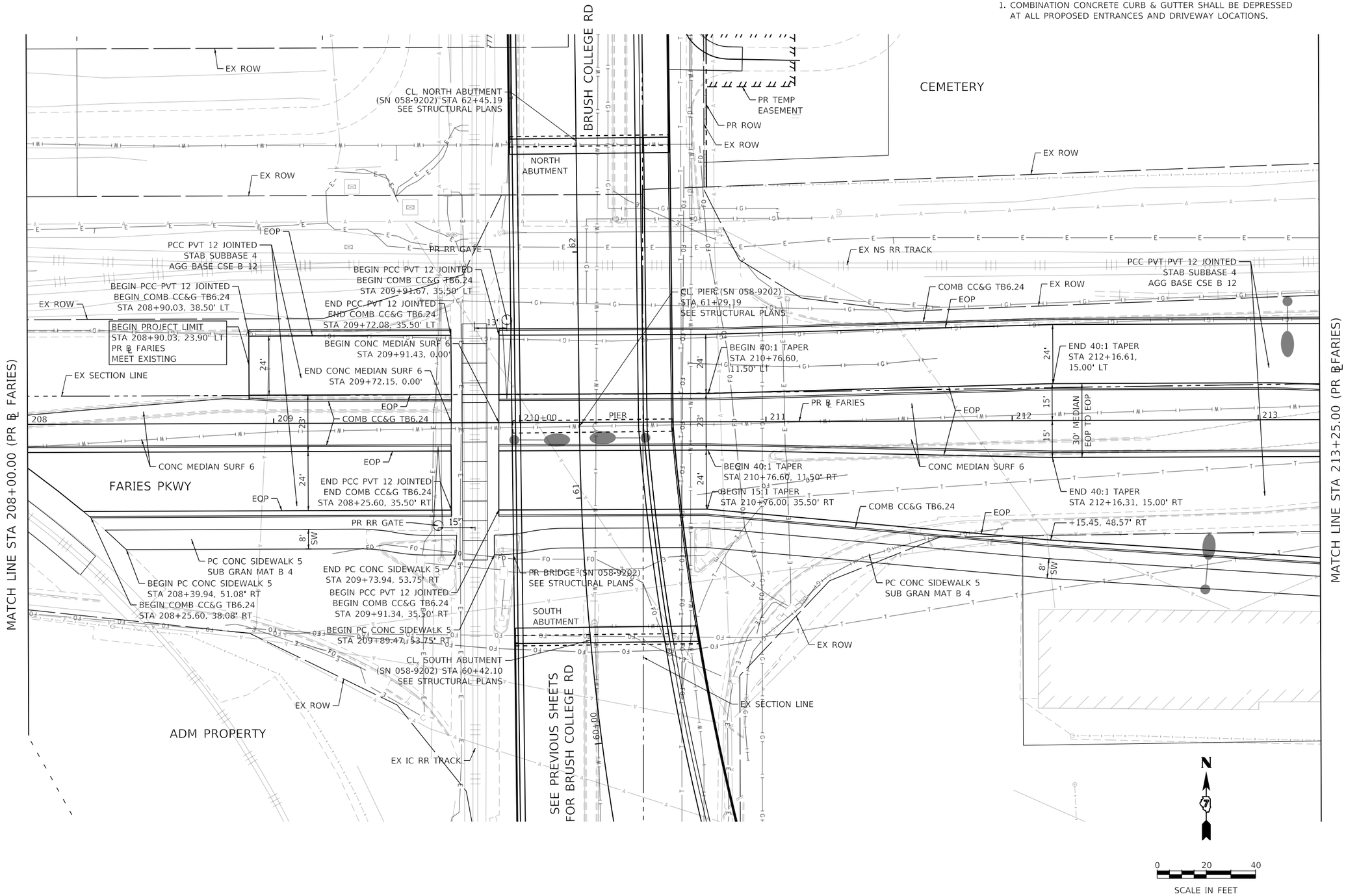

MODEL: Default
FILE NAME: pw:\\aecom-nasnw.bentley.com:AECOM_DS16_NA\Documents\60603202-Brush College\900-CAD GIS\910_CAD\03_SHEETS\01_AECOM\Roadway\60603202_SHT_Roadway_08_Faries-02.dgn

AECOM
345 EAST ASH AVENUE, SUITE B
DECATUR, IL 62526-6161
PHONE: (217) 875-4800 FAX: (217) 875-3577

USER NAME = busanskyl	DESIGNED - LMB	REVISED -	
	DRAWN - LMB	REVISED -	
PLOT SCALE = 40.0000 ' / in.	CHECKED - WBS	REVISED -	
PLOT DATE = 6/19/2020	DATE - 6/12/2020	REVISED -	

STATE OF ILLINOIS
DEPARTMENT OF TRANSPORTATION

FARIES PARKWAY
ROADWAY PLAN

SCALE: 1"=20' | SHEET 8 OF 20 SHEETS | STA. 208+00.00 TO STA. 213+25.00

F.A.U. RTE.	SECTION	COUNTY	TOTAL SHEETS	SHEET NO.
7448	09-00933-01-BR	MACON	572	72
		CONTRACT NO. XXXX(XXX)		
		ILLINOIS	FED. AID PROJECT	

NOTES:

1. COMBINATION CONCRETE CURB & GUTTER SHALL BE DEPRESSED AT ALL PROPOSED ENTRANCES AND DRIVEWAY LOCATIONS.

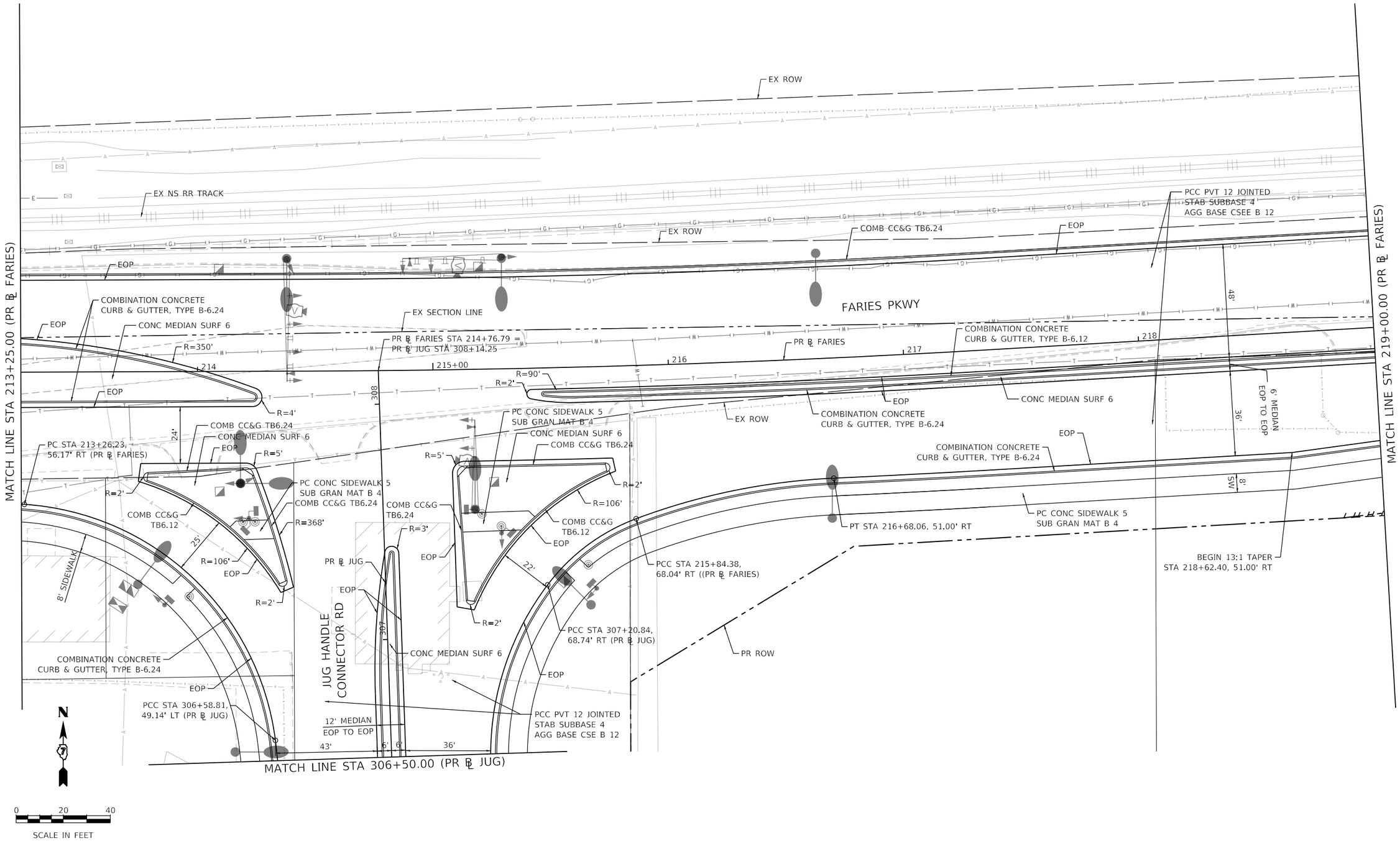

MODEL: Default
FILE NAME: pw:\\aecom-na-pw.bentley.com:AECOM_DS16_NA\Documents\60603202-Brush College\900-CAD GIS\910_CAD\03_SHEETS\01_AECOM\Roadway\60603202_SHT_Roadway_09_Faries-03.dgn

AECOM
345 EAST ASH AVENUE, SUITE B
DECATUR, IL 62526-5161
PHONE: (217) 875-4800 FAX: (217) 875-3577

USER NAME = busanskyl	DESIGNED - LMB	REVISED -	
	DRAWN - LMB	REVISED -	
PLOT SCALE = 40.0000 ' / in.	CHECKED - WBS	REVISED -	
PLOT DATE = 6/16/2020	DATE - 6/12/2020	REVISED -	

STATE OF ILLINOIS
DEPARTMENT OF TRANSPORTATION

FARIES PARKWAY
ROADWAY PLAN

SCALE: 1"=20' | SHEET 9 OF 20 SHEETS | STA. 213+25.00 TO STA. 219+00.00

F.A.U. RTE.	SECTION	COUNTY	TOTAL SHEETS	SHEET NO.
	09-00933-01-BR	MACON	572	73
		CONTRACT NO. XXXX(XXX)		
	ILLINOIS	FED. AID PROJECT		

NOTES:

1. COMBINATION CONCRETE CURB & GUTTER SHALL BE DEPRESSED AT ALL PROPOSED ENTRANCES AND DRIVEWAY LOCATIONS.

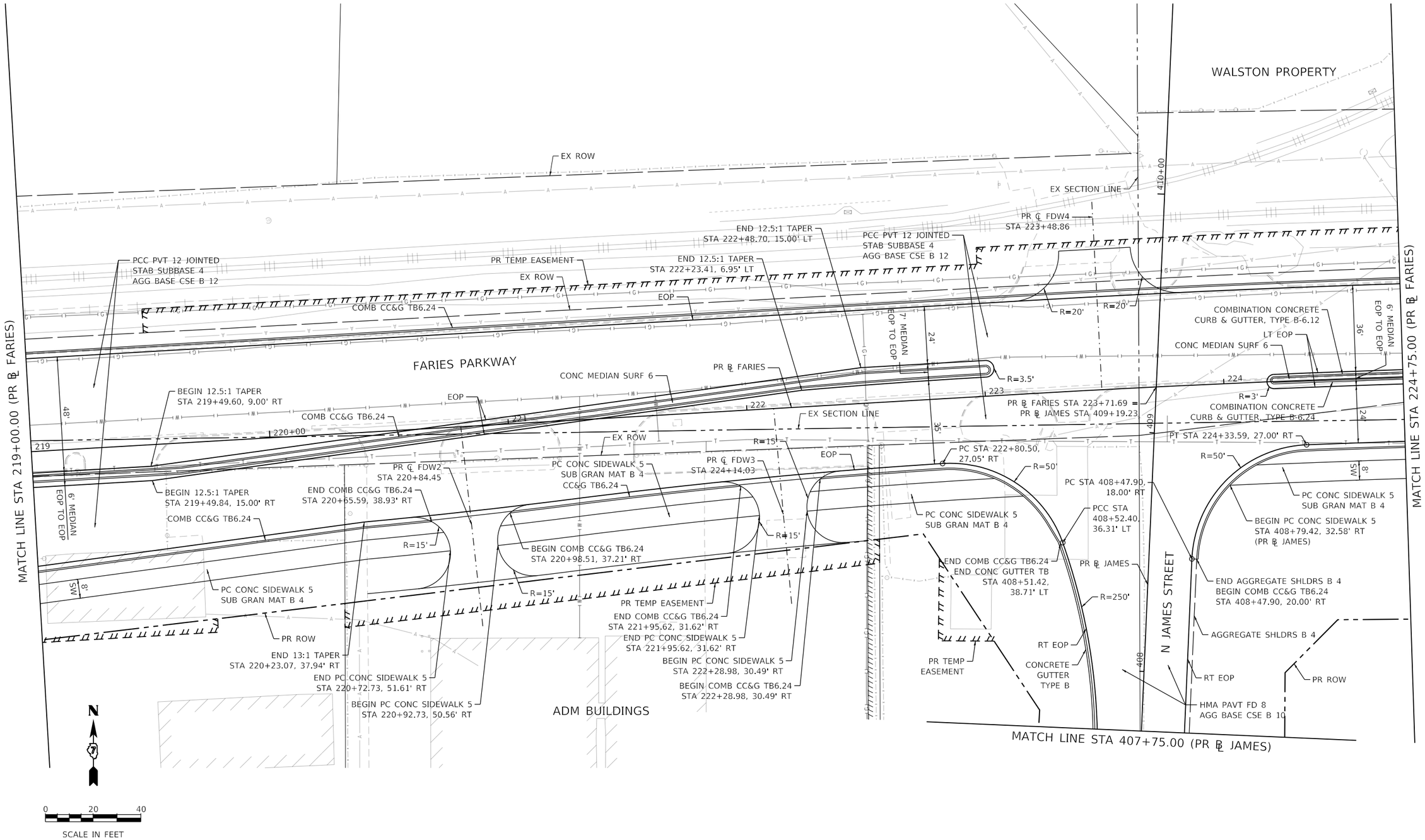

MODEL: Default
FILE NAME: pw:\\aecom=na=pw.bentley.com:AECOM_DS16_NA\Documents\60603202-Brush College\900-CAD GIS\910_CAD\03_SHEETS\01_AECOM\Roadway\60603202_SHT_Roadway_10_Faries-04.dgn

AECOM
345 EAST ASH AVENUE, SUITE B
DECATUR, IL 62526-6161
PHONE: (217) 875-4800 FAX: (217) 875-3577

USER NAME = busanskyl	DESIGNED - LMB	REVISED -	
	DRAWN - LMB	REVISED -	
PLOT SCALE = 40.0000 ' / in.	CHECKED - WBS	REVISED -	
PLOT DATE = 6/16/2020	DATE - 6/12/2020	REVISED -	

STATE OF ILLINOIS
DEPARTMENT OF TRANSPORTATION

FARIES PARKWAY
ROADWAY PLAN

SCALE: 1"=20' | SHEET 10 OF 20 SHEETS | STA. 219+00.00 TO STA. 224+75.00

F.A.U. RTE.	SECTION	COUNTY	TOTAL SHEETS	SHEET NO.
	09-00933-01-BR	MACON	572	74
		CONTRACT NO. XXXX(XXX)		
	ILLINOIS	FED. AID PROJECT		