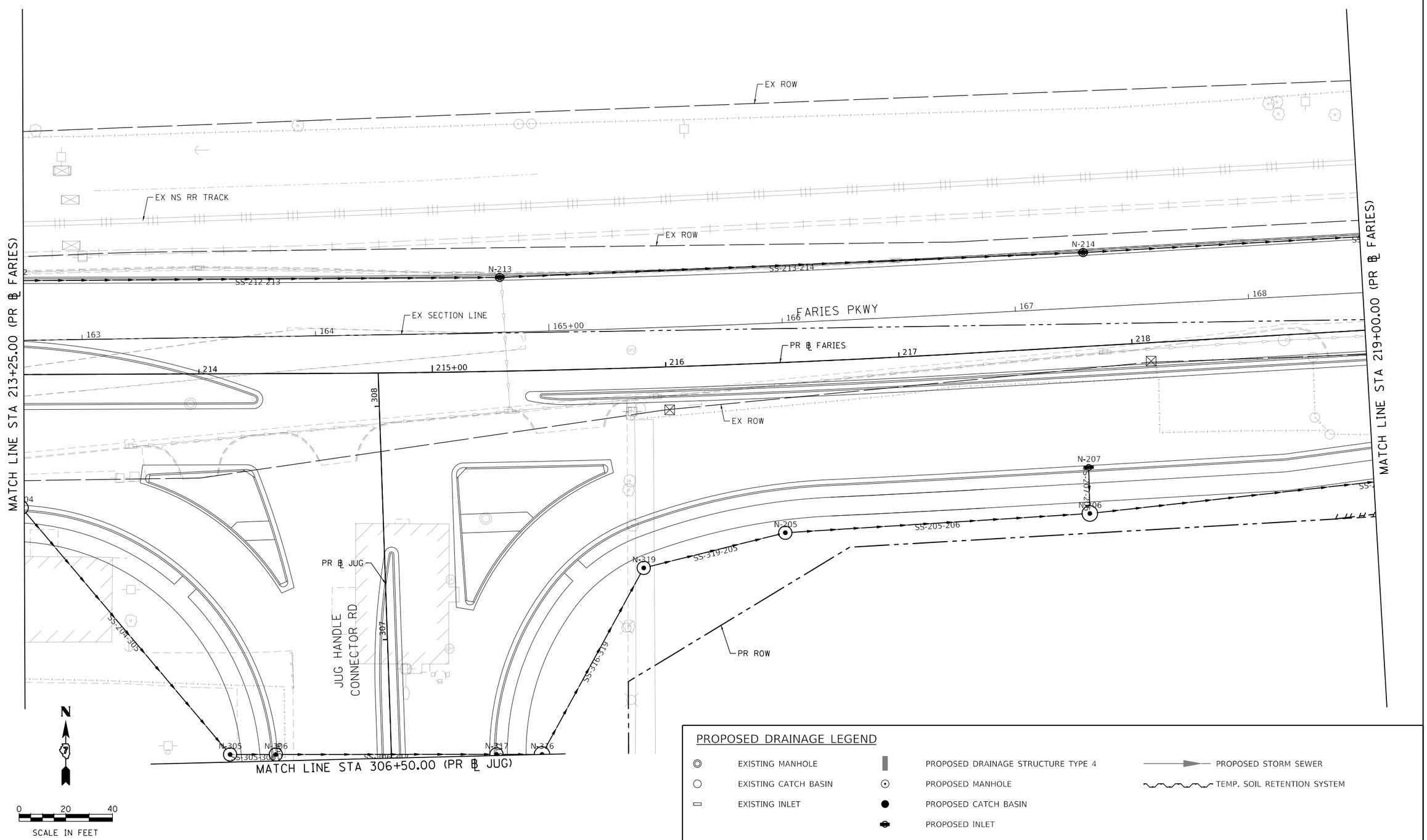

PROPOSED DRAINAGE LEGEND

- EXISTING MANHOLE
- EXISTING CATCH BASIN
- EXISTING INLET
- PROPOSED DRAINAGE STRUCTURE TYPE 4
- PROPOSED MANHOLE
- PROPOSED CATCH BASIN
- PROPOSED INLET
- PROPOSED STORM SEWER
- TEMP. SOIL RETENTION SYSTEM

MODEL: Default
FILE NAME: pw:\\aecom-na-pw.bentley.com:AECOM_DS16_NA\Documents\60603202-Brush College\900-CAD GIS\910_CAD\03_SHEETS\02_WHKS\Drainage\60603202_SHT_Drainage_Roadway_09_Faries-03.dgn

design firm no. 184001036 whks engineers + planners + land surveyors	USER NAME = gjameson	DESIGNED - ---	REVISED -	STATE OF ILLINOIS DEPARTMENT OF TRANSPORTATION	FARIES PARKWAY PROPOSED DRAINAGE PLAN
		DRAWN - ---	REVISED -		
	PLOT SCALE = 40.0000 ' / in.	CHECKED - ---	REVISED -		
	PLOT DATE = 6/17/2020	DATE - 6/12/2020	REVISED -		

SCALE: 1"=20' | SHEET 9 OF 20 SHEETS | STA. 213+25.00 TO STA. 219+00.00

F.A.U. RTE.	SECTION	COUNTY	TOTAL SHEETS	SHEET NO.
7448	09-00933-01-BR	MACON	572	262
		CONTRACT NO. XXXX(XXX)		
	ILLINOIS	FED. AID PROJECT		

PROPOSED DRAINAGE LEGEND

EXISTING MANHOLE	PROPOSED DRAINAGE STRUCTURE TYPE 4	PROPOSED STORM SEWER
EXISTING CATCH BASIN	PROPOSED MANHOLE	TEMP. SOIL RETENTION SYSTEM
EXISTING INLET	PROPOSED CATCH BASIN	
	PROPOSED INLET	

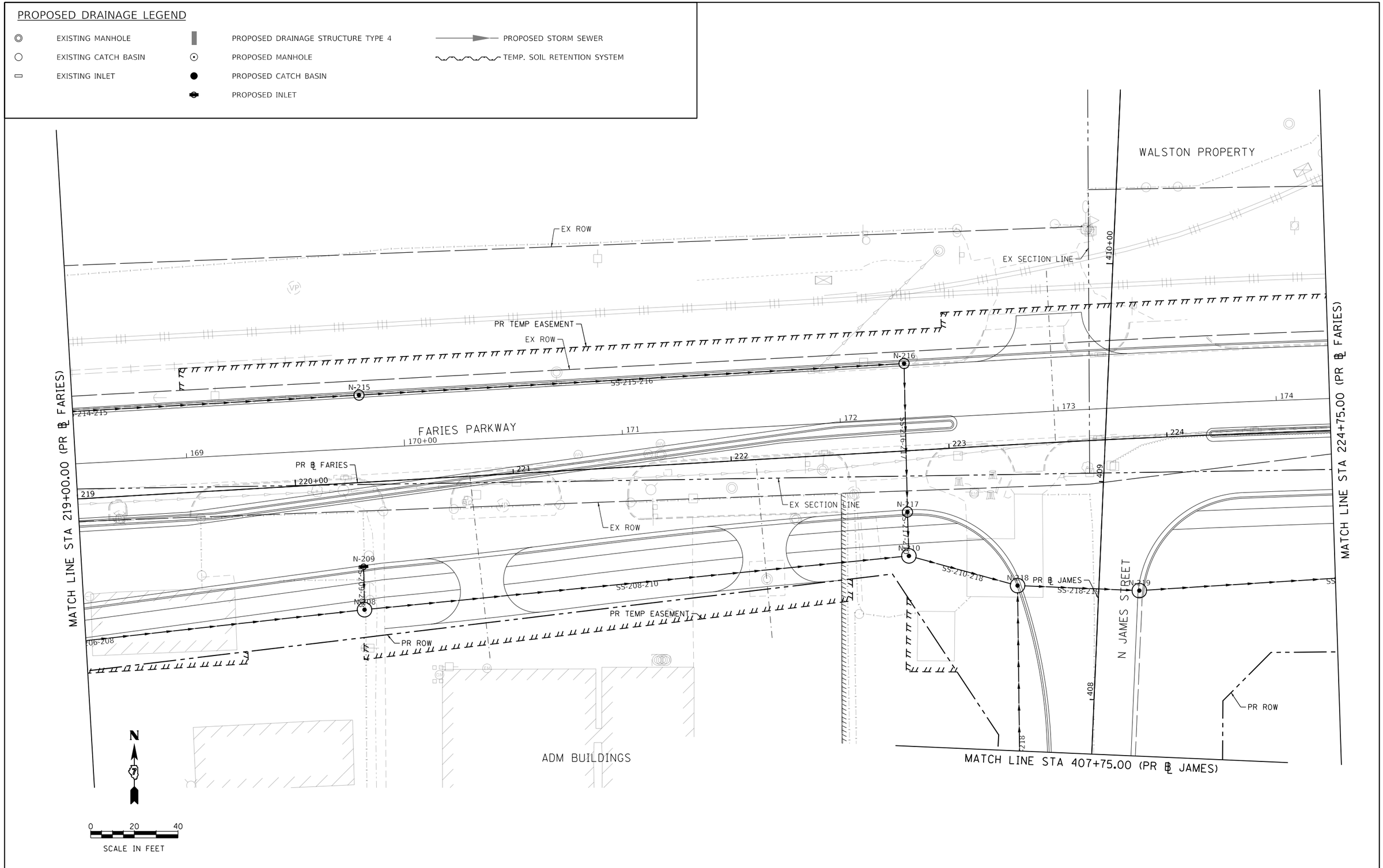

design firm no. 184001036 whks engineers + planners + land surveyors	USER NAME = gjameson	DESIGNED - ---	REVISED -	STATE OF ILLINOIS DEPARTMENT OF TRANSPORTATION	FARIES PARKWAY PROPOSED DRAINAGE PLAN	F.A.U. RTE.	SECTION	COUNTY	TOTAL SHEETS	SHEET NO.
		DRAWN - ---	REVISED -			7448	09-00933-01-BR	MACON	572	263
	PLOT SCALE = 40.0000 ' / in.	CHECKED - ---	REVISED -					CONTRACT NO. XXXX(XXX)		
	PLOT DATE = 6/17/2020	DATE - 6/12/2020	REVISED -		SCALE: 1"=20' SHEET 10 OF 20 SHEETS STA. 219+00.00 TO STA. 224+75.00			ILLINOIS FED. AID PROJECT		

MODEL: Default
FILE NAME: pw:\\aecom=na=pw.bentley.com:AECOM_DS16_NA\Documents\60603202-Brush College\900-CAD GIS\910_CAD\03_SHEETS\02_VHKS\Drainage\60603202_SHT_Drainage_Roadway_10_Faries-04.dgn

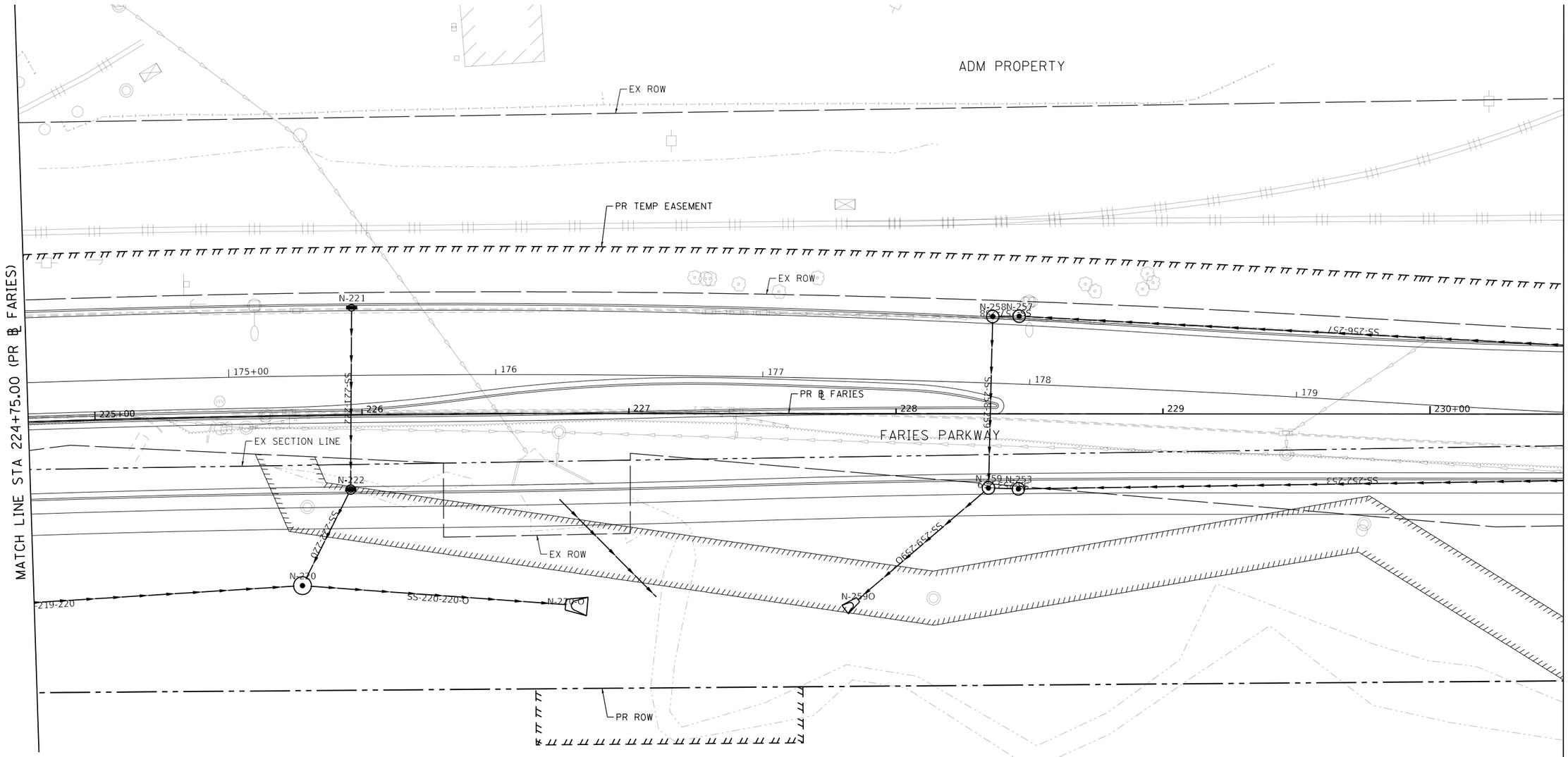

PROPOSED DRAINAGE LEGEND

EXISTING MANHOLE	PROPOSED DRAINAGE STRUCTURE TYPE 4	PROPOSED STORM SEWER
EXISTING CATCH BASIN	PROPOSED MANHOLE	TEMP. SOIL RETENTION SYSTEM
EXISTING INLET	PROPOSED CATCH BASIN	
	PROPOSED INLET	

N

0 20 40

SCALE IN FEET

MODEL: Default
FILE NAME: pw:\\aecom-na-pw.bentley.com:AECOM_DS16_NA\Documents\60603202-Brush College 90b-CAD GIS\910_CAD\03_SHEETS\02_VHKS\Drainage\60603202_SHT_Drainage_Roadway_11_Faries-05.dgn

design firm no. 184001036 whks engineers + planners + land surveyors	USER NAME = gjameson	DESIGNED - ---	REVISED -	STATE OF ILLINOIS DEPARTMENT OF TRANSPORTATION	FARIES PARKWAY PROPOSED DRAINAGE PLAN
		DRAWN - ---	REVISED -		
	PLOT SCALE = 40.0000 ' / in.	CHECKED - ---	REVISED -		
	PLOT DATE = 6/17/2020	DATE - 6/12/2020	REVISED -		SCALE: 1"=20' SHEET 11 OF 20 SHEETS STA. 224+75.00 TO STA. 230+50.00

F.A.U. RTE.	SECTION	COUNTY	TOTAL SHEETS	SHEET NO.
7448	09-00933-01-BR	MACON	572	264
		CONTRACT NO. XXXX(XXX)		
		ILLINOIS FED. AID PROJECT		

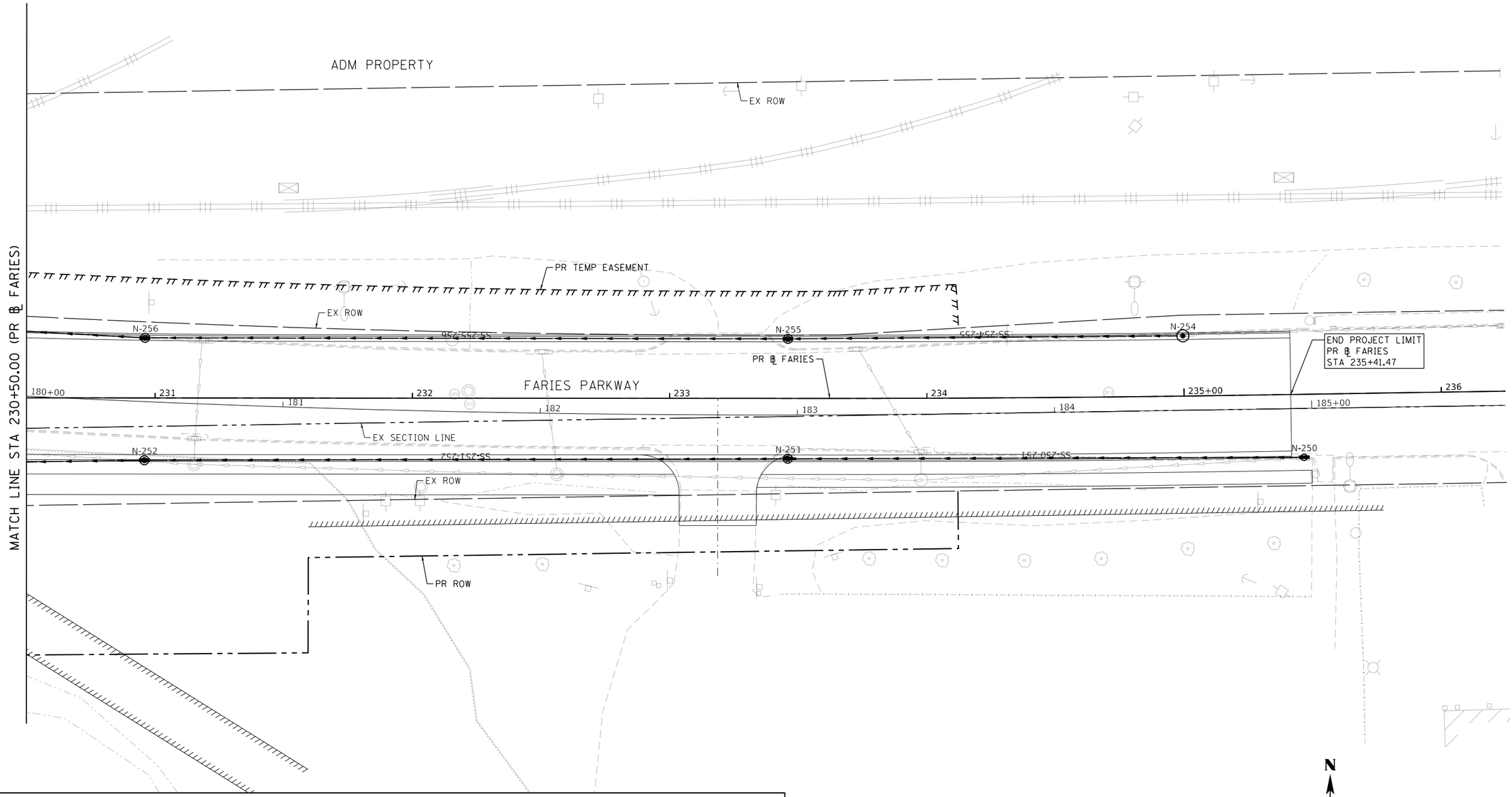

PROPOSED DRAINAGE LEGEND

EXISTING MANHOLE	PROPOSED DRAINAGE STRUCTURE TYPE 4	PROPOSED STORM SEWER
EXISTING CATCH BASIN	PROPOSED MANHOLE	TEMP. SOIL RETENTION SYSTEM
EXISTING INLET	PROPOSED CATCH BASIN	
	PROPOSED INLET	

MODEL: Default
FILE NAME: pw:\\aecom-na-pw.bentley.com:AECOM_DS16_NA\Documents\60603202-Brush College\900-CAD GIS\910_CAD\03_SHEETS\02_WHKS\Drainage\60603202_SHT_Drainage_Roadway_12_Faries-06.dgn

design firm no. 184001036
whks
engineers + planners + land surveyors

USER NAME = gjameson	DESIGNED - ---	REVISED -
	DRAWN - ---	REVISED -
PLOT SCALE = 40.0000 ' / in.	CHECKED - ---	REVISED -
PLOT DATE = 6/17/2020	DATE - 6/12/2020	REVISED -

STATE OF ILLINOIS
DEPARTMENT OF TRANSPORTATION

FARIES PARKWAY
PROPOSED DRAINAGE PLAN

SCALE: 1"=20' | SHEET 12 OF 20 SHEETS | STA. 230+50.00 TO STA.

F.A.U. RTE.	SECTION	COUNTY	TOTAL SHEETS	SHEET NO.
7448	09-00933-01-BR	MACON	572	265
		CONTRACT NO. XXXX(XXX)		
	ILLINOIS	FED. AID PROJECT		

PROPOSED DRAINAGE LEGEND

EXISTING MANHOLE	PROPOSED DRAINAGE STRUCTURE TYPE 4	PROPOSED STORM SEWER
EXISTING CATCH BASIN	PROPOSED MANHOLE	TEMP. SOIL RETENTION SYSTEM
EXISTING INLET	PROPOSED CATCH BASIN	
	PROPOSED INLET	

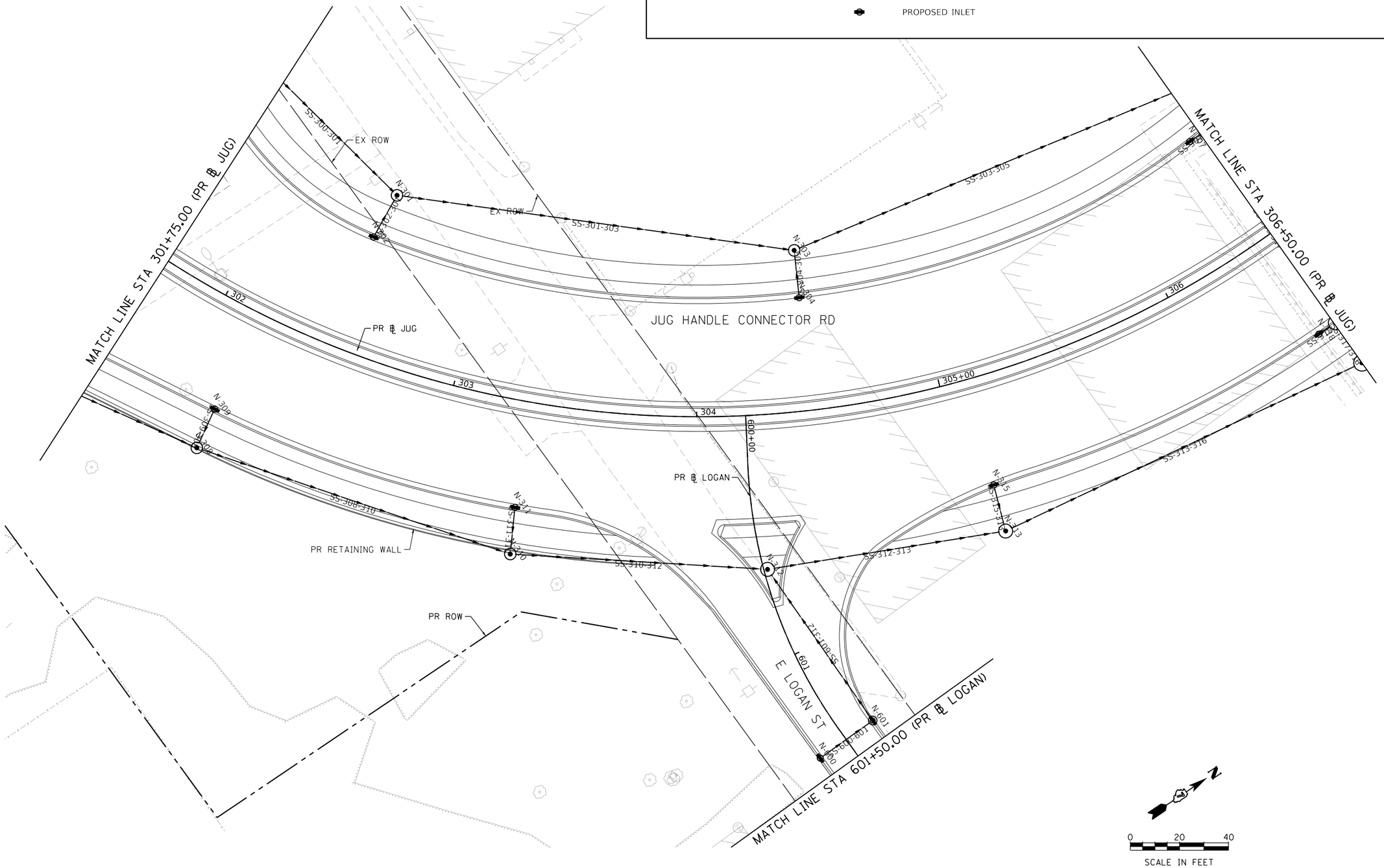

design firm no. 184001036 whks engineers + planners + land surveyors	USER NAME = gjameson	DESIGNED - ---	REVISED -
		DRAWN - ---	REVISED -
	PLOT SCALE = 40.0000 ' / in.	CHECKED - ---	REVISED -
	PLOT DATE = 6/17/2020	DATE - 6/12/2020	REVISED -

STATE OF ILLINOIS
DEPARTMENT OF TRANSPORTATION

JUG HANDLE CONNECTOR ROAD
PROPOSED DRAINAGE PLAN

SCALE: 1"=20' | SHEET 13 OF 20 SHEETS | STA. 301+75.00 TO STA. 306+50.00

F.A.U. RTE.	SECTION	COUNTY	TOTAL SHEETS	SHEET NO.
7448	09-00933-01-BR	MACON	572	266
		CONTRACT NO. XXXX(XXX)		
		ILLINOIS	FED. AID PROJECT	

MODEL: Default
FILE NAME: pw:\\aecom-na-pw.bentley.com:AECOM_DS16_NA\Documents\60603202-Brush College\900-CAD GIS\910_CAD\03_SHEETS\02_VHKS\Drainage\60603202_SHT_Drainage_Roadway_13_Jug-01.dgn

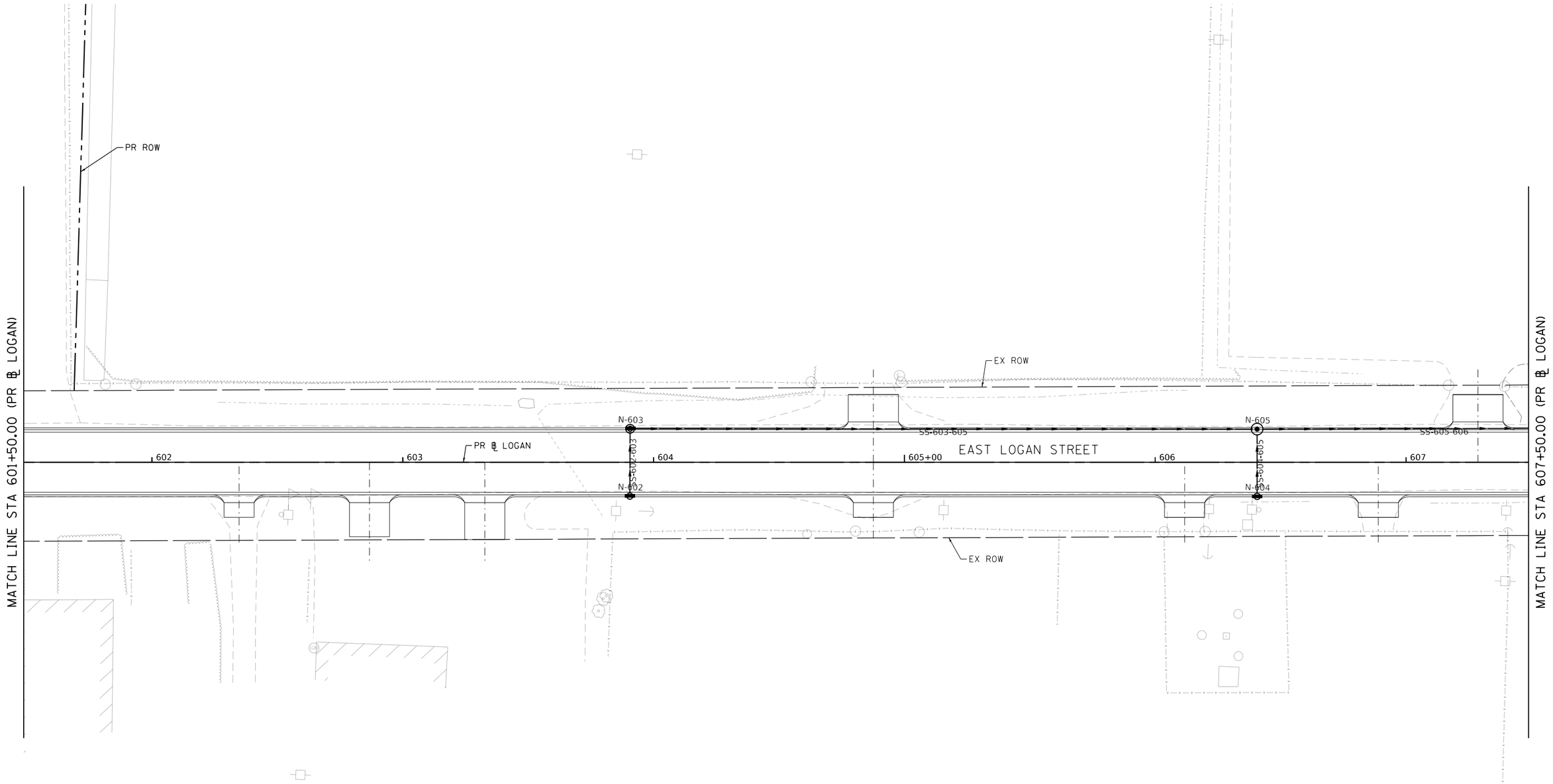

PROPOSED DRAINAGE LEGEND

- EXISTING MANHOLE
- EXISTING CATCH BASIN
- EXISTING INLET
- PROPOSED DRAINAGE STRUCTURE TYPE 4
- PROPOSED MANHOLE
- PROPOSED CATCH BASIN
- PROPOSED INLET
- PROPOSED STORM SEWER
- TEMP. SOIL RETENTION SYSTEM

MODEL: Default
FILE NAME: pw:\\aecom-na-pw.bentley.com:AECOM_DS16_NA\Documents\60603202-Brush College\900-CAD GIS\910_CAD\03_SHEETS\02_WHKS\Drainage\60603202_SHT_Drainage_Roadway_14_Logan-01.dgn

design firm no. 184001036 whks engineers + planners + land surveyors	USER NAME = gjameson	DESIGNED - ---	REVISED -	STATE OF ILLINOIS DEPARTMENT OF TRANSPORTATION	EAST LOGAN STREET PROPOSED DRAINAGE PLAN	F.A.U. RTE.	SECTION	COUNTY	TOTAL SHEETS / SHEET NO.
		DRAWN - ---	REVISED -			7448	09-00933-01-BR	MACON	572 / 267
	PLOT SCALE = 40.0000 ' / in.	CHECKED - ---	REVISED -					CONTRACT NO. XXXX(XXX)	
	PLOT DATE = 6/17/2020	DATE - 6/12/2020	REVISED -		SCALE: 1"=20' SHEET 14 OF 20 SHEETS STA. 601+50.00 TO STA. 607+50.00			ILLINOIS FED. AID PROJECT	

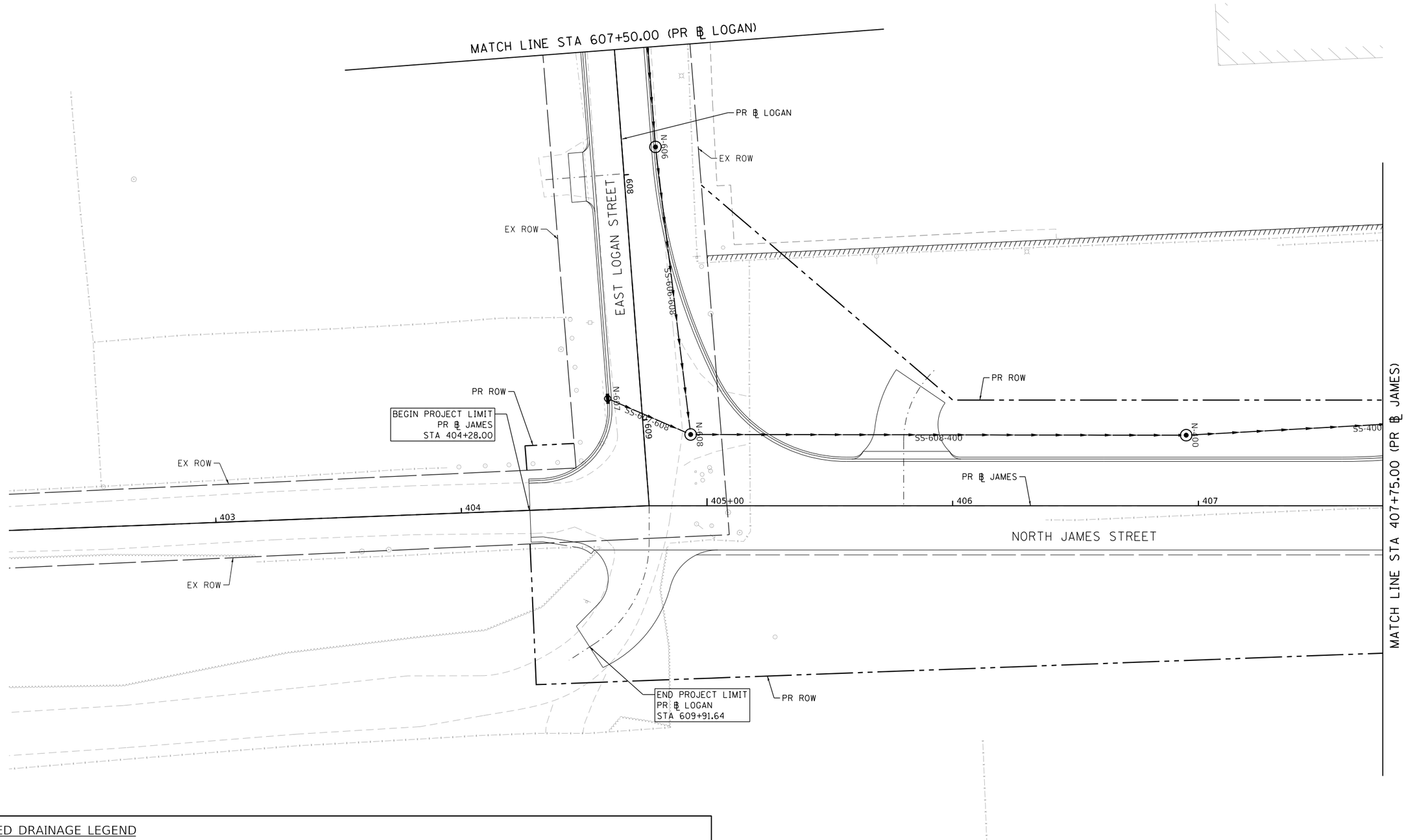

PROPOSED DRAINAGE LEGEND

EXISTING MANHOLE	PROPOSED DRAINAGE STRUCTURE TYPE 4	PROPOSED STORM SEWER
EXISTING CATCH BASIN	PROPOSED MANHOLE	TEMP. SOIL RETENTION SYSTEM
EXISTING INLET	PROPOSED CATCH BASIN	
	PROPOSED INLET	

MODEL: Default
FILE NAME: pw:\\aecom-na-pw.bentley.com:AECOM_DS16_NA\Documents\60603202-Brush College\900-CAD GIS\910_CAD\03_SHEETS\02_VHKS\Drainage\60603202_SHT_Drainage_Roadway_15_James-01.dgn

design firm no. 184001036
whks engineers + planners + land surveyors

USER NAME = gjameson	DESIGNED - ---	REVISED -
	DRAWN - ---	REVISED -
PLOT SCALE = 40.0000 ' / in.	CHECKED - ---	REVISED -
PLOT DATE = 6/17/2020	DATE - 6/12/2020	REVISED -

STATE OF ILLINOIS
DEPARTMENT OF TRANSPORTATION

NORTH JAMES STREET
PROPOSED DRAINAGE PLAN

SCALE: 1"=20' | SHEET 15 OF 20 SHEETS | STA. 607+50.00 TO STA. 407+75.00

F.A.U. RTE.	SECTION	COUNTY	TOTAL SHEETS	SHEET NO.
7448	09-00933-01-BR	MACON	572	268

CONTRACT NO. XXXX(XXX)

ILLINOIS | FED. AID PROJECT

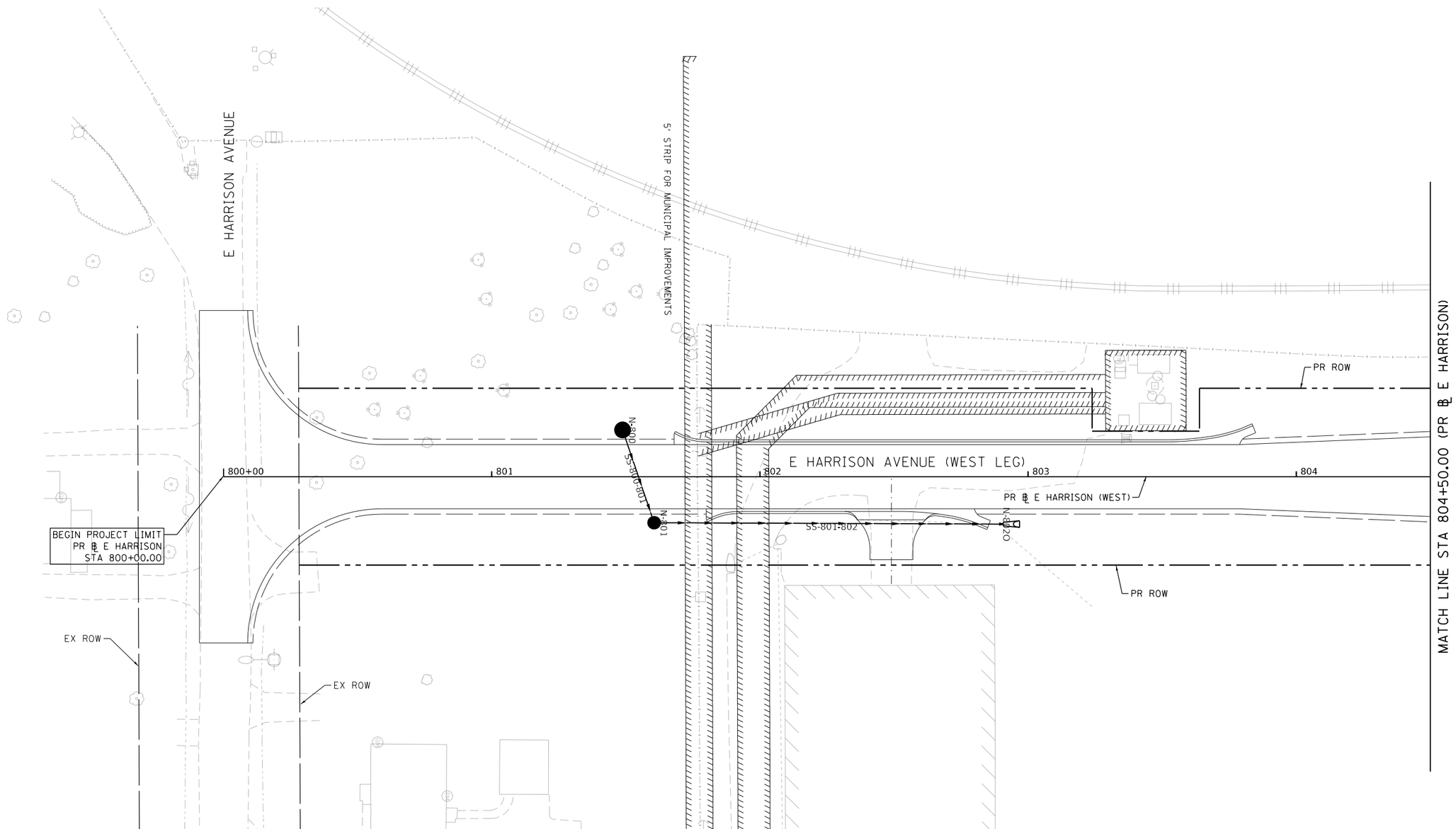

PROPOSED DRAINAGE LEGEND

EXISTING MANHOLE	PROPOSED DRAINAGE STRUCTURE TYPE 4	PROPOSED STORM SEWER
EXISTING CATCH BASIN	PROPOSED MANHOLE	TEMP. SOIL RETENTION SYSTEM
EXISTING INLET	PROPOSED CATCH BASIN	
	PROPOSED INLET	

MODEL: Default
FILE NAME: pw:\\aecom-na-pw.bentley.com:AECOM_DS16_NA\Documents\60603202-Brush College\900-CAD GIS\910_CAD\03_SHEETS\02_VHKS\Drainage\60603202_SHT_Drainage_Roadway_16_W Harrison-01.dgn

design firm no. 184001036
whks
engineers + planners + land surveyors

USER NAME = gjameson	DESIGNED - ---	REVISED -
	DRAWN - ---	REVISED -
PLOT SCALE = 40.0000 ' / in.	CHECKED - ---	REVISED -
PLOT DATE = 6/17/2020	DATE - 6/12/2020	REVISED -

STATE OF ILLINOIS
DEPARTMENT OF TRANSPORTATION

E HARRISON AVENUE (WEST LEG)
PROPOSED DRAINAGE PLAN

SCALE: 1"=20' | SHEET 16 OF 20 SHEETS | STA. 800+00.00 TO STA. 804+50.00

F.A.U. RTE.	SECTION	COUNTY	TOTAL SHEETS	SHEET NO.
7448	09-00933-01-BR	MACON	572	269
		CONTRACT NO. XXXX(XXX)		
		ILLINOIS	FED. AID PROJECT	

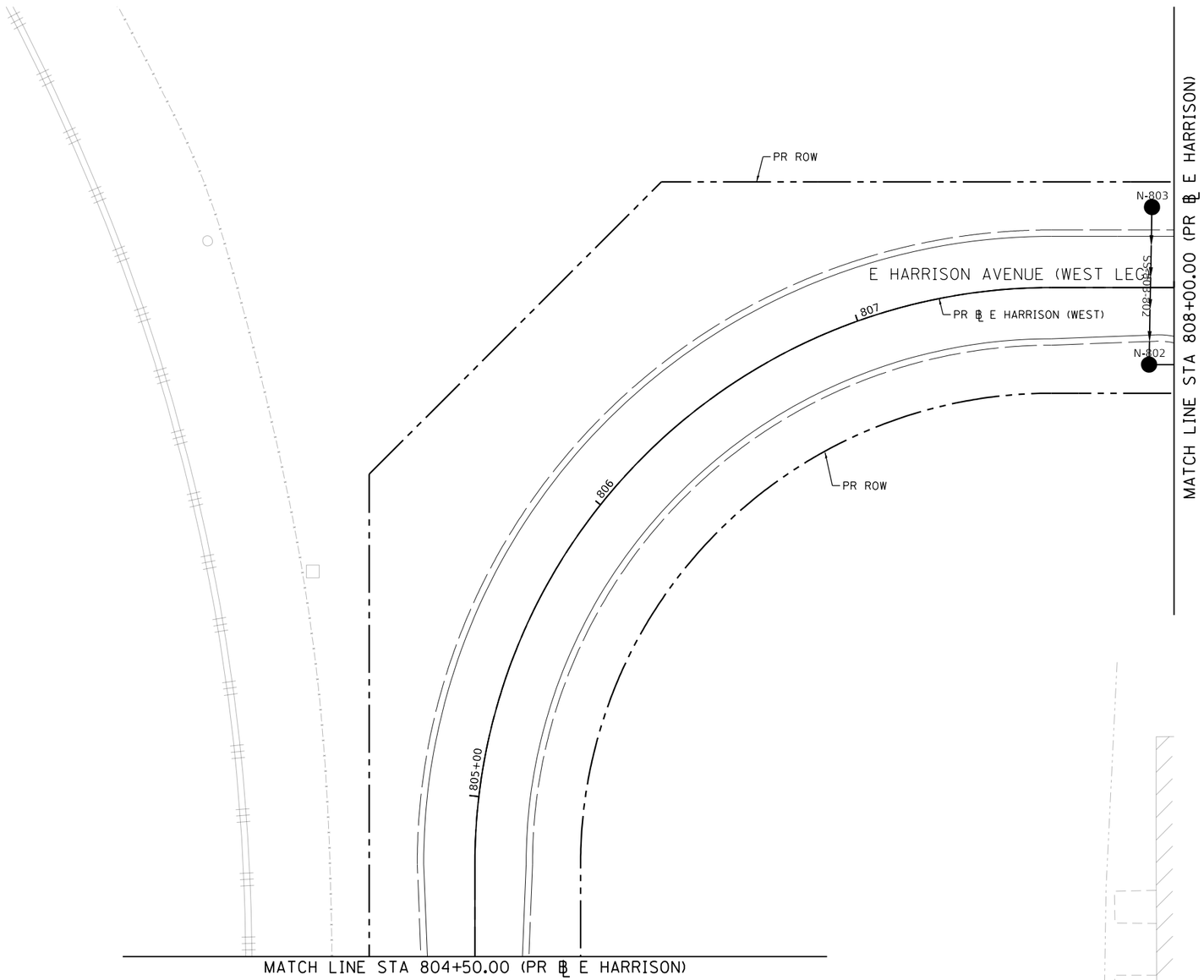

PROPOSED DRAINAGE LEGEND

- EXISTING MANHOLE
- EXISTING CATCH BASIN
- EXISTING INLET
- PROPOSED DRAINAGE STRUCTURE TYPE 4
- PROPOSED MANHOLE
- PROPOSED CATCH BASIN
- PROPOSED INLET
- PROPOSED STORM SEWER
- TEMP. SOIL RETENTION SYSTEM

N

0 20 40

SCALE IN FEET

MODEL: Default
FILE NAME: pw:\\aecom-na-pw.bentley.com:AECOM_DS16_NA\Documents\60603202-Brush College\900-CAD GIS\910_CAD\03_SHEETS\02_VHKS\Drainage\60603202_SHT_Drainage_Roadway_17_W Harrison-02.dgn

design firm no. 184001036 whks engineers + planners + land surveyors

USER NAME = gjameson	DESIGNED - ---	REVISED -
	DRAWN - ---	REVISED -
PLOT SCALE = 40.0005 ' / in.	CHECKED - ---	REVISED -
PLOT DATE = 6/17/2020	DATE - 6/12/2020	REVISED -

STATE OF ILLINOIS
DEPARTMENT OF TRANSPORTATION

E HARRISON AVENUE (WEST LEG)
PROPOSED DRAINAGE PLAN

SCALE: 1"=20' | SHEET 17 OF 20 SHEETS | STA. 804+50.00 TO STA. 808+00.00

F.A.U. RTE.	SECTION	COUNTY	TOTAL SHEETS	SHEET NO.
7448	09-00933-01-BR	MACON	572	270
		CONTRACT NO. XXXX(XXX)		
		ILLINOIS	FED. AID PROJECT	

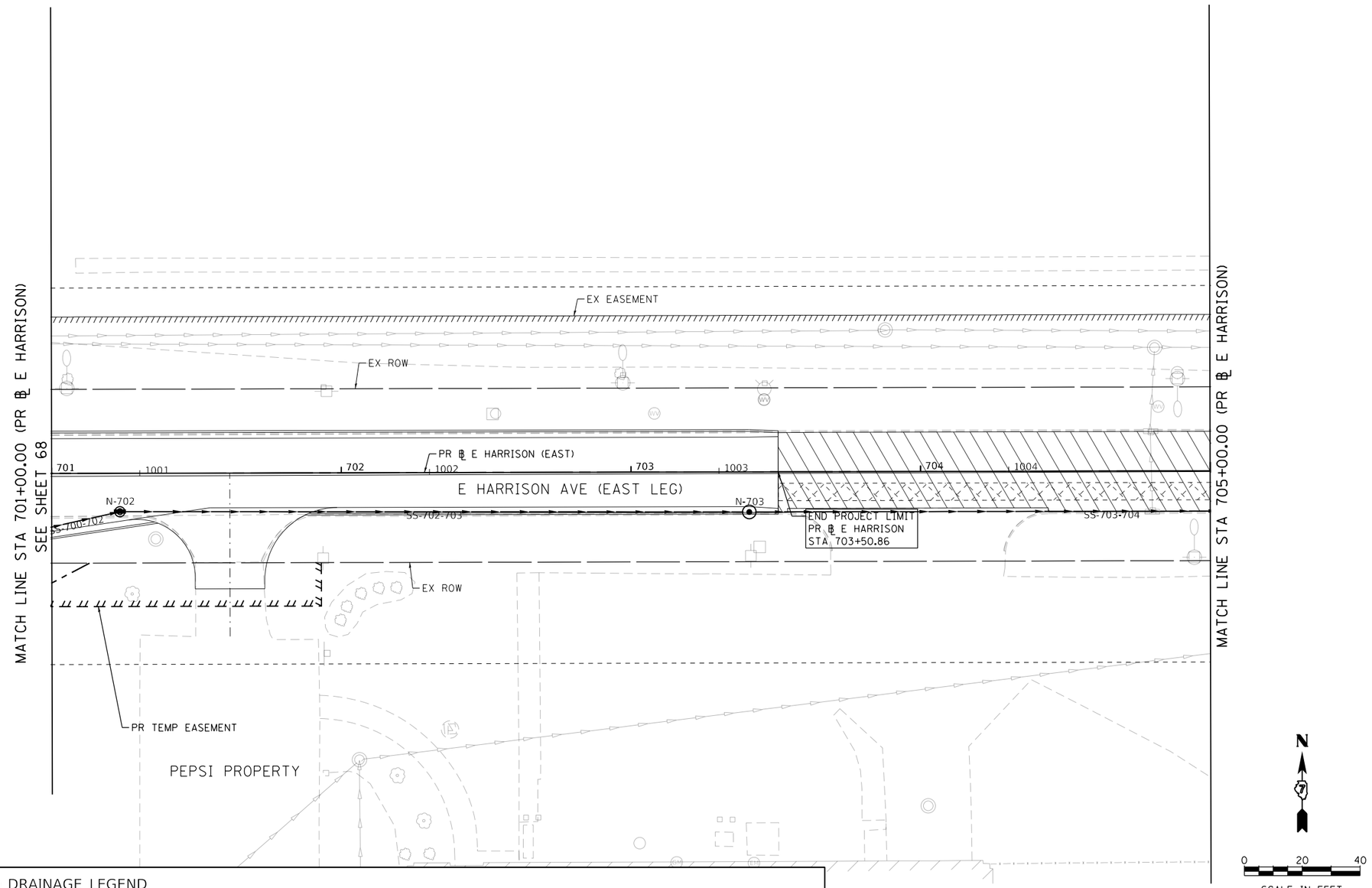

PROPOSED DRAINAGE LEGEND

- EXISTING MANHOLE
- EXISTING CATCH BASIN
- EXISTING INLET
- PROPOSED DRAINAGE STRUCTURE TYPE 4
- PROPOSED MANHOLE
- PROPOSED CATCH BASIN
- PROPOSED INLET
- PROPOSED STORM SEWER
- TEMP. SOIL RETENTION SYSTEM

MODEL: Default
FILE NAME: pw:\\aecom-na-pw.bentley.com:AECOM_DS16_NA\Documents\60603202-Brush College\900-CAD GIS\910_CAD\03_SHEETS\02_WHKS\Drainage\60603202_SHT_Drainage_Roadway_18_E Harrison01.dgn

design firm no. 184001036 whks engineers + planners + land surveyors	USER NAME = gjameson	DESIGNED - ---	REVISED -	STATE OF ILLINOIS DEPARTMENT OF TRANSPORTATION	E HARRISON AVENUE (EAST LEG) PROPOSED DRAINAGE PLAN
		DRAWN - ---	REVISED -		
	PLOT SCALE = 40.0000 ' / in.	CHECKED - ---	REVISED -		
	PLOT DATE = 6/17/2020	DATE - 6/12/2020	REVISED -		

SCALE: 1"=20' | SHEET 18 OF 20 SHEETS | STA. 701+00.00 TO STA. 705+00.00

F.A.U. RTE.	SECTION	COUNTY	TOTAL SHEETS	SHEET NO.
7448	09-00933-01-BR	MACON	572	271
		CONTRACT NO. XXXX(XXX)		
	ILLINOIS	FED. AID PROJECT		

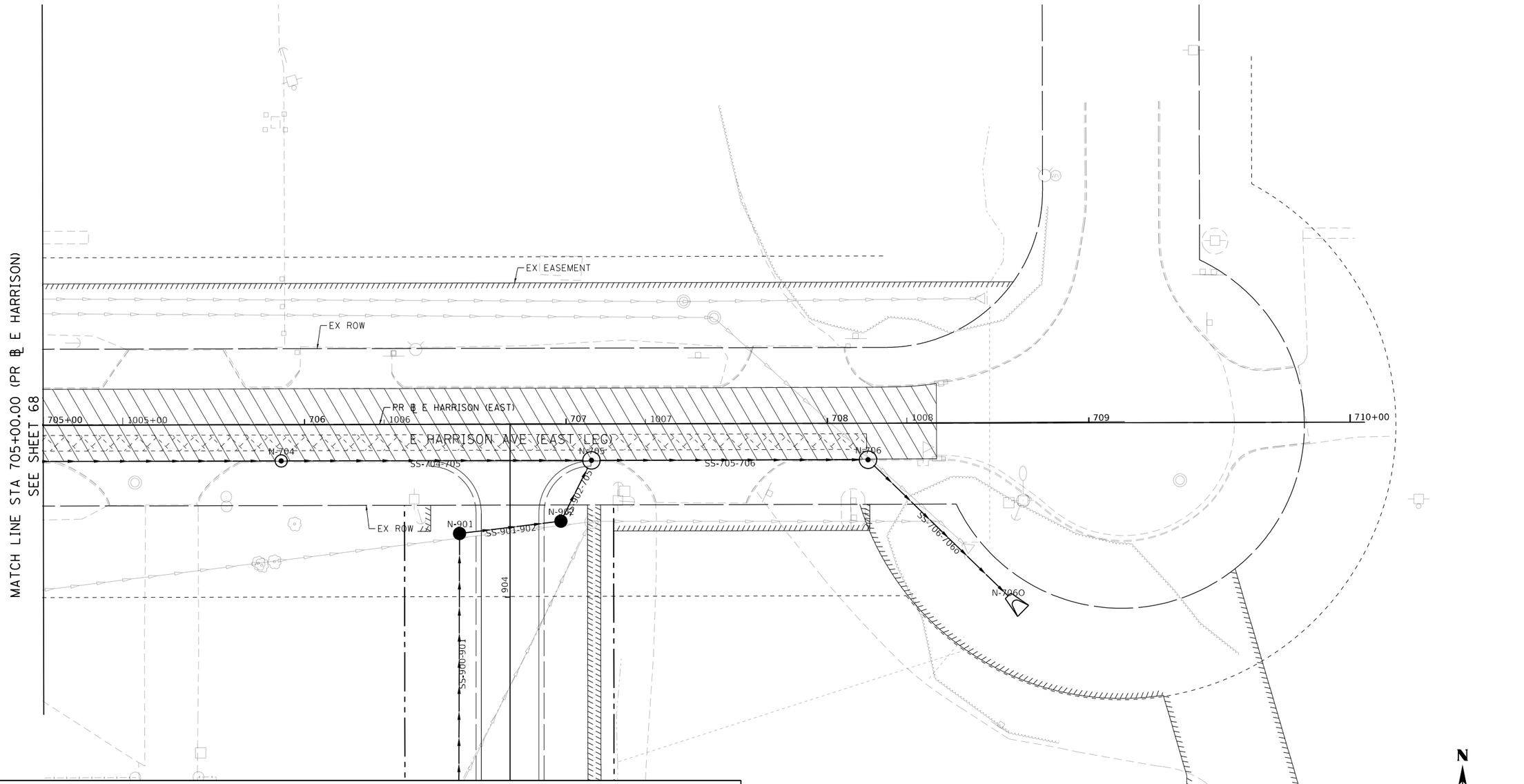

PROPOSED DRAINAGE LEGEND

- EXISTING MANHOLE
- EXISTING CATCH BASIN
- EXISTING INLET
- PROPOSED DRAINAGE STRUCTURE TYPE 4
- PROPOSED MANHOLE
- PROPOSED CATCH BASIN
- PROPOSED INLET
- PROPOSED STORM SEWER
- TEMP. SOIL RETENTION SYSTEM

N

0 20 40
SCALE IN FEET

MODEL: Default
FILE NAME: pw:\\aecom-na-pw.bentley.com:AECOM_DS16_NA\Documents\60603202-Brush College\900-CAD GIS\910_CAD\03_SHEETS\02_WHKS\Drainage\60603202_SHT_Drainage_Roadway_19_E Harrison-02.dgn

design firm no. 184001036
whks
engineers + planners + land surveyors

USER NAME = gjameson	DESIGNED - ---	REVISED -
	DRAWN - ---	REVISED -
PLOT SCALE = 40.0000 ' / in.	CHECKED - ---	REVISED -
PLOT DATE = 6/17/2020	DATE - 6/12/2020	REVISED -

STATE OF ILLINOIS
DEPARTMENT OF TRANSPORTATION

E HARRISON AVENUE (EAST LEG)
PROPOSED DRAINAGE PLAN

SCALE: 1"=20' | SHEET 19 OF 20 SHEETS | STA. 705+00.00 TO STA. 710+00.00

F.A.U. RTE.	SECTION	COUNTY	TOTAL SHEETS	SHEET NO.
7448	09-00933-01-BR	MACON	572	272

CONTRACT NO. XXXX(XXX)

ILLINOIS | FED. AID PROJECT

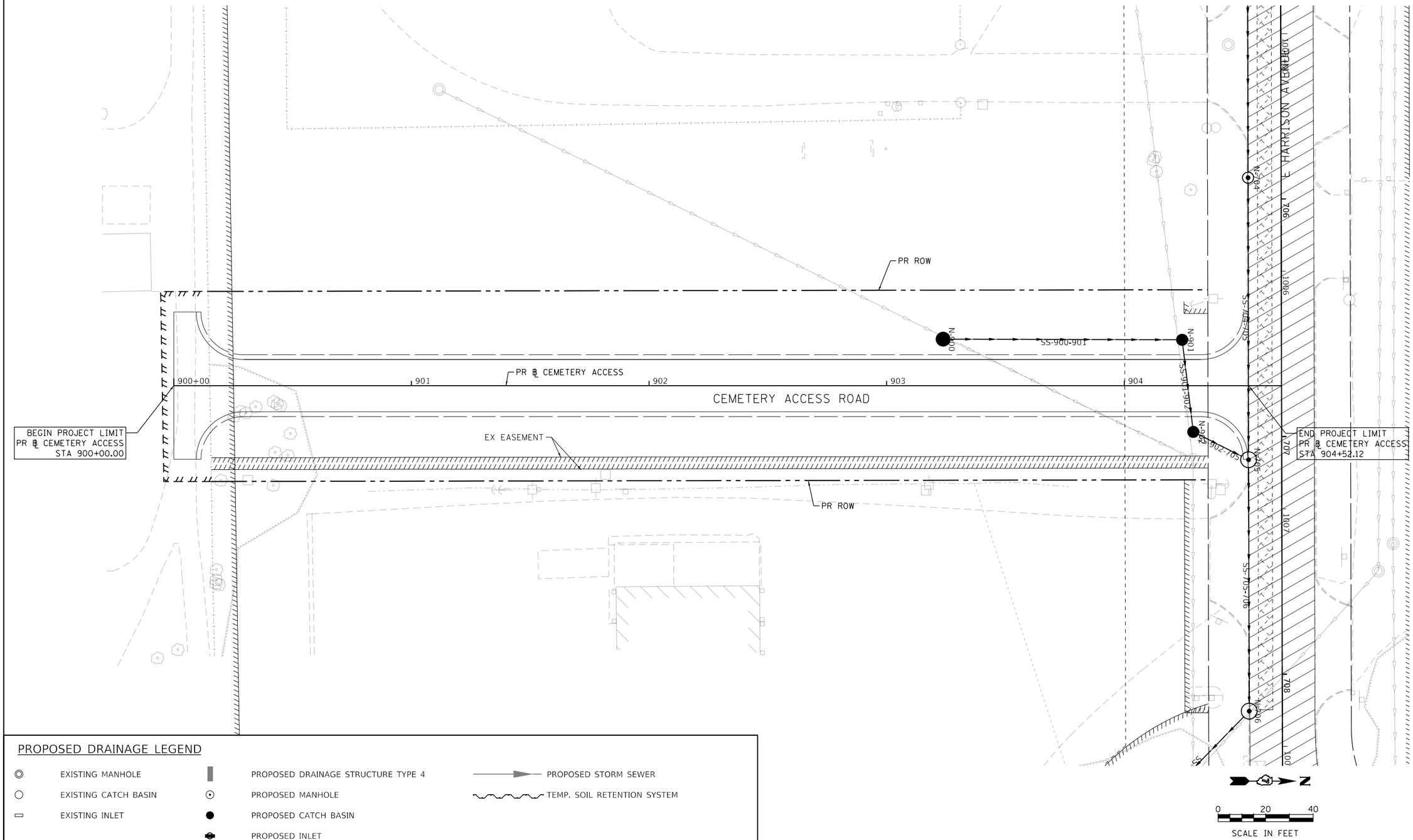

PROPOSED DRAINAGE LEGEND

EXISTING MANHOLE	PROPOSED DRAINAGE STRUCTURE TYPE 4	PROPOSED STORM SEWER
EXISTING CATCH BASIN	PROPOSED MANHOLE	TEMP. SOIL RETENTION SYSTEM
EXISTING INLET	PROPOSED CATCH BASIN	
	PROPOSED INLET	

MODEL: Default
FILE NAME: pw:\\aecom-na-pw.bentley.com:AECOM_DS16_NA\Documents\60603202-Brush College\900-CAD GIS\910_CAD\03_SHEETS\02_WHKS\Drainage\60603202_SHT_Drainage_Roadway_20_Cemetery-01.dgn

design firm no. 184001036 whks engineers + planners + land surveyors	USER NAME = gjameson	DESIGNED - ---	REVISED -	STATE OF ILLINOIS DEPARTMENT OF TRANSPORTATION	CEMETERY ACCESS ROAD PROPOSED DRAINAGE PLAN
		DRAWN - ---	REVISED -		
	PLOT SCALE = 40.0000 ' / in.	CHECKED - ---	REVISED -		
	PLOT DATE = 6/17/2020	DATE - 6/12/2020	REVISED -		

SCALE: 1"=20' | SHEET 20 OF 20 SHEETS | STA. 900+00.00 TO STA. 904+52.12

F.A.U. RTE.	SECTION	COUNTY	TOTAL SHEETS	SHEET NO.
7448	09-00933-01-BR	MACON	572	273
		CONTRACT NO. XXXX(XXX)		
		ILLINOIS	FED. AID PROJECT	

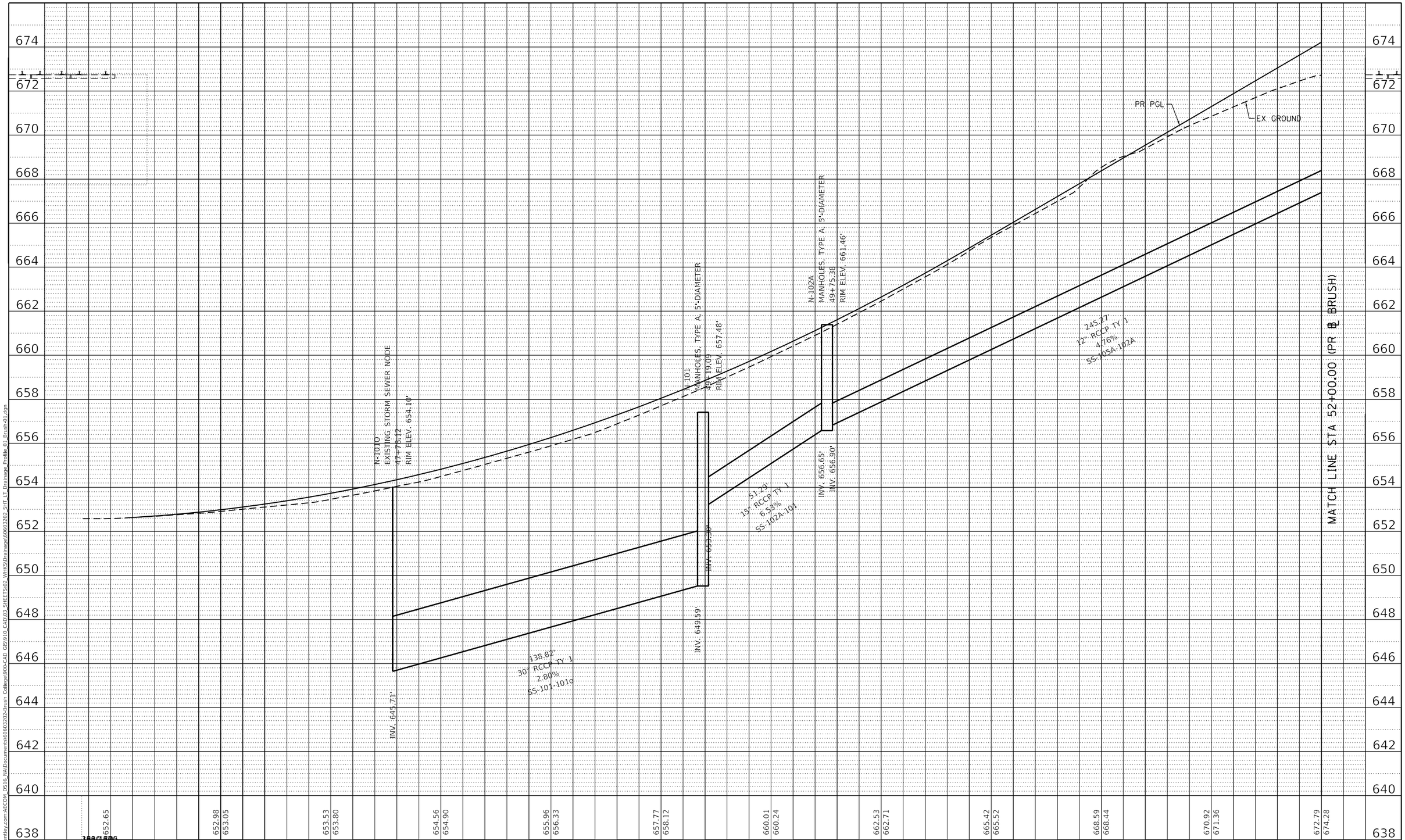

PLAN
NOTE BOOK NO.
SURVEYED
PLOTTED
DRAWN
ALIGNMENT CHECKED
RT. OF WAY CHECKED
CADD FILE NAME
BY
DATE

PROFILE
NOTE BOOK NO.
SURVEYED
PLOTTED
DRAWN
PROFILE CHECKED
G.M. NOTED
STRUCTURE NOTATIONS CHKD
BY
DATE

MODEL: Default
FILE NAME: pw:\\aecom-na-pw.bentley.com:AECOM_DS16_NA\Documents\60603202-Brush College\900-CAD GIS\910_CAD\03_SHEETS\02_WHKS\Drainage\60603202_SHT_LT_Drainage_Profile_01_Brush-01.dgn

design firm no. 184001036
whks
engineers + planners + land surveyors

USER NAME = gjameson	DESIGNED - -	REVISED -
	DRAWN - -	REVISED -
PLOT SCALE = 40.0000 ' / in.	CHECKED - -	REVISED -
PLOT DATE = 6/17/2020	DATE - 6/12/2020	REVISED -

STATE OF ILLINOIS
DEPARTMENT OF TRANSPORTATION

BRUSH COLLEGE ROAD
PROPOSED DRAINAGE PROFILES LEFTSIDE

SCALE: 1"=10' V | SHEET 1 OF 20 SHEETS | STA. 46+50.00 TO STA. 52+00.00

F.A.U. RTE.	SECTION	COUNTY	TOTAL SHEETS	SHEET NO.
7448	09-00933-01-BR	MACON	572	274

CONTRACT NO. XXXX(XXX)

ILLINOIS | FED. AID PROJECT

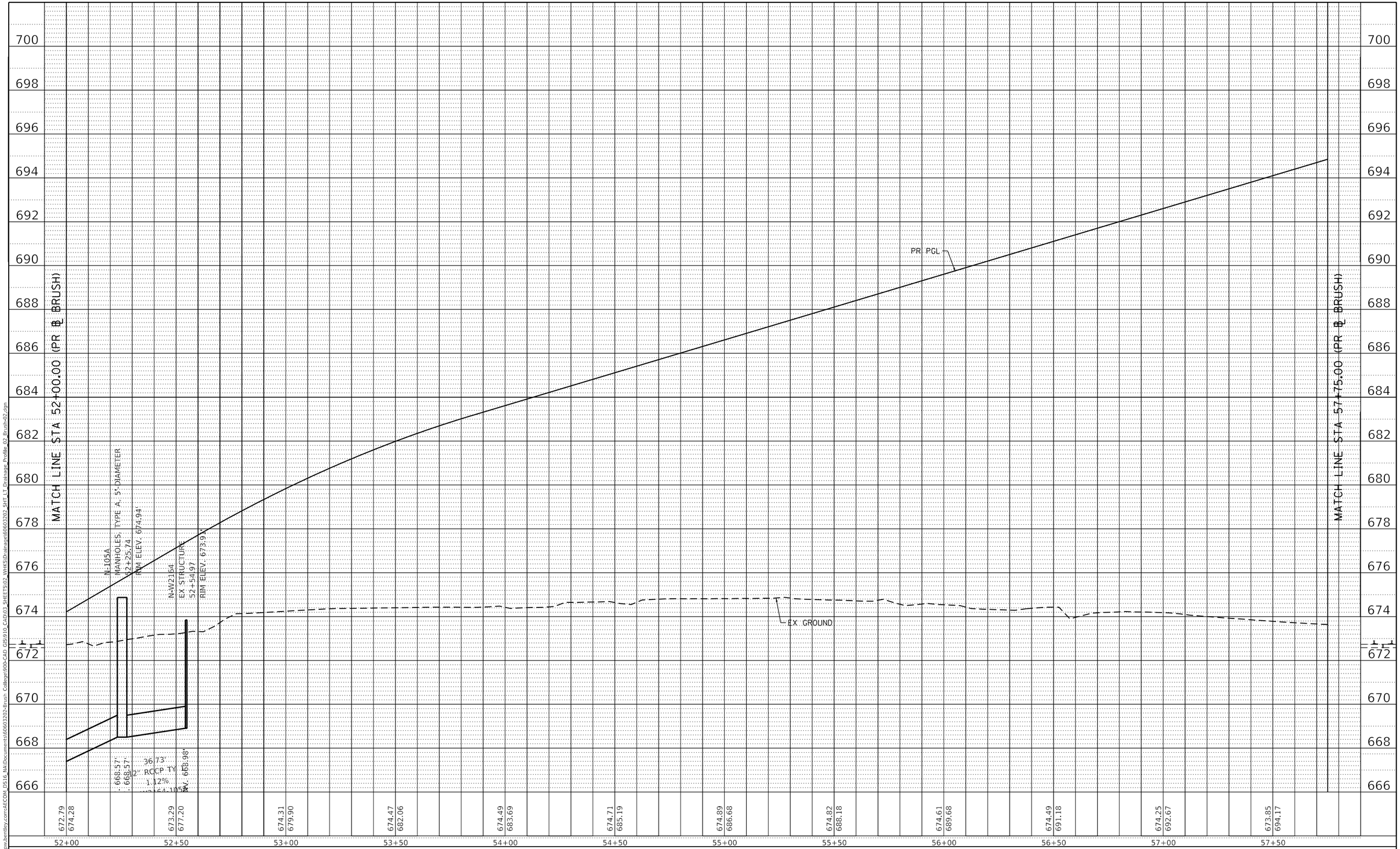

PLAN		BY	DATE
NOTE BOOK NO.____	SURVEYED ____ PLOTTED ____ ALIGNMENT CHECKED ____ RT. OF WAY CHECKED ____ CADD FILE NAME ____		

PROFILE		BY	DATE
NOTE BOOK NO.____	SURVEYED ____ PLOTTED ____ GRADES CHECKED ____ B.M. NOTED ____ STRUCTURE NOTAT'NS CHKD ____		

MODEL: Default
FILE NAME: pw:\\aecom-na-pw.bentley.com:AECOM_DS16_NA\Documents\60603202-Brush College\900-CAD GIS\910_CAD\03_SHEETS\02_WHKSD-drainage\60603202_SHT_LT_Drainage_Profile_02_Brush-02.dgn

design firm no. 184001036
whks
engineers + planners + land surveyors

USER NAME = gjameson	DESIGNED - -	REVISED -
	DRAWN - -	REVISED -
PLOT SCALE = 40.0000 ' / in.	CHECKED - -	REVISED -
PLOT DATE = 6/17/2020	DATE - 6/12/2020	REVISED -

STATE OF ILLINOIS
DEPARTMENT OF TRANSPORTATION

BRUSH COLLEGE ROAD
PROPOSED DRAINAGE PROFILES LEFTSIDE

SCALE: 1"=10' V | SHEET 2 OF 20 SHEETS | STA. 52+00.00 TO STA. 57+75.00

F.A.U. RTE.	SECTION	COUNTY	TOTAL SHEETS	SHEET NO.
7448	09-00933-01-BR	MACON	572	275
		CONTRACT NO. XXXX(XXX)		
		ILLINOIS	FED. AID PROJECT	

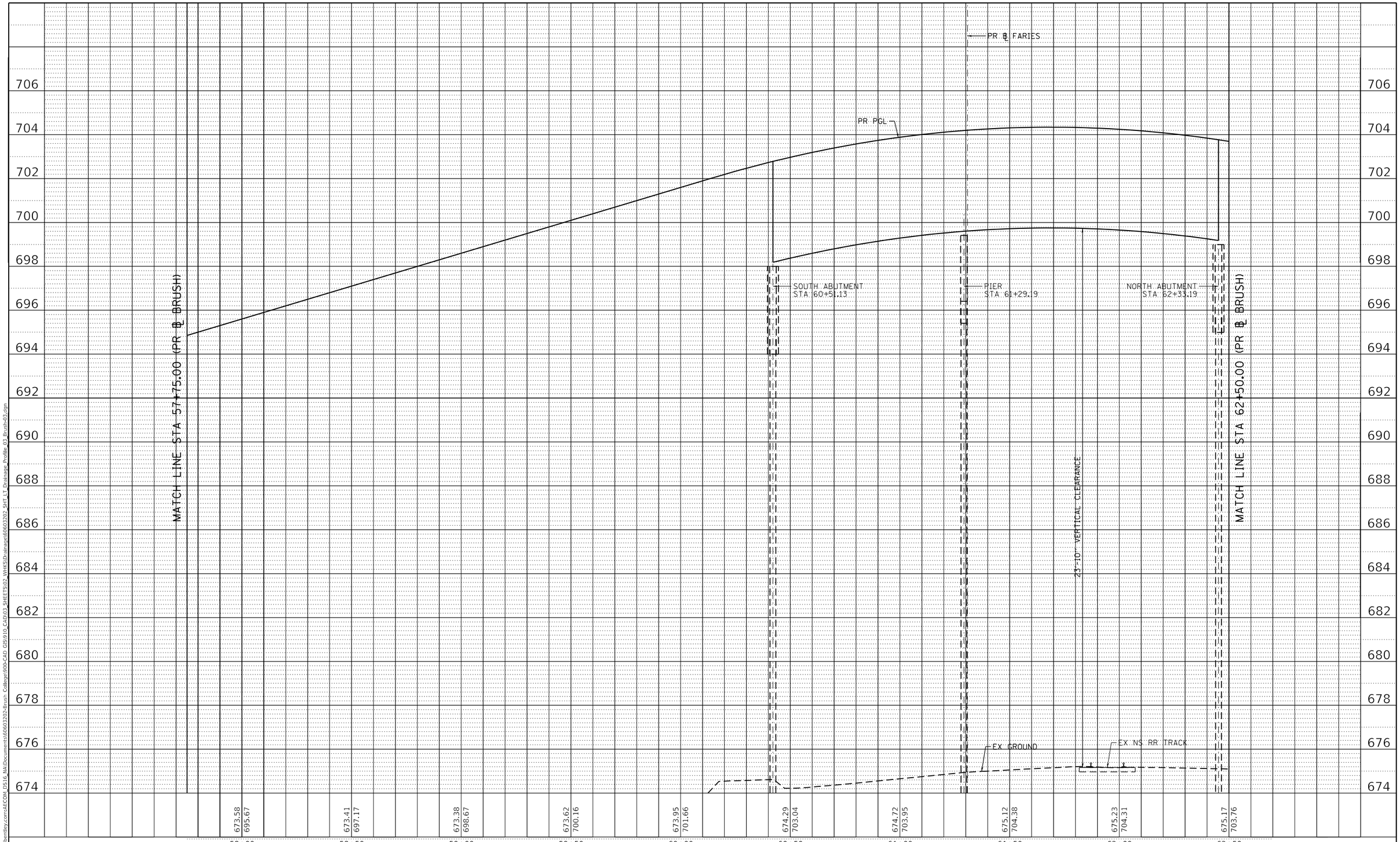

PLAN
NOTE BOOK NO.
SURVEYED
PLOTTED
ALIGNMENT CHECKED
RT. OF WAY CHECKED
CADD FILE NAME
BY
DATE

PROFILE
NOTE BOOK NO.
SURVEYED
PLOTTED
GRADES CHECKED
B.M. NOTED
STRUCTURE NOTATNS CHKD
BY
DATE

MODEL: Default
FILE NAME: pw:\\aecom-na-pw.bentley.com:AECOM_DS16_NA\Documents\60603202-Brush College\900-CAD GIS\910_CAD\03_SHEETS\02_VHKS\Drainage\60603202_SHT_LT_Drainage_Profile_03_Brush-03.dgn

design firm no. 184001036
whks
engineers + planners + land surveyors

USER NAME = gjameson	DESIGNED - -	REVISED -
	DRAWN - -	REVISED -
PLOT SCALE = 40.0000 ' / in.	CHECKED - -	REVISED -
PLOT DATE = 6/17/2020	DATE - 6/12/2020	REVISED -

STATE OF ILLINOIS
DEPARTMENT OF TRANSPORTATION

BRUSH COLLEGE ROAD
PROPOSED DRAINAGE PROFILES LEFTSIDE

SCALE: 1"=10' V | SHEET 3 OF 20 SHEETS | STA. 57+75.00 TO STA. 62+50.00

F.A.U. RTE.	SECTION	COUNTY	TOTAL SHEETS	SHEET NO.
7448	09-00933-01-BR	MACON	572	276
		CONTRACT NO. XXXX(XXX)		
		ILLINOIS	FED. AID PROJECT	

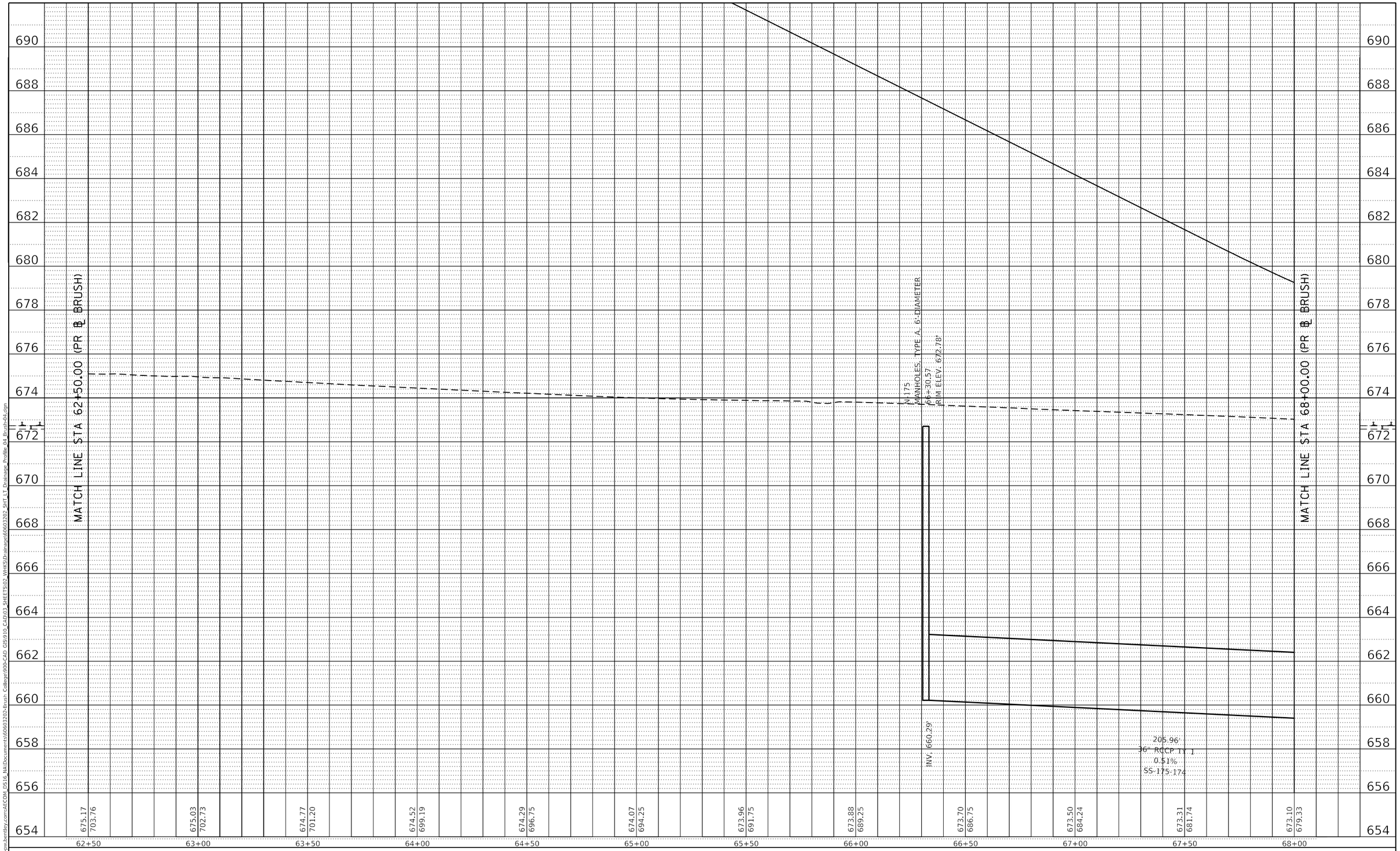

PLAN		BY	DATE
SURVEYED			
PLOTTED			
ALIGNMENT CHECKED			
RT. OF WAY CHECKED			
CADD FILE NAME			
NOTE BOOK NO.			

PROFILE		BY	DATE
SURVEYED			
PLOTTED			
GRADES CHECKED			
B.M. NOTED			
STRUCTURE NOTATNS CHKD			
NOTE BOOK NO.			

MODEL: Default
FILE NAME: pw:\\aecom-na-pw.bentley.com:AECOM_DS16_NA\Documents\60603202-Brush College\900-CAD GIS\910_CADD\03_SHEETS\02_WHKS\Drainage\60603202_SHT_LT_Drainage_Profile_04_Brush-04.dgn

design firm no. 184001036
whks
engineers + planners + land surveyors

USER NAME = gjameson	DESIGNED - -	REVISED -	
	DRAWN - -	REVISED -	
PLOT SCALE = 40.0000 ' / in.	CHECKED - -	REVISED -	
PLOT DATE = 6/17/2020	DATE - 6/12/2020	REVISED -	

STATE OF ILLINOIS
DEPARTMENT OF TRANSPORTATION

BRUSH COLLEGE ROAD
PROPOSED DRAINAGE PROFILES LEFTSIDE

SCALE: 1"=10' V | SHEET 4 OF 20 SHEETS | STA. 62+50.00 TO STA. 68+00.00

F.A.U. RTE.	SECTION	COUNTY	TOTAL SHEETS	SHEET NO.
7448	09-00933-01-BR	MACON	572	277
		CONTRACT NO. XXXX(XXX)		
		ILLINOIS	FED. AID PROJECT	

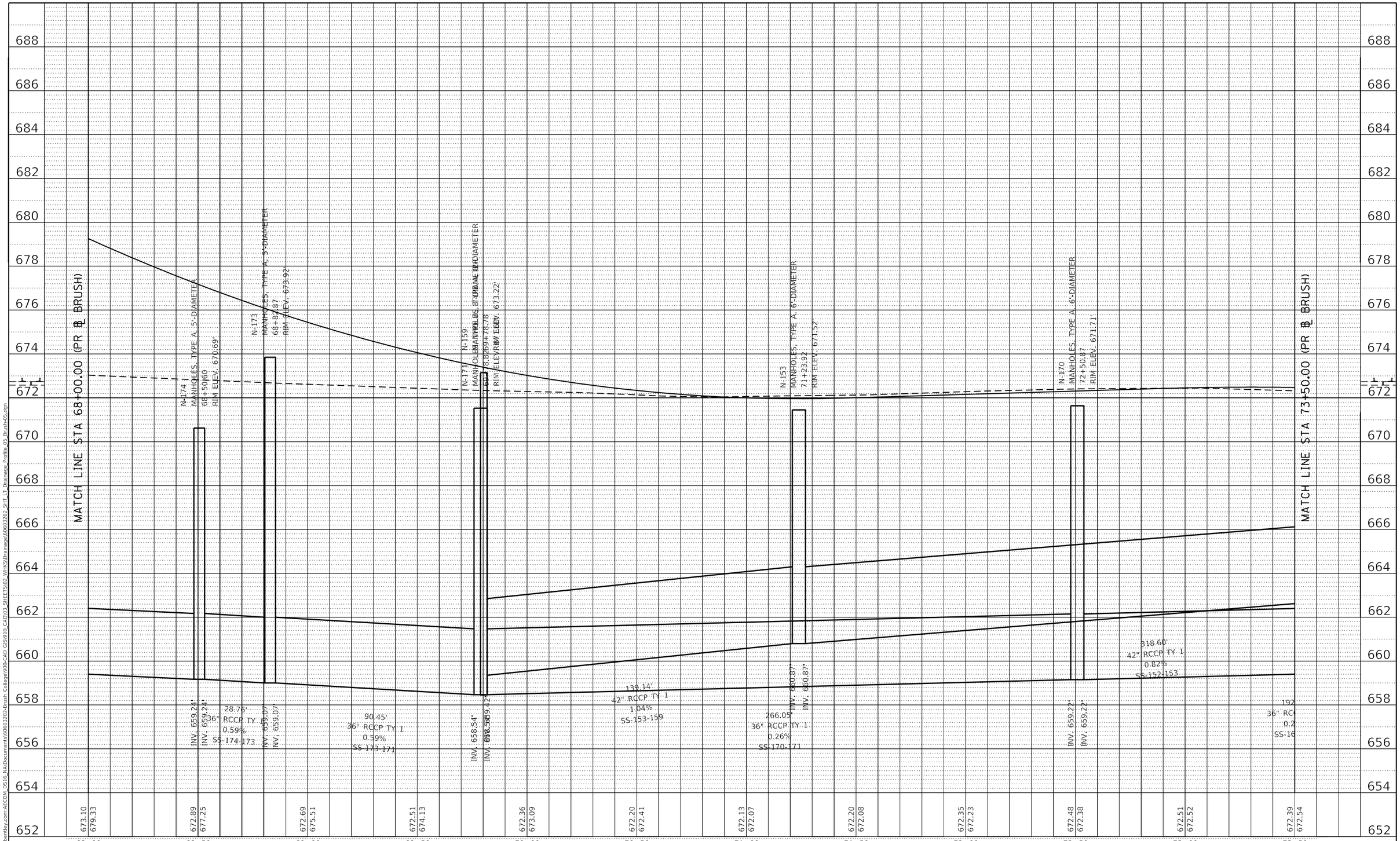

PLAN
SURVEYED
PLOTTED
ALIGNMENT CHECKED
RT. OF WAY CHECKED
CADD FILE NAME
NOTE BOOK
NO.
BY
DATE

PROFILE
SURVEYED
PLOTTED
GRADES CHECKED
B.M. NOTED
STRUCTURE NOTAT'NS CHKD
NOTE BOOK
NO.
BY
DATE

MODEL: Default
FILE NAME: pw:\\aecom-na-pw.bentley.com:AECOM_DS16_NA\Documents\60603202-Brush College\900-CAD GIS\910_CAD\03_SHEETS\02_VHKS\Drainage\60603202_SHT_LT_Drainage_Profile_05_Brush-05.dgn

design firm
no. 184001036
whks
engineers + planners + land surveyors

USER NAME = gjameson	DESIGNED - -	REVISED -
	DRAWN - -	REVISED -
PLOT SCALE = 40.0000 ' / in.	CHECKED - -	REVISED -
PLOT DATE = 6/17/2020	DATE - 6/12/2020	REVISED -

STATE OF ILLINOIS
DEPARTMENT OF TRANSPORTATION

BRUSH COLLEGE ROAD
PROPOSED DRAINAGE PROFILES LEFTSIDE

SCALE: 1"=10' V | SHEET 5 OF 20 SHEETS | STA. 68+00.00 TO STA. 73+50.00

F.A.U. RTE.	SECTION	COUNTY	TOTAL SHEETS	SHEET NO.
7448	09-00933-01-BR	MACON	572	278
		CONTRACT NO. XXXX(XXX)		
		ILLINOIS	FED. AID PROJECT	

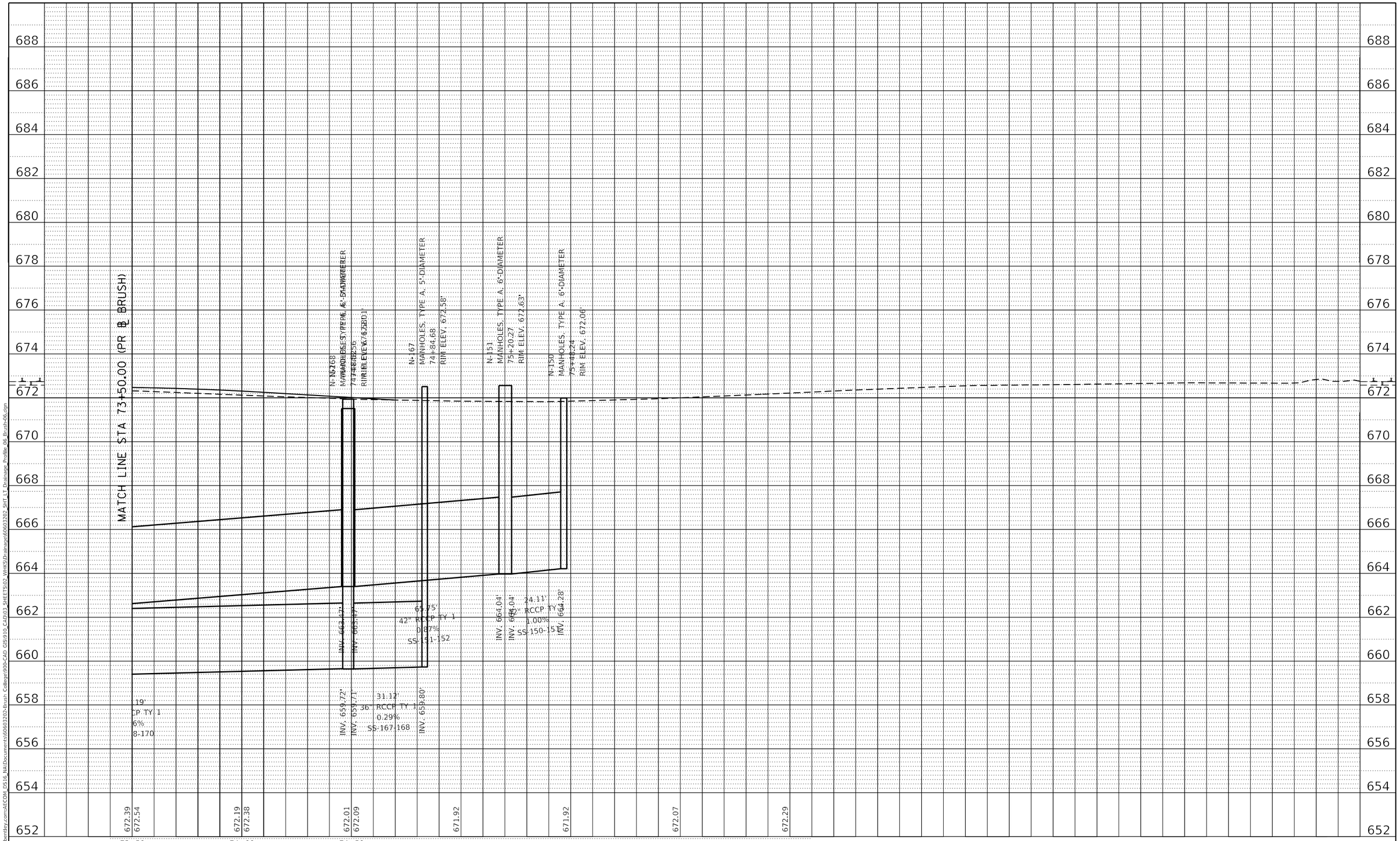

PLAN
SURVEYED
PLOTTED
ALIGNMENT CHECKED
RT. OF WAY CHECKED
CADD FILE NAME
NOTE BOOK
NO.
BY
DATE

PROFILE
SURVEYED
PLOTTED
GRADES CHECKED
B.M. NOTED
STRUCTURE NOTATNS CHKD
NOTE BOOK
NO.
BY
DATE

MODEL: Default
FILE NAME: pw:\\aecom-na-pw.bentley.com:AECOM_DS16_NA\Documents\60603202-Brush College\900-CAD GIS\910_CAD\03_SHEETS\02_WHKS\Drainage\60603202_SHT_LT_Drainage_Profile_06_Brush-06.dgn

design firm no. 184001036
whks
engineers + planners + land surveyors

USER NAME = gjameson	DESIGNED - -	REVISED -	
	DRAWN - -	REVISED -	
PLOT SCALE = 40.0000 ' / in.	CHECKED - -	REVISED -	
PLOT DATE = 6/17/2020	DATE - 6/12/2020	REVISED -	

STATE OF ILLINOIS
DEPARTMENT OF TRANSPORTATION

BRUSH COLLEGE ROAD
PROPOSED DRAINAGE PROFILES LEFTSIDE

SCALE: 1"=10' V | SHEET 6 OF 20 SHEETS | STA. 73+50.00 TO STA. 74+75.00

F.A.U. RTE.	SECTION	COUNTY	TOTAL SHEETS	SHEET NO.
7448	09-00933-01-BR	MACON	572	279
		CONTRACT NO. XXXX(XXX)		
		ILLINOIS	FED. AID PROJECT	

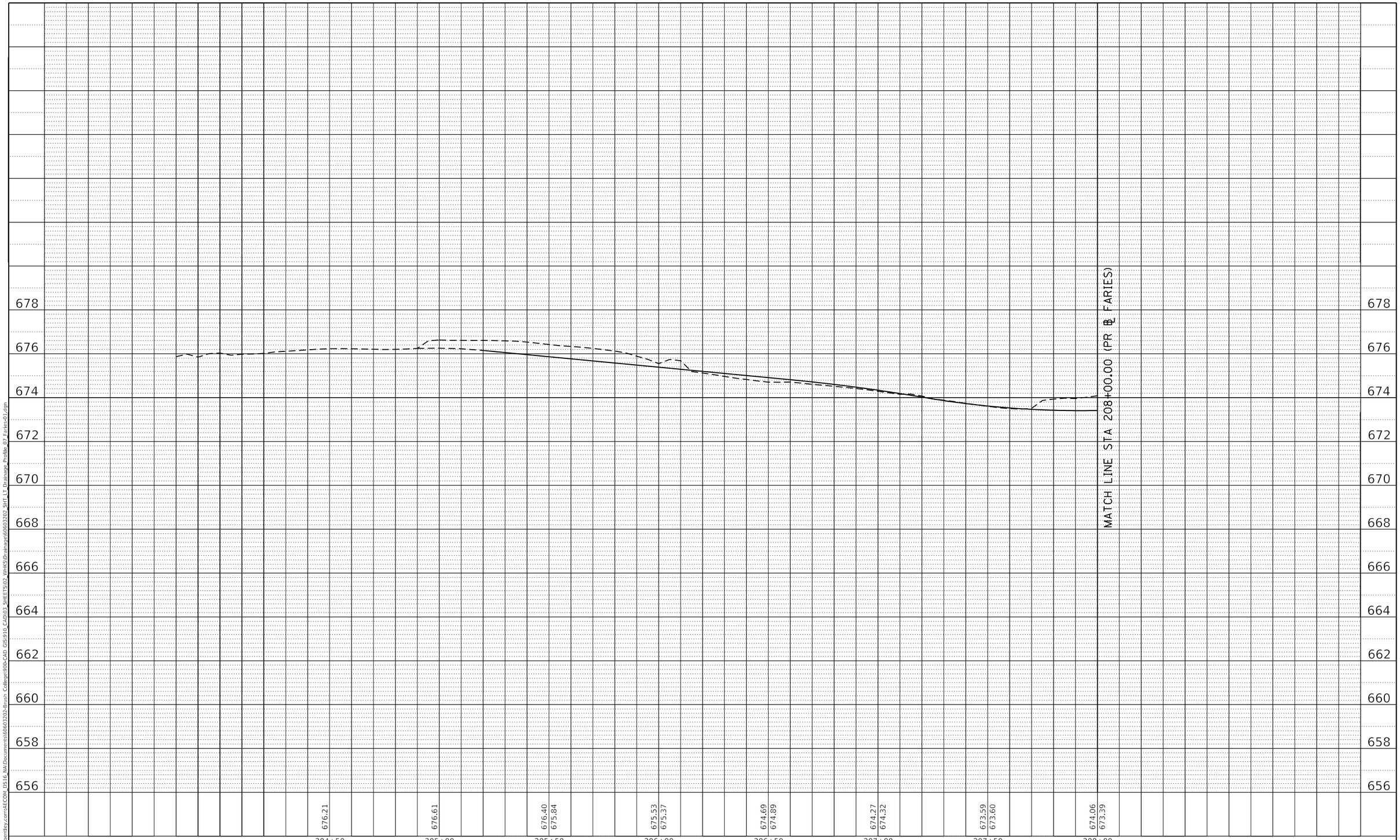

PLAN		BY	DATE
NOTE BOOK NO.____	SURVEYED PLOTTED ALIGNMENT CHECKED RT. OF WAY CHECKED CADD FILE NAME		

PROFILE		BY	DATE
NOTE BOOK NO.____	SURVEYED PLOTTED GRADES CHECKED B.M. NOTED STRUCTURE NOTATNS CHKD		

MODEL: Default
FILE NAME: pw:\\aecom-na-pw.bentley.com:AECOM_DS16_NA\Documents\60603202-Brush College\900-CAD GIS\910_CAD\03_SHEETS\02_WHKS\Drainage\60603202_SHT_LT_Drainage_Profile_07_Faries-01.dgn

design firm no. 184001036 whks engineers + planners + land surveyors

USER NAME = gjameson	DESIGNED - -	REVISED -	
	DRAWN - -	REVISED -	
PLOT SCALE = 40.0000 ' / in.	CHECKED - -	REVISED -	
PLOT DATE = 6/17/2020	DATE - 6/12/2020	REVISED -	

STATE OF ILLINOIS
DEPARTMENT OF TRANSPORTATION

FARIES PARKWAY
PROPOSED DRAINAGE PROFILES LEFTSIDE

SCALE: 1"=10' V | SHEET 7 OF 20 SHEETS | STA. 204+50.00 TO STA. 208+00.00

F.A.U. RTE.	SECTION	COUNTY	TOTAL SHEETS	SHEET NO.
7448	09-00933-01-BR	MACON	572	280

CONTRACT NO. XXXX(XXX)

ILLINOIS | FED. AID PROJECT

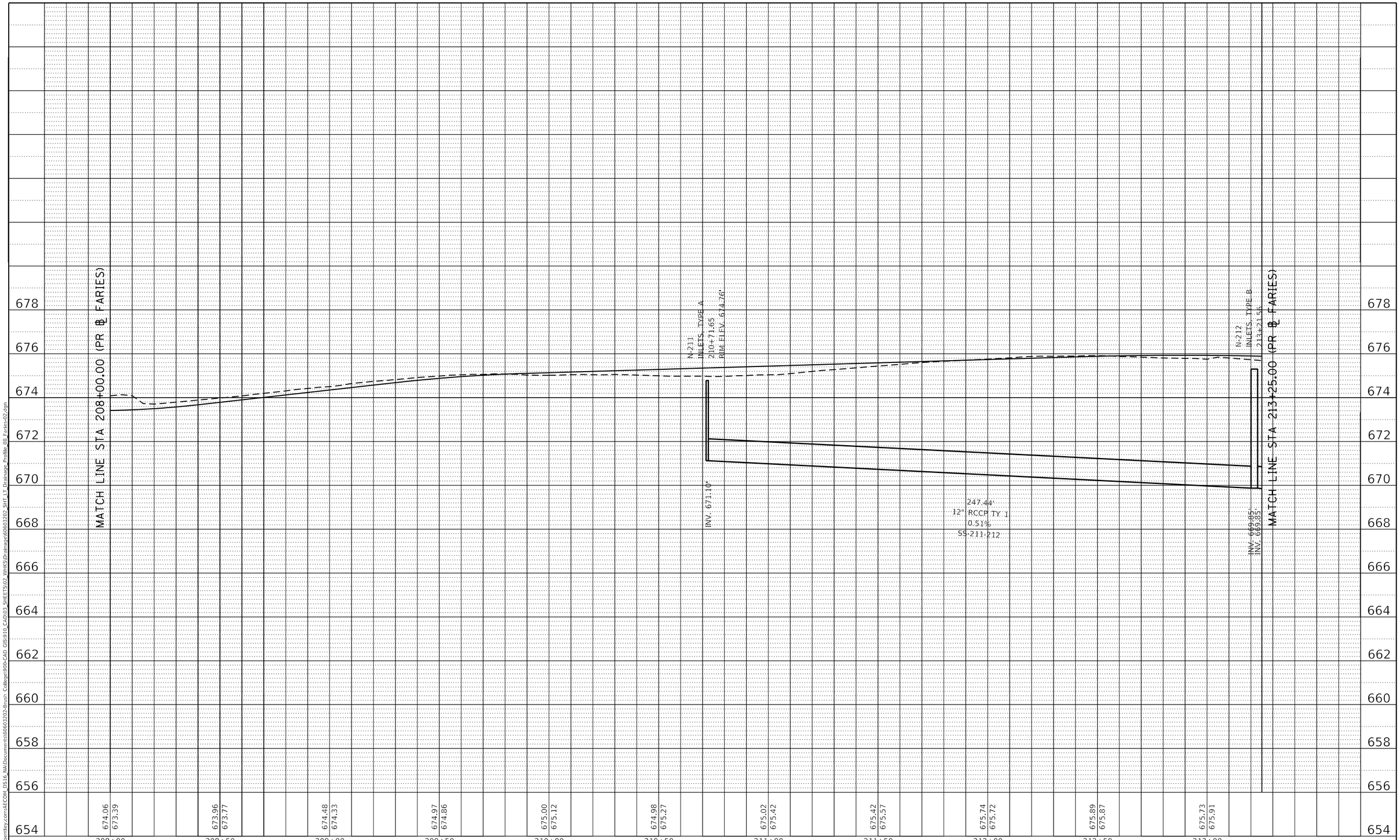

PLAN
SURVEYED
PLOTTED
ALIGNMENT CHECKED
RT. OF WAY CHECKED
CADD FILE NAME
NOTE BOOK NO.
BY
DATE

PROFILE
SURVEYED
PLOTTED
GRADES CHECKED
B.M. NOTED
STRUCTURE NOTATNS CHKD
NOTE BOOK NO.
BY
DATE

MODEL: Default
FILE NAME: pw:\\aecom-na-pw.bentley.com:AECOM_DS16_NA\Documents\60603202-Brush College\900-CAD GIS\910_CADD\03_SHEETS\02_WHKS\Drainage\60603202_SHT_LT_Drainage_Profile_08_Faries-02.dgn

design firm no. 184001036
whks
engineers + planners + land surveyors

USER NAME = gjameson	DESIGNED - -	REVISED -
	DRAWN - -	REVISED -
PLOT SCALE = 40.0000 ' / in.	CHECKED - -	REVISED -
PLOT DATE = 6/17/2020	DATE - 6/12/2020	REVISED -

STATE OF ILLINOIS
DEPARTMENT OF TRANSPORTATION

FARIES PARKWAY
PROPOSED DRAINAGE PROFILES LEFTSIDE

SCALE: 1"=10' V | SHEET 8 OF 20 SHEETS | STA. 208+00.00 TO STA. 213+25.00

F.A.U. RTE.	SECTION	COUNTY	TOTAL SHEETS	SHEET NO.
7448	09-00933-01-BR	MACON	572	281

CONTRACT NO. XXXX(XXX)

ILLINOIS | FED. AID PROJECT

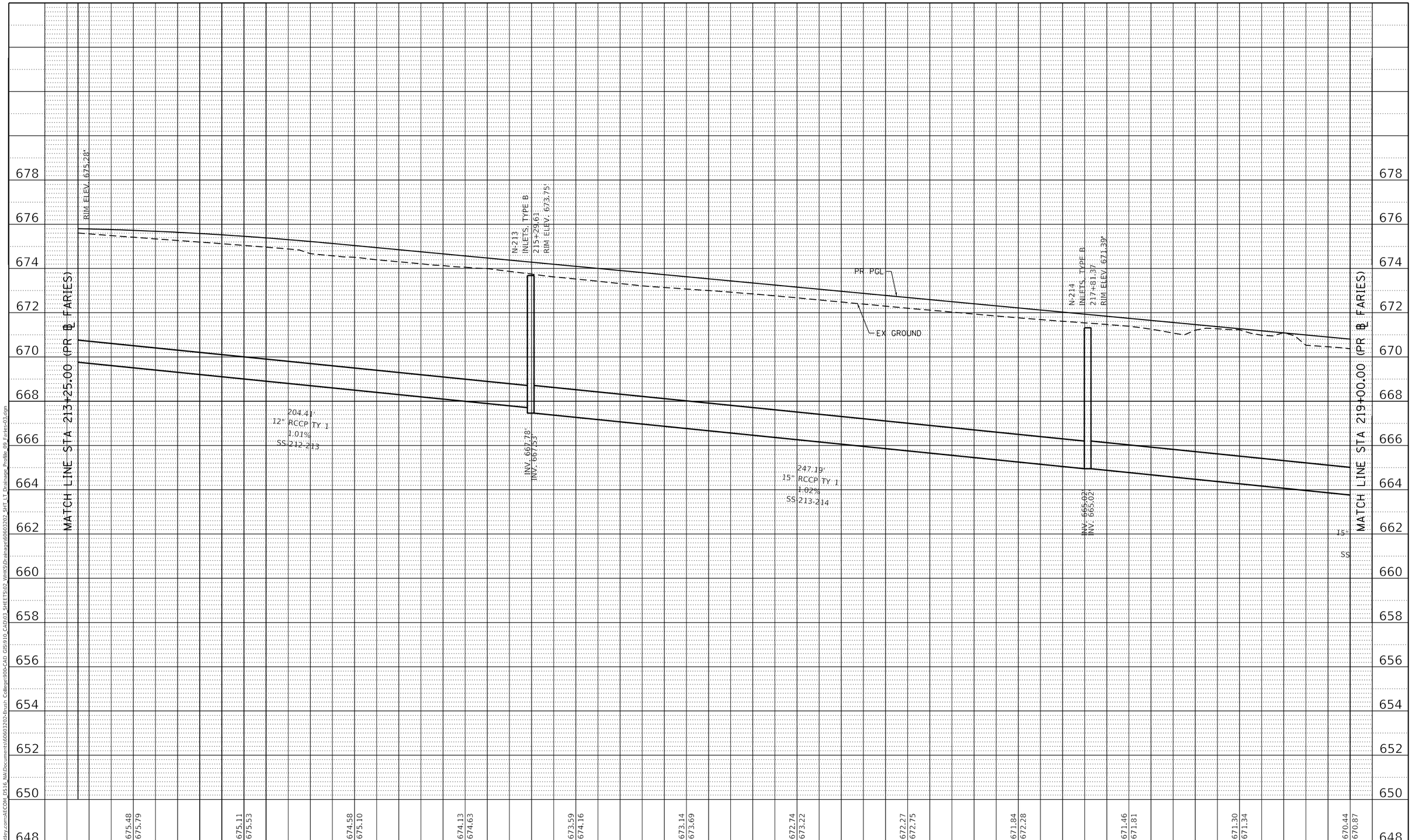

PLAN		BY	DATE
NOTE BOOK NO.____	SURVEYED / PLOTTED / ALIGNMENT CHECKED / RT. OF WAY CHECKED / CADD FILE NAME		

PROFILE		BY	DATE
NOTE BOOK NO.____	SURVEYED / PLOTTED / GRADES CHECKED / B.M. NOTED / STRUCTURE NOTATNS CHKD		

MODEL: Default
FILE NAME: pw:\\aecom-na-pw.bentley.com:AECOM_DS16_NA\Documents\60603202-Brush College\900-CAD GIS\910_CADD\03_SHEETS\02_WHKS\Drainage\60603202_SHT_LT_Drainage_Profile_09_Faries-v03.dgn

design firm no. 184001036
whks
engineers + planners + land surveyors

USER NAME = gjameson	DESIGNED - -	REVISED -	
	DRAWN - -	REVISED -	
PLOT SCALE = 40.0000 ' / in.	CHECKED - -	REVISED -	
PLOT DATE = 6/17/2020	DATE - 6/12/2020	REVISED -	

STATE OF ILLINOIS
DEPARTMENT OF TRANSPORTATION

FARIES PARKWAY
PROPOSED DRAINAGE PROFILES LEFTSIDE

SCALE: 1"=10' V | SHEET 9 OF 20 SHEETS | STA. 213+25.00 TO STA. 219+00.00

F.A.U. RTE.	SECTION	COUNTY	TOTAL SHEETS	SHEET NO.
7448	09-00933-01-BR	MACON	572	282
		CONTRACT NO. XXXX(XXX)		
		ILLINOIS	FED. AID PROJECT	

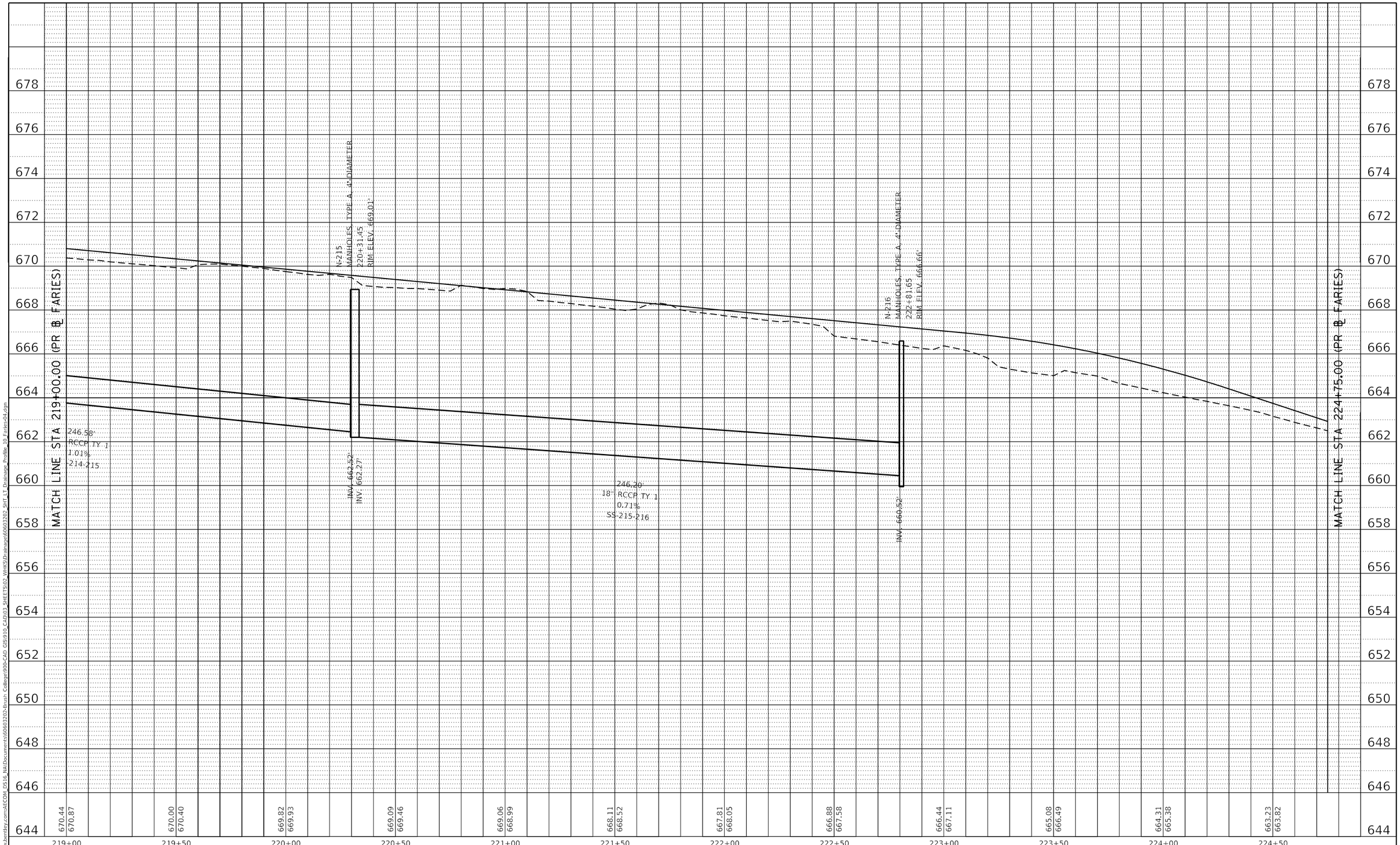

PLAN
SURVEYED
PLOTTED
ALIGNMENT CHECKED
RT. OF WAY CHECKED
CADD FILE NAME
NOTE BOOK
NO.
BY
DATE

PROFILE
SURVEYED
PLOTTED
GRADES CHECKED
B.M. NOTED
STRUCTURE NOTAT^NS CHKD
NOTE BOOK
NO.
BY
DATE

MODEL: Default
FILE NAME: pw:\\aecom-na.pw.bentley.com:AECOM_DS16_NA\Documents\60603202-Brush College\900-CAD GIS\910_CAD\03_SHEETS\02_WHKS\Drainage\60603202_SHT_LT_Drainage_Profile_10_Faries-04.dgn

design firm
no. 184001036
whks
engineers + planners + land surveyors

USER NAME = gjameson	DESIGNED - -	REVISED -
	DRAWN - -	REVISED -
PLOT SCALE = 40.0000 ' / in.	CHECKED - -	REVISED -
PLOT DATE = 6/17/2020	DATE - 6/12/2020	REVISED -

STATE OF ILLINOIS
DEPARTMENT OF TRANSPORTATION

FARIES PARKWAY
PROPOSED DRAINAGE PROFILES LEFTSIDE

SCALE: 1"=10' V | SHEET 10 OF 20 SHEETS | STA. 219+00.00 TO STA. 224+75.00

F.A.U. RTE.	SECTION	COUNTY	TOTAL SHEETS	SHEET NO.
7448	09-00933-01-BR	MACON	572	283

CONTRACT NO. XXXX(XXX)

ILLINOIS | FED. AID PROJECT

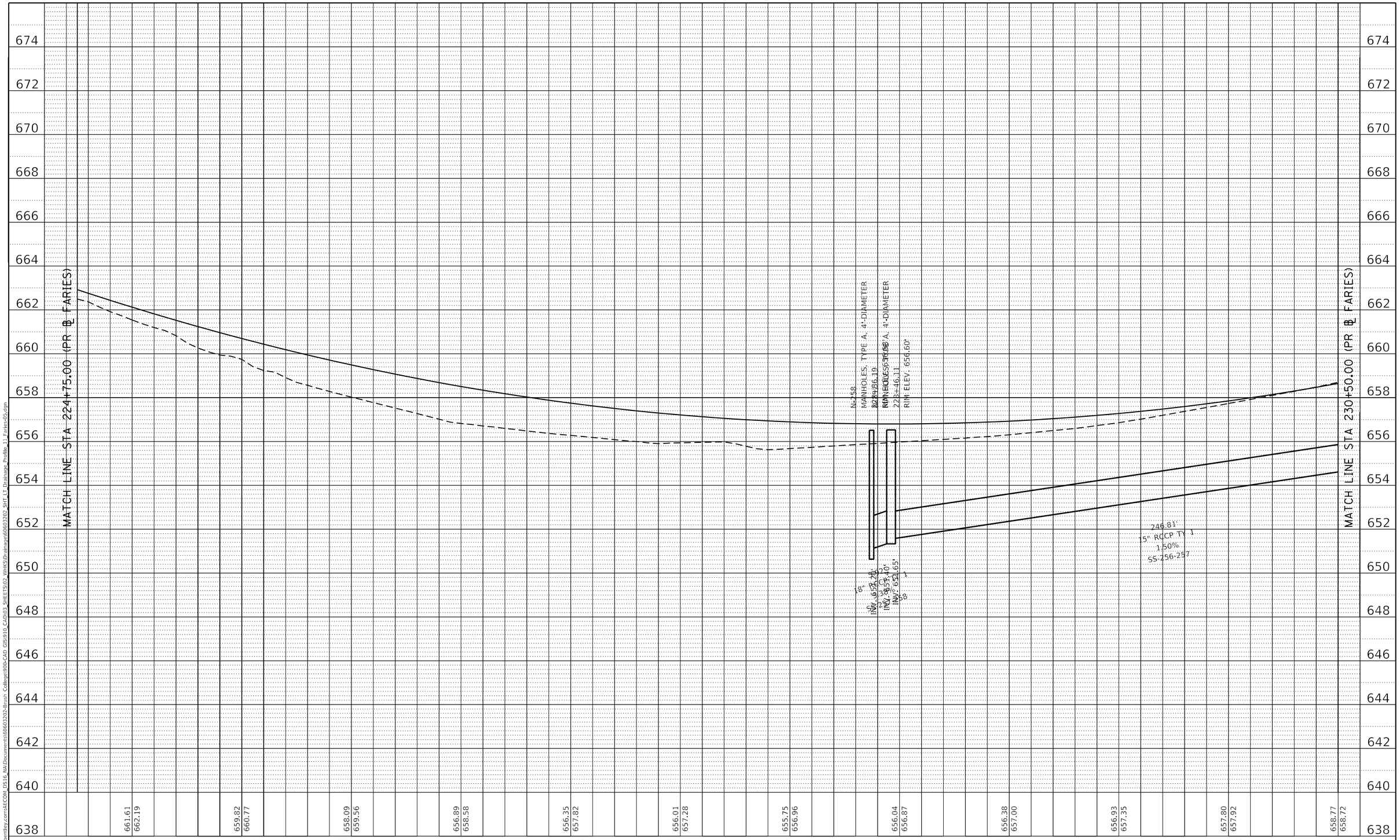

PLAN		BY	DATE
	SURVEYED		
	PLOTTED		
	ALIGNMENT CHECKED		
NOTE BOOK	RT. OF WAY CHECKED		
NO.____	CADD FILE NAME		

PROFILE		BY	DATE
	SURVEYED		
	PLOTTED		
	GRADES CHECKED		
NOTE BOOK	B.M. NOTED		
NO.____	STRUCTURE NOTATNS CHKD		

MODEL: Default
FILE NAME: pw:\\aecom-na-pw.bentley.com:AECOM_DS16_NA\Documents\60603202-Brush College\900-CAD GIS\910_CADD\03_SHEETS\02_WHKS\Drainage\60603202_SHT_LT_Drainage_Profile_11_Faries-05.dgn

design firm no. 184001036
whks
engineers + planners + land surveyors

USER NAME = gjameson	DESIGNED - -	REVISED -
	DRAWN - -	REVISED -
PLOT SCALE = 40.0000 ' / in.	CHECKED - -	REVISED -
PLOT DATE = 6/17/2020	DATE - 6/12/2020	REVISED -

STATE OF ILLINOIS
DEPARTMENT OF TRANSPORTATION

FARIES PARKWAY
PROPOSED DRAINAGE PROFILES LEFTSIDE

SCALE: 1"=10' V | SHEET 11 OF 20 SHEETS | STA. 224+75.00 TO STA. 230+50.00

F.A.U. RTE.	SECTION	COUNTY	TOTAL SHEETS	SHEET NO.
7448	09-00933-01-BR	MACON	572	284
		CONTRACT NO. XXXX(XXX)		
		ILLINOIS	FED. AID PROJECT	

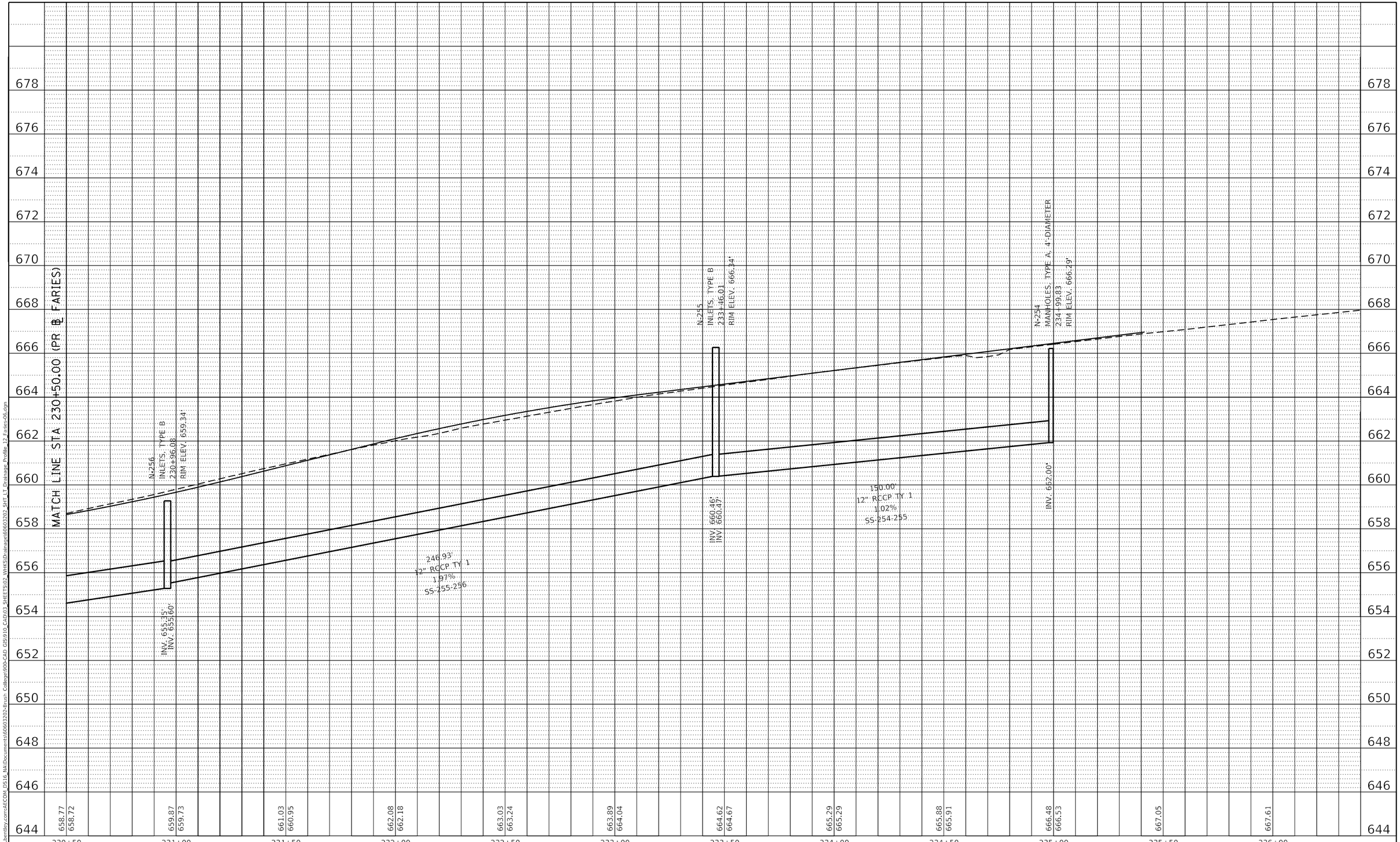

PLAN		BY	DATE
NOTE BOOK NO.____	SURVEYED PLOTTED ALIGNMENT CHECKED RT. OF WAY CHECKED CADD FILE NAME		

PROFILE		BY	DATE
NOTE BOOK NO.____	SURVEYED PLOTTED GRADES CHECKED B.M. NOTED STRUCTURE NOTATNS CHKD		

MODEL: Default
FILE NAME: pw:\\aecom-na-pw.bentley.com:AECOM_DS16_NA\Documents\60603202-Brush College\900-CAD GIS\910_CADD\03_SHEETS\02_WHKS\Drainage\60603202_SHT_LT_Drainage_Profile_12_Faries-06.dgn

design firm no. 184001036
whks
engineers + planners + land surveyors

USER NAME = gjameson	DESIGNED - -	REVISED -
	DRAWN - -	REVISED -
PLOT SCALE = 40.0000 ' / in.	CHECKED - -	REVISED -
PLOT DATE = 6/17/2020	DATE - 6/12/2020	REVISED -

STATE OF ILLINOIS
DEPARTMENT OF TRANSPORTATION

FARIES PARKWAY
PROPOSED DRAINAGE PROFILES LEFTSIDE

SCALE: 1"=10' V | SHEET 12 OF 20 SHEETS | STA. 230+50.00 TO STA. 237+00.00

F.A.U. RTE.	SECTION	COUNTY	TOTAL SHEETS	SHEET NO.
7448	09-00933-01-BR	MACON	572	285
		CONTRACT NO. XXXX(XXX)		
		ILLINOIS	FED. AID PROJECT	

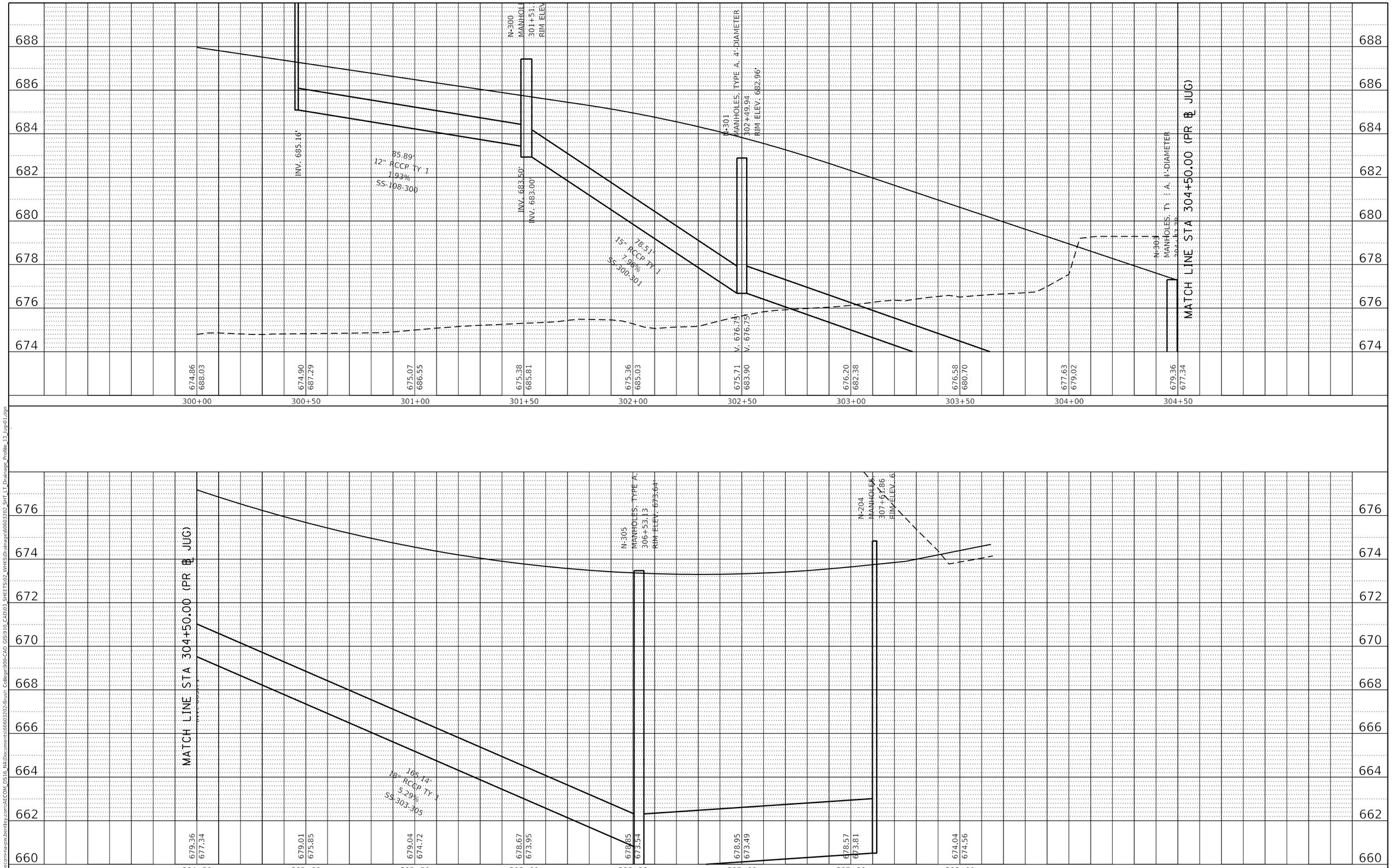

PLAN
NOTE BOOK NO.
SURVEYED
PLOTTED
ALIGNMENT CHECKED
RT. OF WAY CHECKED
CADD FILE NAME
BY
DATE

PROFILE
NOTE BOOK NO.
SURVEYED
PLOTTED
GRADES CHECKED
B.M. NOTED
STRUCTURE NOTATIONS CHKD
BY
DATE

MODEL: Default
FILE NAME: pw:\\aecom-na-pw.bentley.com:AECOM_DS16_NA\Documents\60603202-Brush College\900-CAD GIS\910_CAD\03_SHEETS\02_VHKSD-drainage\60603202_SHT_LT_Drainage_Profile_13_Jug-01.dgn

design firm no. 184001036
whks
engineers + planners + land surveyors

USER NAME = gjameson	DESIGNED - -	REVISED -	
	DRAWN - -	REVISED -	
PLOT SCALE = 40.0000 ' / in.	CHECKED - -	REVISED -	
PLOT DATE = 6/17/2020	DATE - 6/12/2020	REVISED -	

STATE OF ILLINOIS
DEPARTMENT OF TRANSPORTATION

JUG HANDLE CONNECTOR ROAD
PROPOSED DRAINAGE PROFILES LEFTSIDE

SCALE: 1"=10' V | SHEET 13 OF 20 SHEETS | STA. 300+00.00 TO STA. 308+00.00

F.A.U. RTE.	SECTION	COUNTY	TOTAL SHEETS	SHEET NO.
7448	09-00933-01-BR	MACON	572	286
		CONTRACT NO. XXXX(XXX)		
		ILLINOIS	FED. AID PROJECT	

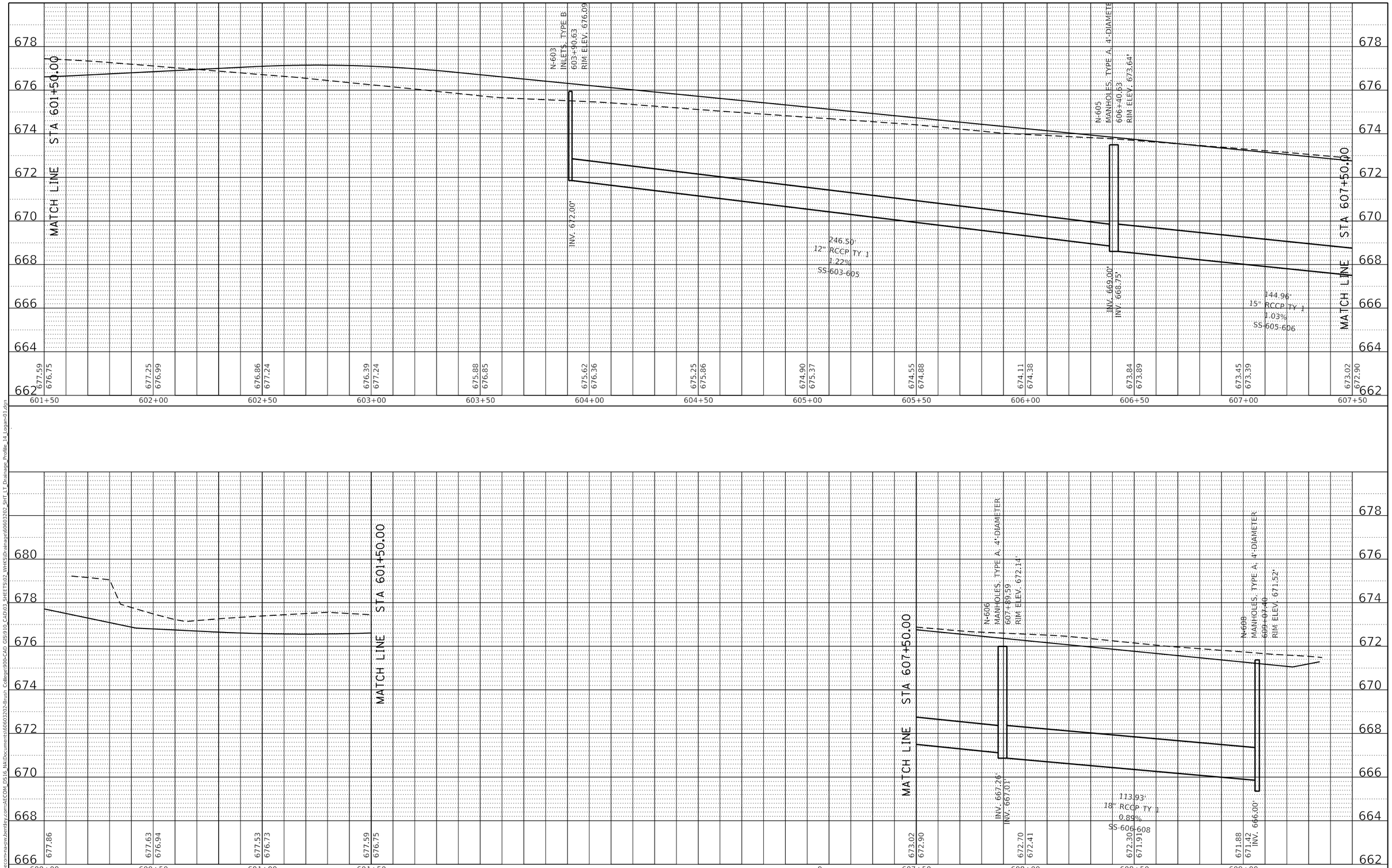

PLAN
SURVEYED
PLOTTED
ALIGNMENT CHECKED
RT. OF WAY CHECKED
CADD FILE NAME
NOTE BOOK NO.
BY
DATE

PROFILE
SURVEYED
PLOTTED
GRADES CHECKED
BKM. NOTED
STRUCTURE NOTATIONS CHKD
NOTE BOOK NO.
BY
DATE

MODEL: Default
FILE NAME: pw:\\aecom-na-pw.bentley.com:AECOM_DS16_NA\Documents\60603202-Brush College\900-CAD GIS\910_CAD\03_SHEETS\02_VHKSD\drainage\60603202_SHT_LT_Drainage_Profile_14_Logan-01.dgn

design firm no. 184001036
whks
engineers + planners + land surveyors

USER NAME = gjameson	DESIGNED - -	REVISED -
	DRAWN - -	REVISED -
PLOT SCALE = 40.0000 ' / in.	CHECKED - -	REVISED -
PLOT DATE = 6/17/2020	DATE - 6/12/2020	REVISED -

STATE OF ILLINOIS
DEPARTMENT OF TRANSPORTATION

E LOGAN STREET
PROPOSED DRAINAGE PROFILES LEFTSIDE

SCALE: 1"=10' V | SHEET 14 OF 20 SHEETS | STA. 600+00.00 TO STA. 609+35.03

F.A.U. RTE.	SECTION	COUNTY	TOTAL SHEETS	SHEET NO.
7448	09-00933-01-BR	MACON	572	287
		CONTRACT NO. XXXX(XXX)		
		ILLINOIS	FED. AID PROJECT	

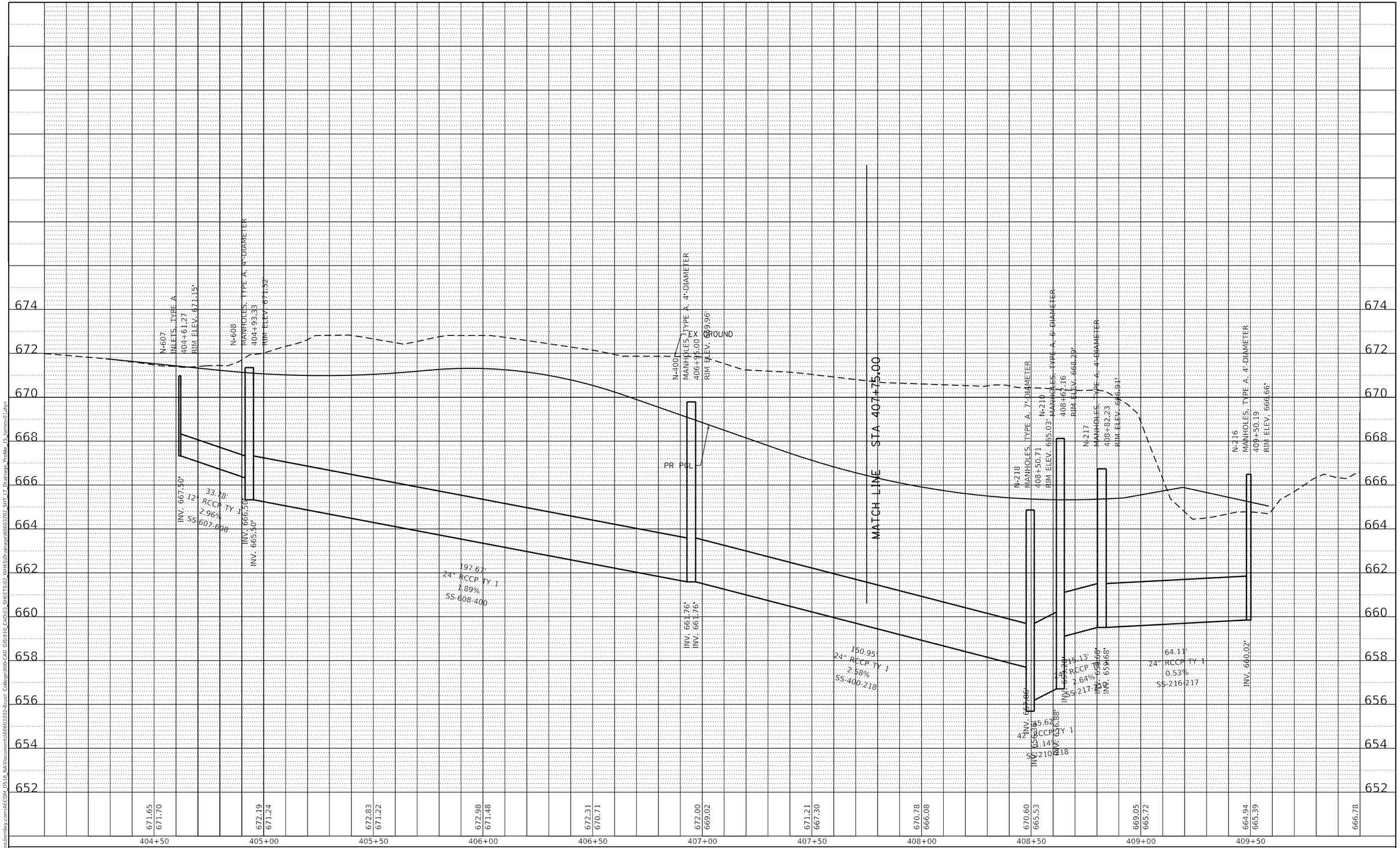

PLAN
SURVEYED
PLOTTED
ALIGNMENT CHECKED
RT. OF WAY CHECKED
CADD FILE NAME
NOTE BOOK
NO.
BY
DATE

PROFILE
SURVEYED
PLOTTED
GRADES CHECKED
B.M. NOTED
STRUCTURE NOTAT'NS CHKD
NOTE BOOK
NO.
BY
DATE

MODEL: Default
FILE NAME: pw:\\aecom-na-pw.bentley.com:AECOM_DS16_NA\Documents\60603202-Brush College\900-CAD GIS\910_CAD\03_SHEETS\02_WHKS\Drainage\60603202_SHT_LT_Drainage_Profile_15_(james-0).dgn

design firm no. 184001036
whks
engineers + planners + land surveyors

USER NAME = gjameson	DESIGNED - -	REVISED -
	DRAWN - -	REVISED -
PLOT SCALE = 40.0000 ' / in.	CHECKED - -	REVISED -
PLOT DATE = 6/12/2020	DATE - 6/12/2020	REVISED -

STATE OF ILLINOIS
DEPARTMENT OF TRANSPORTATION

N JAMES STREET
PROPOSED DRAINAGE PROFILES LEFTSIDE

SCALE: 1"=10' V | SHEET 15 OF 20 SHEETS | STA. 404+27.90 TO STA. 409+58.39

F.A.U. RTE.	SECTION	COUNTY	TOTAL SHEETS	SHEET NO.
7448	09-00933-01-BR	MACON	572	288
		CONTRACT NO. XXXX(XXX)		
		ILLINOIS	FED. AID PROJECT	

PLAN	BY	DATE
SURVEYED		
PLOTTED		
ALIGNMENT CHECKED		
RT. OF WAY CHECKED		
CADD FILE NAME		
NOTE BOOK NO.		

PROFILE	BY	DATE
SURVEYED		
PLOTTED		
GRADES CHECKED		
B.M. NOTED		
STRUCTURE NOTATIONS CHKD		
NOTE BOOK NO.		

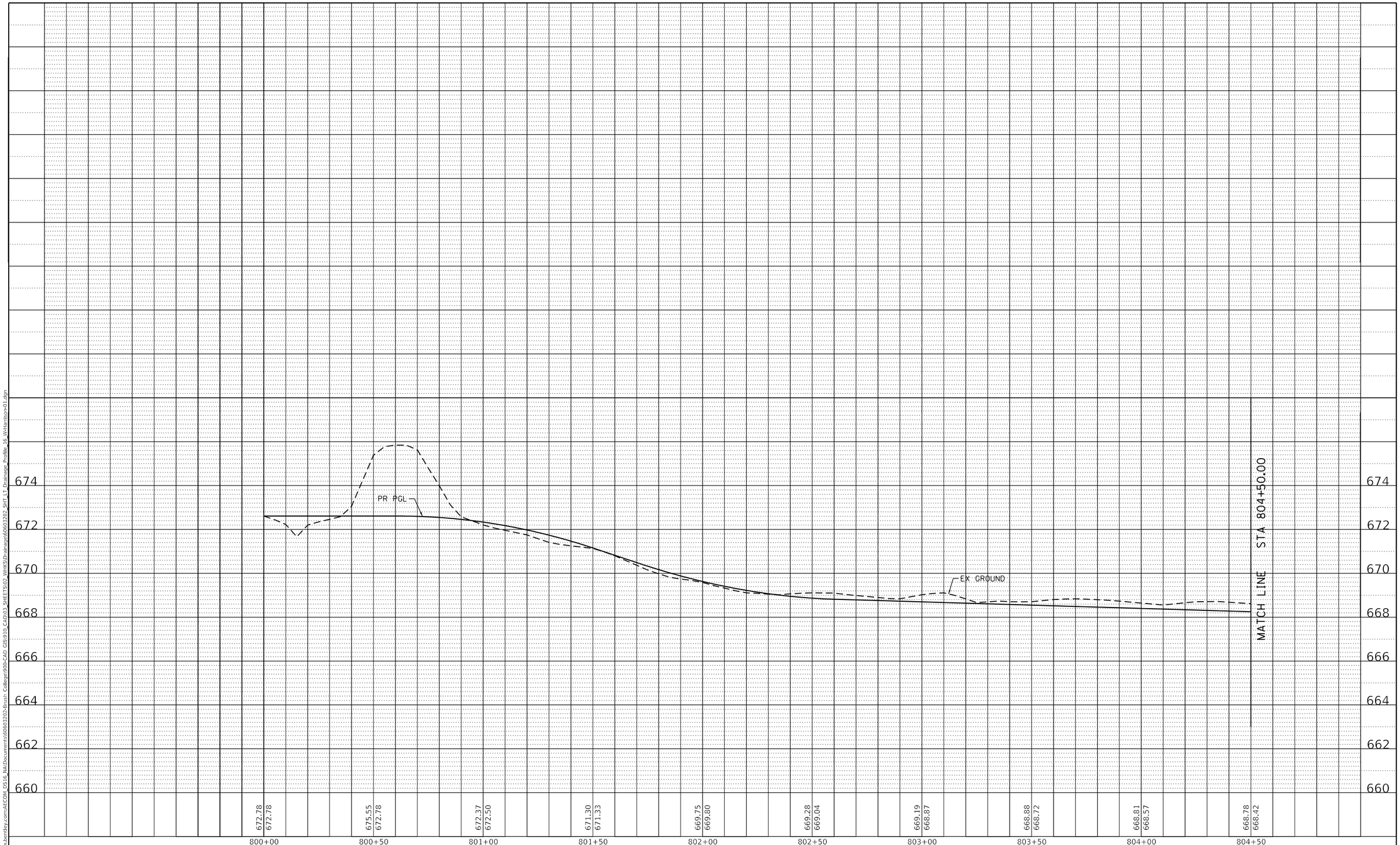

MODEL: Default
FILE NAME: pw:\\aecom-na-pw.bentley.com:AECOM_DS16_NA\Documents\60603202-Brush College\900-CAD GIS\910_CAD\03_SHEETS\02_WHKS\Drainage\60603202_SHT_LT_Drainage_Profile_16_W-Harrison-01.dgn

design firm no. 184001036 whks engineers + planners + land surveyors

USER NAME = gjameson	DESIGNED - -	REVISED -
	DRAWN - -	REVISED -
PLOT SCALE = 40.0000 ' / in.	CHECKED - -	REVISED -
PLOT DATE = 6/17/2020	DATE - 6/12/2020	REVISED -

STATE OF ILLINOIS
DEPARTMENT OF TRANSPORTATION

E HARRISON AVENUE (WEST LEG)
PROPOSED DRAINAGE PROFILES LEFTSIDE

SCALE: 1"=10' V | SHEET 16 OF 20 SHEETS | STA. 800+00.00 TO STA. 804+50.00

F.A.U. RTE.	SECTION	COUNTY	TOTAL SHEETS	SHEET NO.
7448	09-00933-01-BR	MACON	572	289
		CONTRACT NO. XXXX(XXX)		
	ILLINOIS	FED. AID PROJECT		

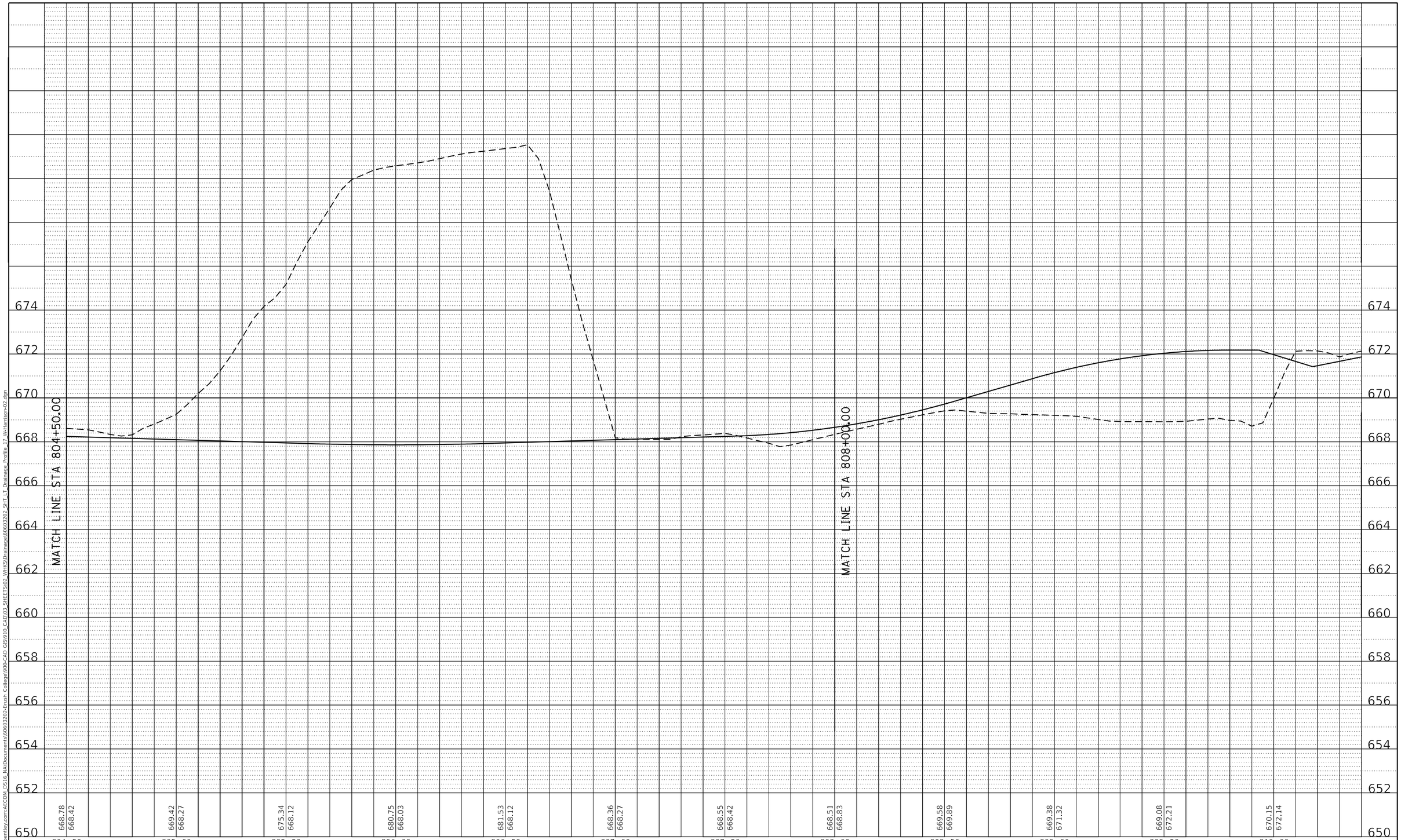

PLAN		BY	DATE
NOTE BOOK NO.____	SURVEYED ____ PLOTTED ____ ALIGNMENT CHECKED ____ RT. OF WAY CHECKED ____ CADD FILE NAME ____		

PROFILE		BY	DATE
NOTE BOOK NO.____	SURVEYED ____ PLOTTED ____ GRADES CHECKED ____ B.M. NOTED ____ STRUCTURE NOTAT'NS CHK'D ____		

MODEL: Default
FILE NAME: pw:\\aecom-na-pw.bentley.com:AECOM_DS16_NA\Documents\60603202-Brush College\900-CAD GIS\910_CAD\03_SHEETS\02_WHKS\Drainage\60603202_SHT_LT_Drainage_Profile_17_W-Harrison-02.dgn

design firm no. 184001036 whks engineers + planners + land surveyors

USER NAME = gjameson	DESIGNED - -	REVISED -
	DRAWN - -	REVISED -
PLOT SCALE = 40.0000 ' / in.	CHECKED - -	REVISED -
PLOT DATE = 6/17/2020	DATE - 6/12/2020	REVISED -

STATE OF ILLINOIS
DEPARTMENT OF TRANSPORTATION

E HARRISON AVENUE (WEST LEG)
PROPOSED DRAINAGE PROFILES LEFTSIDE

SCALE: 1"=10' V | SHEET 17 OF 20 SHEETS | STA. 804+50.00 TO STA. 810+20.00

F.A.U. RTE.	SECTION	COUNTY	TOTAL SHEETS	SHEET NO.
7448	09-00933-01-BR	MACON	572	290

CONTRACT NO. XXXX(XXX)

ILLINOIS | FED. AID PROJECT

PLAN
NOTE BOOK NO.
SURVEYED
PLOTTED
ALIGNMENT CHECKED
RT. OF WAY CHECKED
CADD FILE NAME
BY
DATE

PROFILE
NOTE BOOK NO.
SURVEYED
PLOTTED
GRADES CHECKED
B.M. NOTED
STRUCTURE NOTATNS CHKD
BY
DATE

MODEL: Default
FILE NAME: pw:\\aecom-na-pw.bentley.com:AECOM_DS16_NA\Documents\60603202-Brush College\900-CAD GIS\910_CAD\03_SHEETS\02_WHKS\Drainage\60603202_SHT_LT_Drainage_Profile_18_E Harrison01.dgn

design firm no. 184001036
whks engineers + planners + land surveyors

USER NAME = gjameson	DESIGNED - -	REVISED -
	DRAWN - -	REVISED -
PLOT SCALE = 40.0000 ' / in.	CHECKED - -	REVISED -
PLOT DATE = 6/17/2020	DATE - 6/12/2020	REVISED -

STATE OF ILLINOIS
DEPARTMENT OF TRANSPORTATION

E HARRISON AVENUE (EAST LEG)
PROPOSED DRAINAGE PROFILES LEFTSIDE

SCALE: 1"=10' V | SHEET 18 OF 20 SHEETS | STA. 700+00.00 TO STA. 705+00.00

F.A.U. RTE.	SECTION	COUNTY	TOTAL SHEETS	SHEET NO.
7448	09-00933-01-BR	MACON	572	291

CONTRACT NO. XXXX(XXX)
ILLINOIS | FED. AID PROJECT

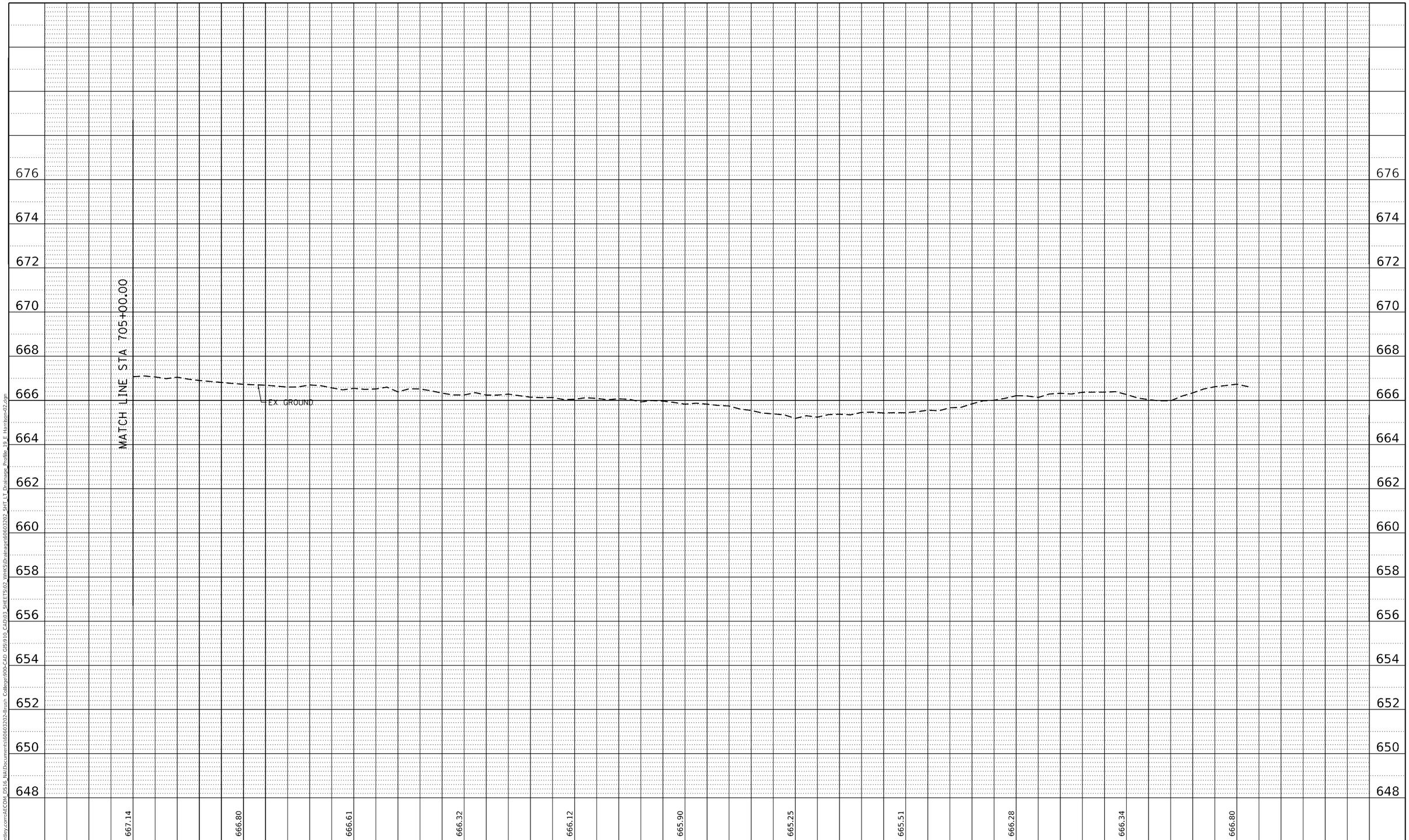

PLAN		BY	DATE
NOTE BOOK NO.____	SURVEYED PLOTTED ALIGNMENT CHECKED RT. OF WAY CHECKED CADD FILE NAME		

PROFILE		BY	DATE
NOTE BOOK NO.____	SURVEYED PLOTTED GRADES CHECKED B.M. NOTED STRUCTURE NOTATNS CHKD		

MODEL: Default
FILE NAME: pw:\\aecom-na-pw.bentley.com:AECOM_DS16_NA\Documents\60603202-Brush College\900-CAD GIS\910_CAD\03_SHEETS\02_WHKS\Drainage\60603202_SHT_LT_Drainage_Profile_19_E Harrison02.dgn

design firm no. 184001036 whks engineers + planners + land surveyors

USER NAME = gjameson	DESIGNED - -	REVISED -
	DRAWN - -	REVISED -
PLOT SCALE = 40.0000 ' / in.	CHECKED - -	REVISED -
PLOT DATE = 6/17/2020	DATE - 6/12/2020	REVISED -

STATE OF ILLINOIS
DEPARTMENT OF TRANSPORTATION

E HARRISON AVENUE (EAST LEG)
PROPOSED DRAINAGE PROFILES LEFTSIDE

SCALE: 1"=10' V | SHEET 19 OF 20 SHEETS | STA. 705+00.00 TO STA. 710+00.00

F.A.U. RTE.	SECTION	COUNTY	TOTAL SHEETS	SHEET NO.
7448	09-00933-01-BR	MACON	572	292
		CONTRACT NO. XXXX(XXX)		
	ILLINOIS	FED. AID PROJECT		

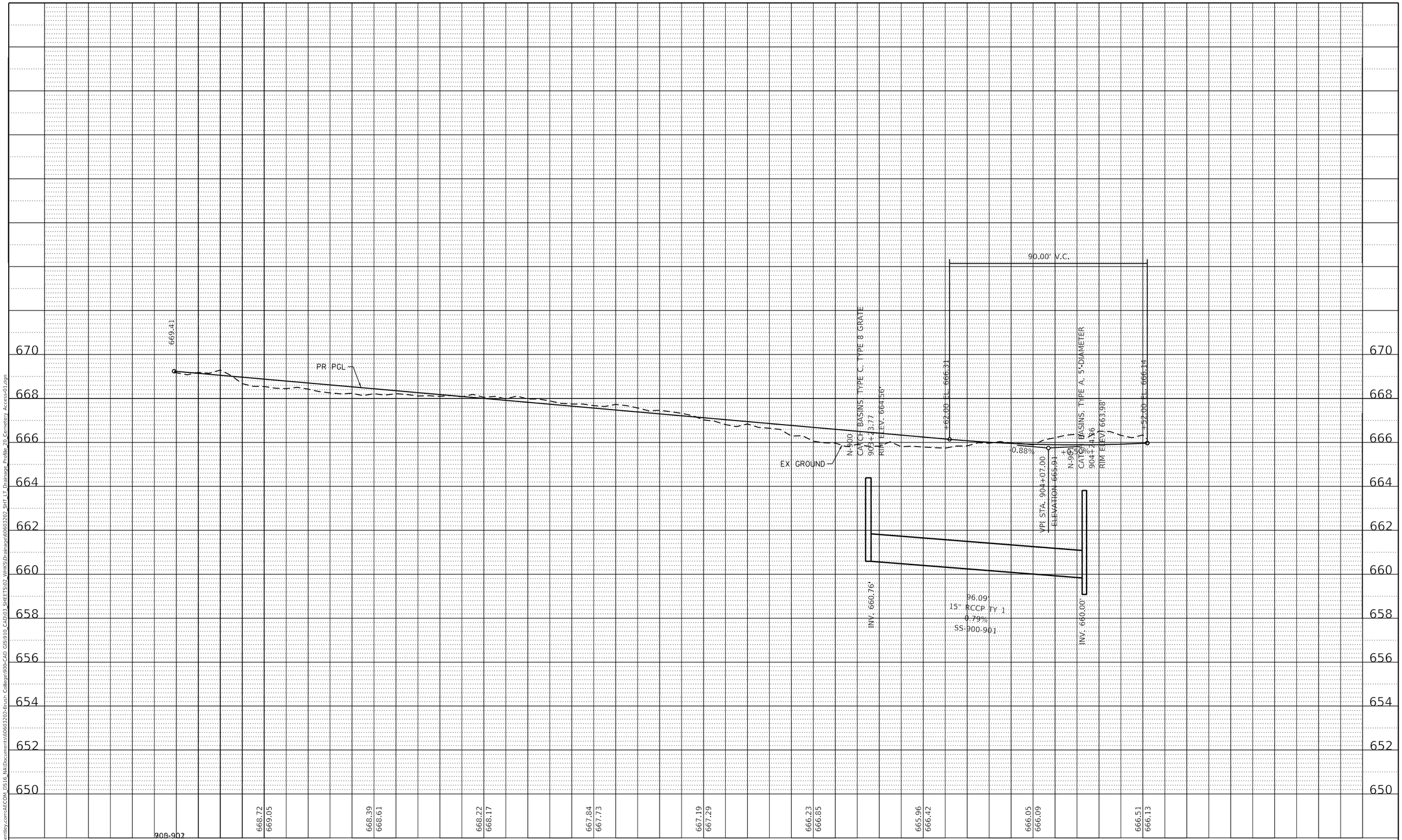

PLAN		BY	DATE
NOTE BOOK NO.____	SURVEYED PLOTTED ALIGNMENT CHECKED RT. OF WAY CHECKED CADD FILE NAME		

PROFILE		BY	DATE
NOTE BOOK NO.____	SURVEYED PLOTTED GRADES CHECKED B.M. NOTED STRUCTURE NOTAT'NS CHK'D		

MODEL: Default
FILE NAME: pw:\\aecom-na-pw.bentley.com:AECOM_DS16_NA\Documents\60603202-Brush College\900-CAD GIS\910_CAD\03_SHEETS\02_VHKS\Drainage\60603202_SHT_LT_Drainage_Profile_20_Cemetery Access-01.dgn

design firm no. 184001036 whks engineers + planners + land surveyors	USER NAME = gjameson	DESIGNED - -	REVISED -
		DRAWN - -	REVISED -
	PLOT SCALE = 40.0000 ' / in.	CHECKED - -	REVISED -
	PLOT DATE = 6/17/2020	DATE - 6/12/2020	REVISED -

STATE OF ILLINOIS
DEPARTMENT OF TRANSPORTATION

CEMETERY ACCESS
PROPOSED DRAINAGE PROFILES LEFTSIDE

SCALE: 1"=10' V | SHEET 20 OF 20 SHEETS | STA. 900+00.00 TO STA. 904+66.28

F.A.U. RTE.	SECTION	COUNTY	TOTAL SHEETS	SHEET NO.
7448	09-00933-01-BR	MACON	572	293
		CONTRACT NO. XXXX(XXX)		
		ILLINOIS	FED. AID PROJECT	

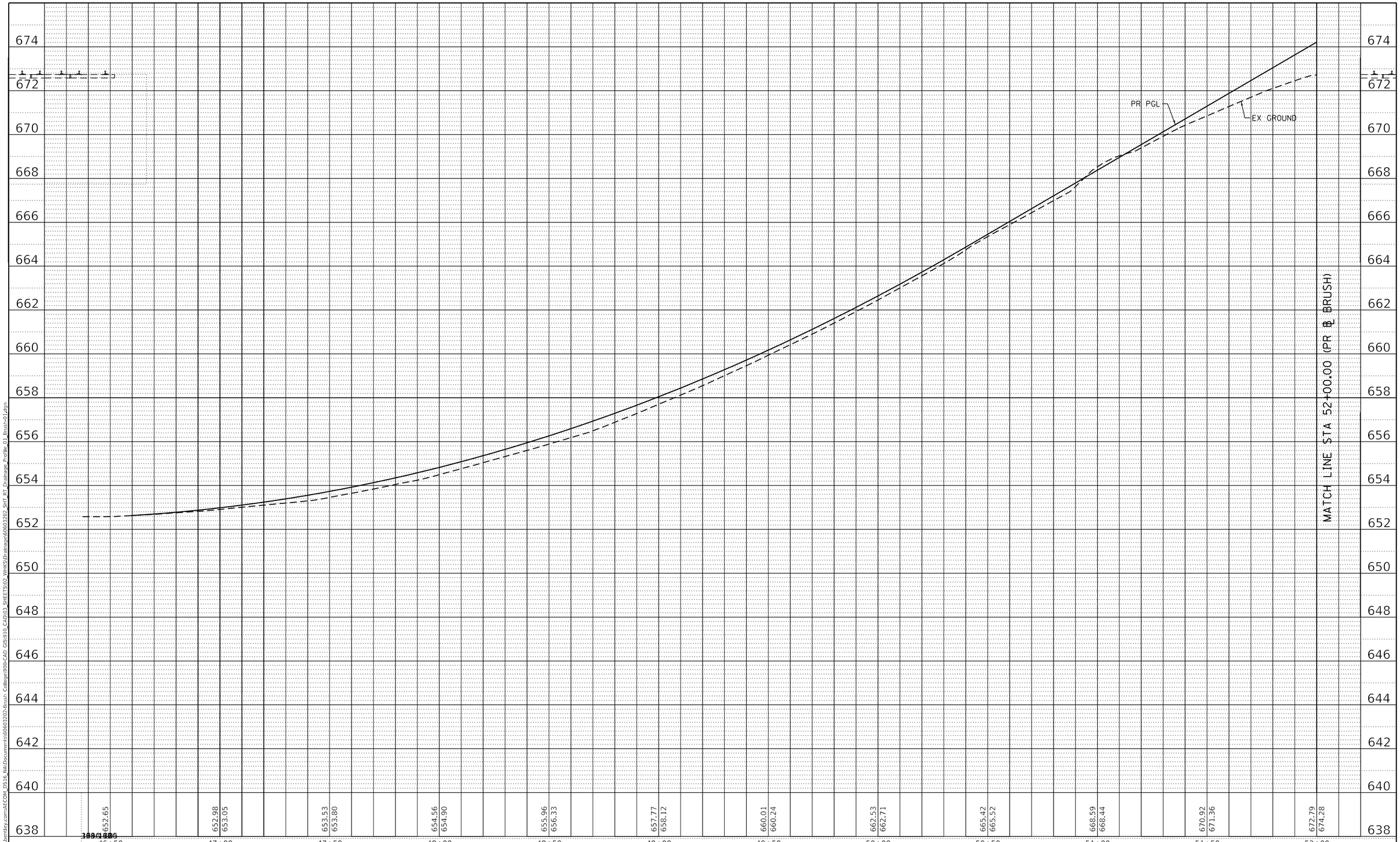

PLAN		BY	DATE
NOTE BOOK NO.____	SURVEYED		
	PLOTTED		
	ALIGNMENT CHECKED		
	RT. OF WAY CHECKED		
	CADD FILE NAME		

PROFILE		BY	DATE
NOTE BOOK NO.____	SURVEYED		
	PLOTTED		
	GRADES CHECKED		
	B.M. NOTED		
	STRUCTURE NOTATIONS CHKD		

MODEL: Default
FILE NAME: pw:\\aecom-na-pw.bentley.com:AECOM_DS16_NA\Documents\60603202-Brush College\900-CAD GIS\910_CAD\03_SHEETS\02_WHKS\Drainage\60603202_SHT_RT_Drainage_Profile_01_Brush-01.dgn

design firm no. 184001036
whks
engineers + planners + land surveyors

USER NAME = gjameson	DESIGNED - -	REVISED -	
	DRAWN - -	REVISED -	
PLOT SCALE = 40.0000 ' / in.	CHECKED - -	REVISED -	
PLOT DATE = 6/17/2020	DATE - 6/12/2020	REVISED -	

STATE OF ILLINOIS
DEPARTMENT OF TRANSPORTATION

BRUSH COLLEGE ROAD
PROPOSED DRAINAGE PROFILES RIGHTSIDE

SCALE: 1"=10' V | SHEET 1 OF 20 SHEETS | STA. 46+50.00 TO STA. 52+00.00

F.A.U. RTE.	SECTION	COUNTY	TOTAL SHEETS	SHEET NO.
7448	09-00933-01-BR	MACON	572	294
		CONTRACT NO. XXXX(XXX)		
		ILLINOIS	FED. AID PROJECT	

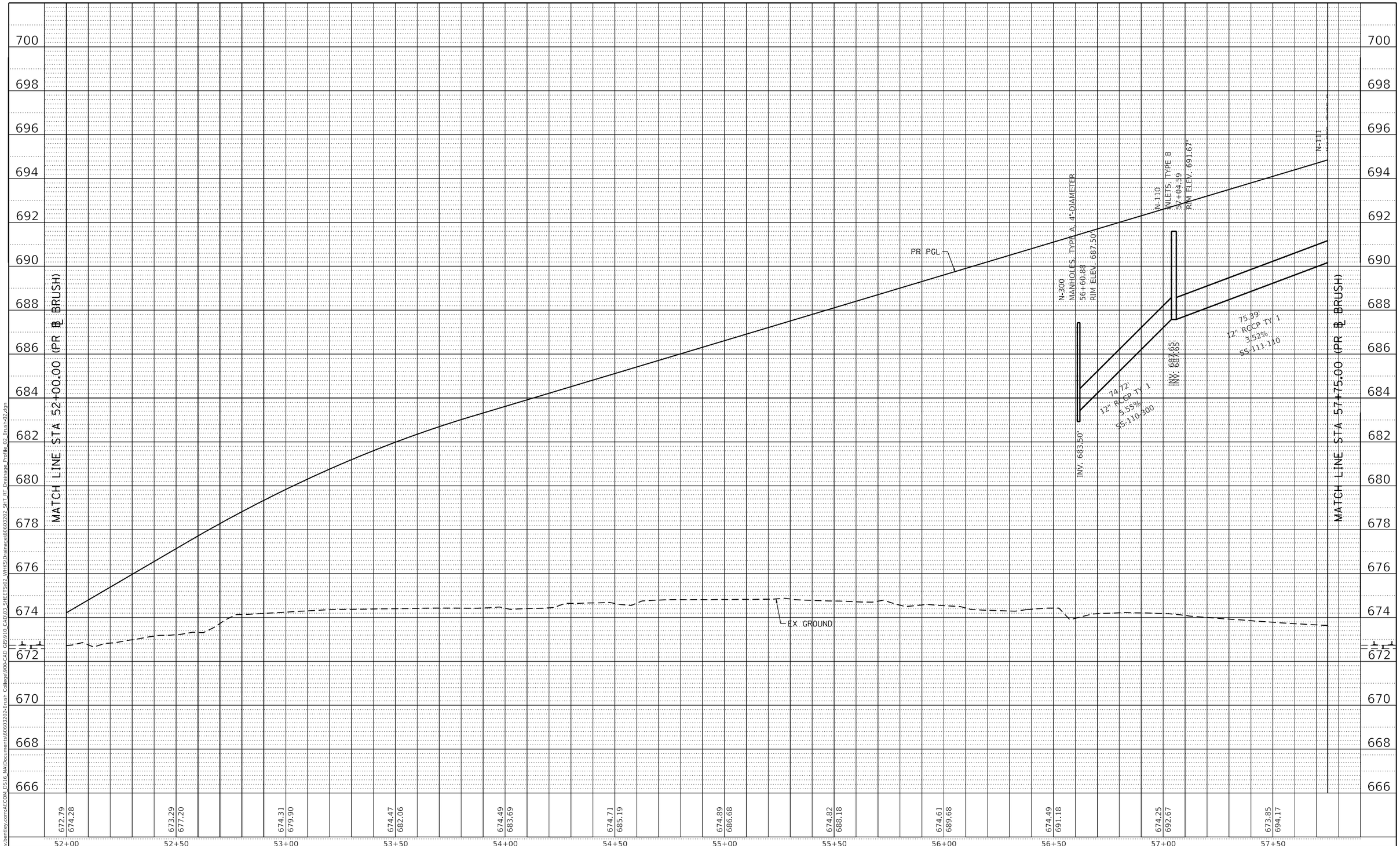

PLAN
NOTE BOOK NO.
SURVEYED
PLOTTED
ALIGNMENT CHECKED
RT. OF WAY CHECKED
CADD FILE NAME
BY
DATE

PROFILE
NOTE BOOK NO.
SURVEYED
PLOTTED
GRADES CHECKED
B.M. NOTED
STRUCTURE NOTATIONS CHKD
BY
DATE

MODEL: Default
FILE NAME: pw:\\aecom-na-pw.bentley.com:AECOM_DS16_NA\Documents\60603202-Brush College\900-CAD GIS\910_CAD\03_SHEETS\02_WHKS\Drainage\60603202_SHT_RT_Drainage_Profile_02_Brush-02.dgn

design firm no. 184001036
whks
engineers + planners + land surveyors

USER NAME = gjameson	DESIGNED - -	REVISED -	
	DRAWN - -	REVISED -	
PLOT SCALE = 40.0000 ' / in.	CHECKED - -	REVISED -	
PLOT DATE = 6/17/2020	DATE - 6/12/2020	REVISED -	

STATE OF ILLINOIS
DEPARTMENT OF TRANSPORTATION

BRUSH COLLEGE ROAD
PROPOSED DRAINAGE PROFILES RIGHTSIDE

SCALE: 1"=10' V | SHEET 2 OF 20 SHEETS | STA. 52+00.00 TO STA. 57+75.00

F.A.U. RTE.	SECTION	COUNTY	TOTAL SHEETS	SHEET NO.
7448	09-00933-01-BR	MACON	572	295
		CONTRACT NO. XXXX(XXX)		
		ILLINOIS	FED. AID PROJECT	

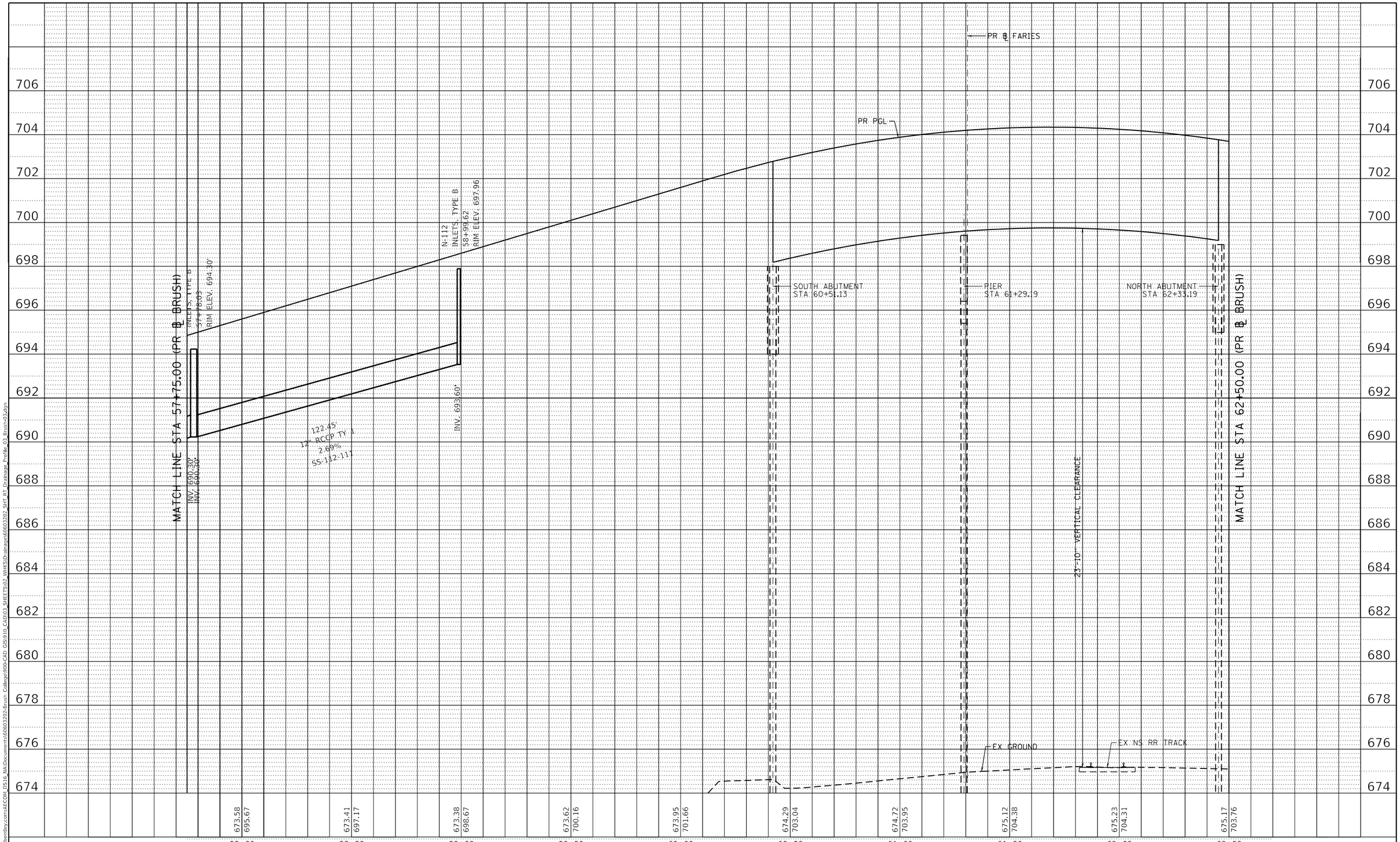

PLAN		BY	DATE
NOTE BOOK NO.____	SURVEYED PLOTTED ALIGNMENT CHECKED RT. OF WAY CHECKED CADD FILE NAME		

PROFILE		BY	DATE
NOTE BOOK NO.____	SURVEYED PLOTTED GRADES CHECKED B.M. NOTED STRUCTURE NOTAT'NS CHK'D		

MODEL: Default
FILE NAME: pw:\\aecom-na-pw.bentley.com:AECOM_DS16_NA\Documents\60603202-Brush College\900-CAD GIS\910_CAD\03_SHEETS\02_WHKS\Drainage\60603202_SHT_RT_Drainage_Profile_03_Brush-03.dgn

design firm no. 184001036
whks
engineers + planners + land surveyors

USER NAME = gjameson	DESIGNED - -	REVISED -	
	DRAWN - -	REVISED -	
PLOT SCALE = 40.0000 ' / in.	CHECKED - -	REVISED -	
PLOT DATE = 6/17/2020	DATE - 6/12/2020	REVISED -	

STATE OF ILLINOIS
DEPARTMENT OF TRANSPORTATION

BRUSH COLLEGE ROAD
PROPOSED DRAINAGE PROFILES RIGHTSIDE

SCALE: 1"=10' V | SHEET 3 OF 20 SHEETS | STA. 57+75.00 TO STA. 62+50.00

F.A.U. RTE.	SECTION	COUNTY	TOTAL SHEETS	SHEET NO.
7448	09-00933-01-BR	MACON	572	296
		CONTRACT NO. XXXX(XXX)		
		ILLINOIS	FED. AID PROJECT	

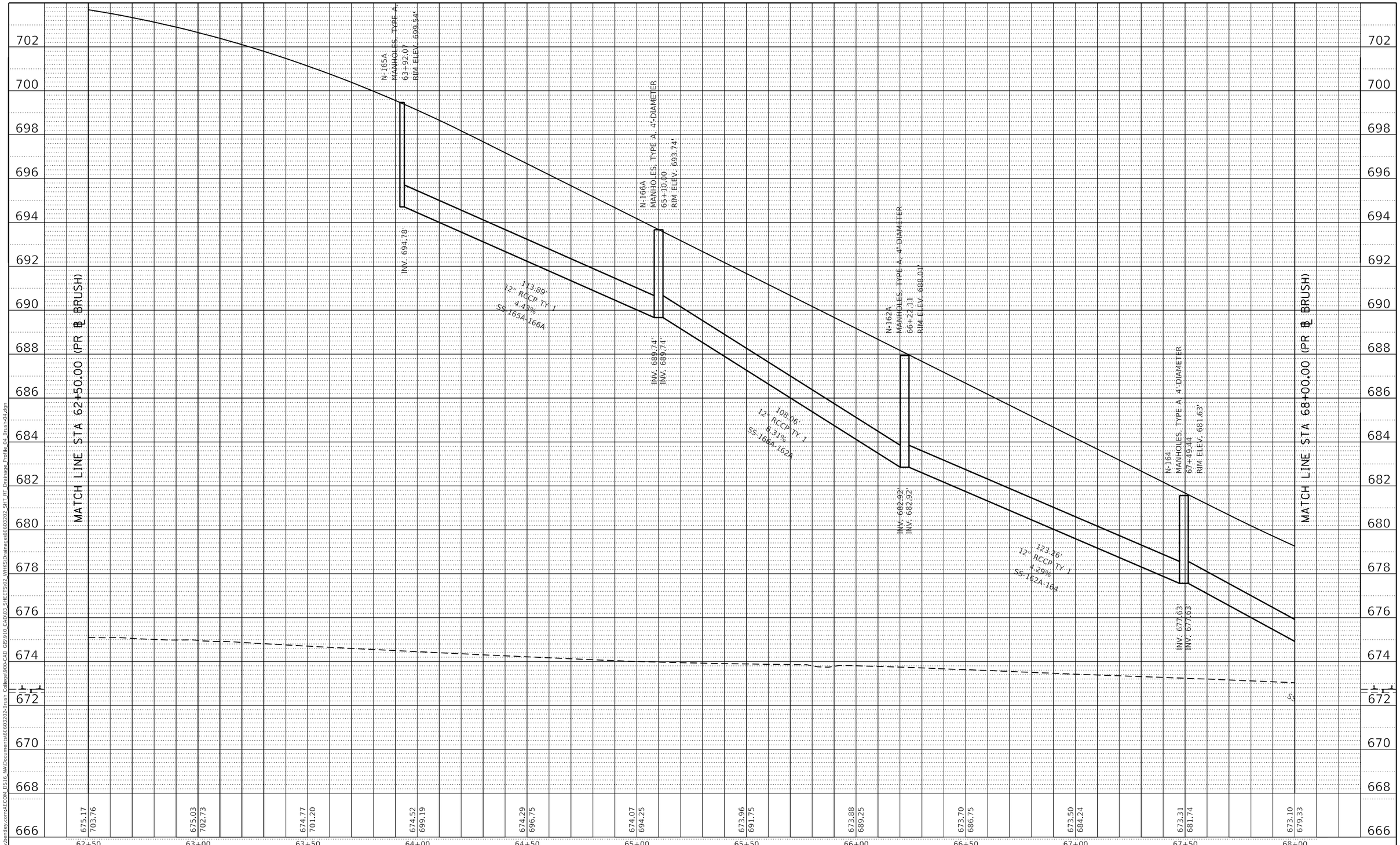

PLAN
SURVEYED
PLOTTED
DESIGN CHECKED
RT. OF WAY CHECKED
CADD FILE NAME
NOTE BOOK
NO.
BY
DATE

PROFILE
SURVEYED
PLOTTED
GRADES CHECKED
B.M. NOTED
STRUCTURE NOTATNS CHKD
NOTE BOOK
NO.
BY
DATE

MODEL: Default
FILE NAME: pw:\\aecom-na-pw.bentley.com:AECOM_DS16_NA\Documents\60603202-Brush College\900-CAD GIS\910_CAD\03_SHEETS\02_WHKS\Drainage\60603202_SHT_RT_Drainage_Profile_04_Brush-01.dgn

design firm
no. 184001036
whks
engineers + planners + land surveyors

USER NAME = gjameson	DESIGNED - -	REVISED -	
	DRAWN - -	REVISED -	
PLOT SCALE = 40.0000 ' / in.	CHECKED - -	REVISED -	
PLOT DATE = 6/17/2020	DATE - 6/12/2020	REVISED -	

STATE OF ILLINOIS
DEPARTMENT OF TRANSPORTATION

BRUSH COLLEGE ROAD
PROPOSED DRAINAGE PROFILES RIGHTSIDE

SCALE: 1"=10' V | SHEET 4 OF 20 SHEETS | STA. 62+50.00 TO STA. 68+00.00

F.A.U. RTE.	SECTION	COUNTY	TOTAL SHEETS	SHEET NO.
7448	09-00933-01-BR	MACON	572	297
		CONTRACT NO. XXXX(XXX)		
		ILLINOIS	FED. AID PROJECT	

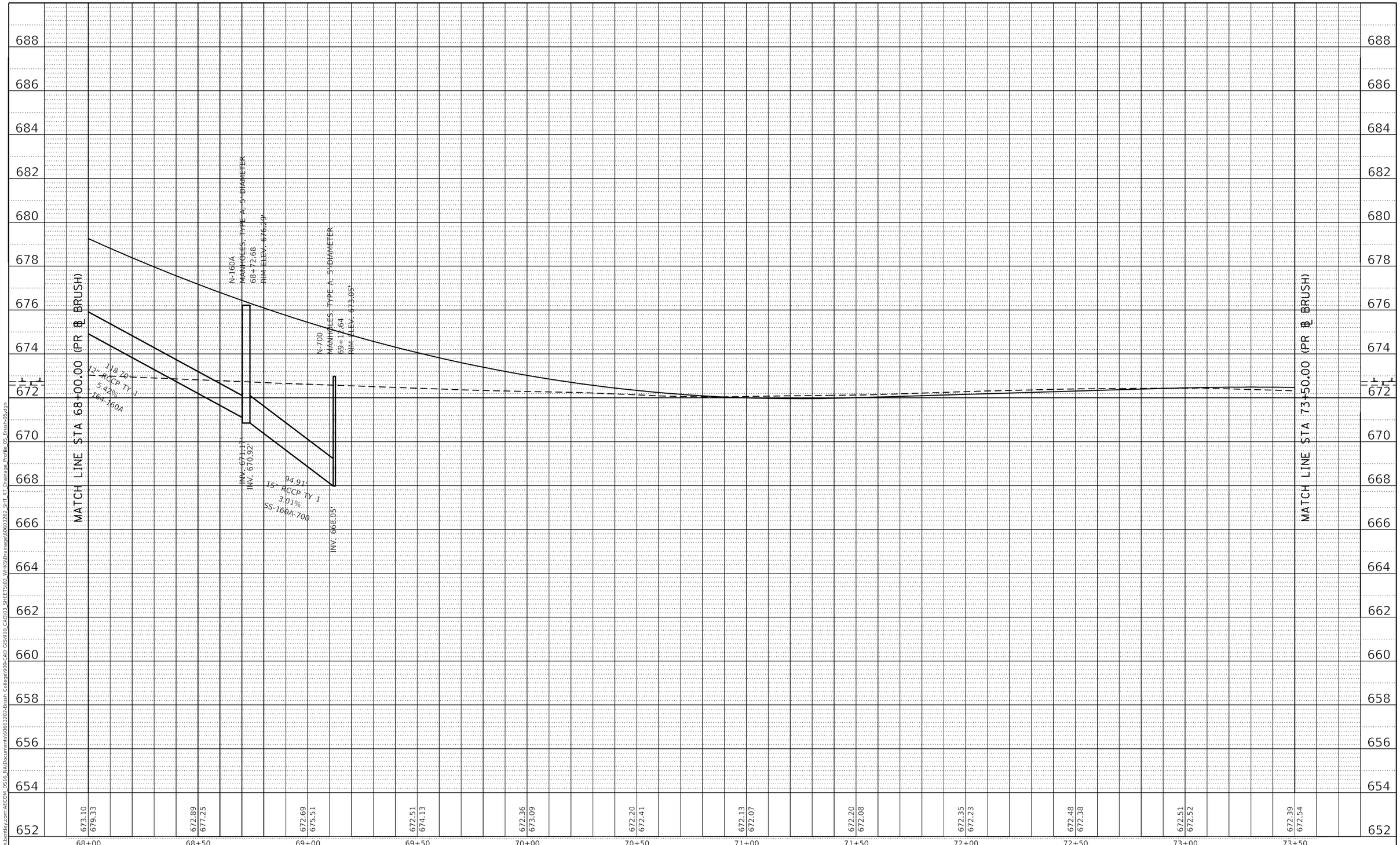

PLAN		BY	DATE
NOTE BOOK NO.____	SURVEYED / PLOTTED / ALIGNMENT CHECKED / RT. OF WAY CHECKED / CADD FILE NAME		

PROFILE		BY	DATE
NOTE BOOK NO.____	SURVEYED / PLOTTED / GRADES CHECKED / BKM. NOTED / STRUCTURE NOTAT'NS CHKD		

MODEL: Default
FILE NAME: pw:\\aecom-na-pw.bentley.com:AECOM_DS16_NA\Documents\60603202-Brush College\900-CAD GIS\910_CAD\03_SHEETS\02_VHKS\Drainage\60603202_SHT_RT_Drainage_Profile_05_Brush-05.dgn

design firm no. 184001036 whks engineers + planners + land surveyors

USER NAME = gjameson	DESIGNED - -	REVISED -	
	DRAWN - -	REVISED -	
PLOT SCALE = 40.0000 ' / in.	CHECKED - -	REVISED -	
PLOT DATE = 6/17/2020	DATE - 6/12/2020	REVISED -	

STATE OF ILLINOIS
DEPARTMENT OF TRANSPORTATION

BRUSH COLLEGE ROAD
PROPOSED DRAINAGE PROFILES RIGHTSIDE

SCALE: 1"=10' V | SHEET 5 OF 20 SHEETS | STA. 68+00.00 TO STA. 73+50.00

F.A.U. RTE.	SECTION	COUNTY	TOTAL SHEETS	SHEET NO.
7448	09-00933-01-BR	MACON	572	298
		CONTRACT NO. XXXX(XXX)		
		ILLINOIS	FED. AID PROJECT	

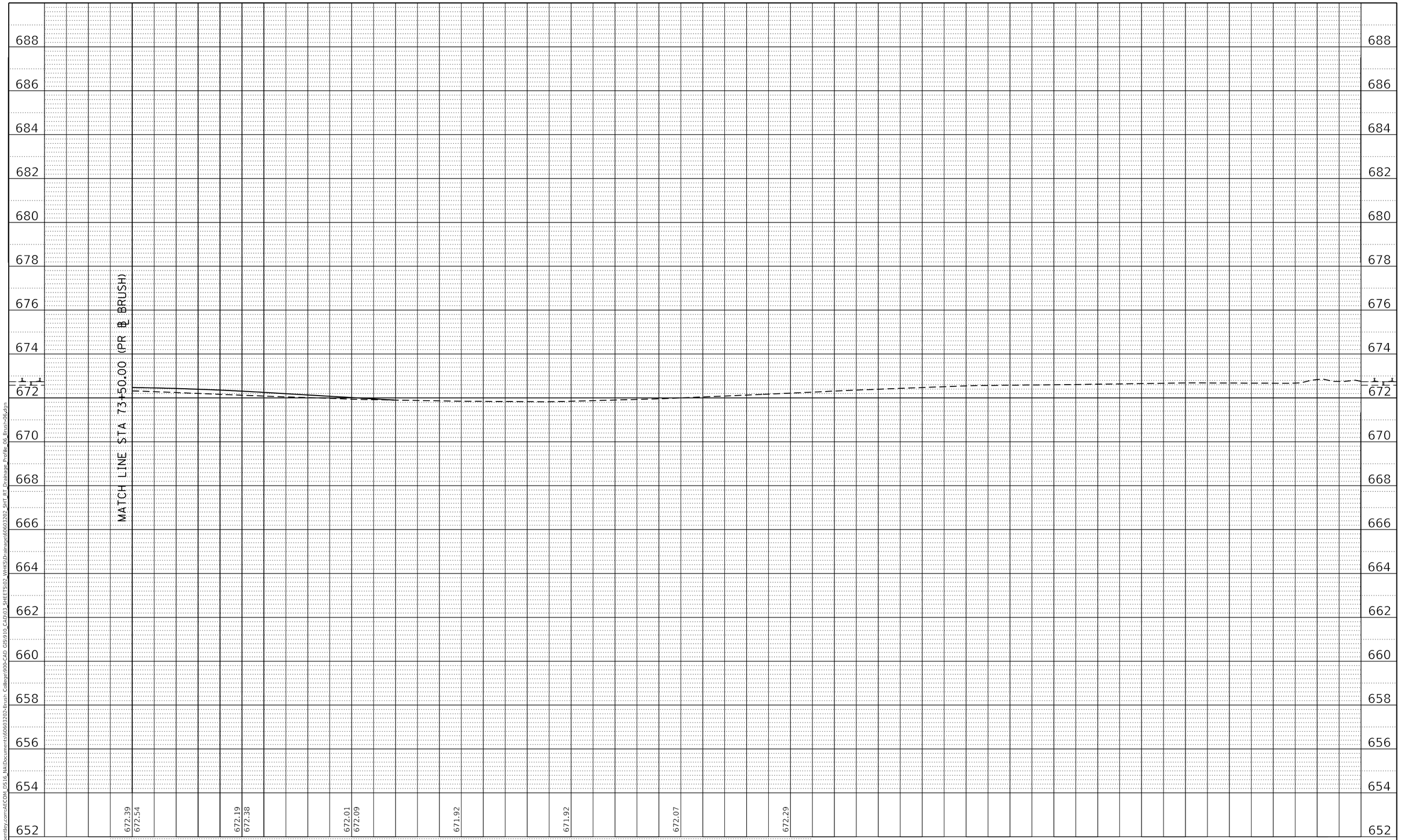

PLAN		BY	DATE
NOTE BOOK NO.____	SURVEYED PLOTTED ALIGNMENT CHECKED RT. OF WAY CHECKED CADD FILE NAME		

PROFILE		BY	DATE
NOTE BOOK NO.____	SURVEYED PLOTTED GRADES CHECKED B.M. NOTED STRUCTURE NOTATNS CHKD		

MODEL: Default
FILE NAME: pw:\\aecom-na-pw.bentley.com:AECOM_DS16_NA\Documents\60603202-Brush College\900-CAD GIS\910_CAD\03_SHEETS\02_WHKS\Drainage\60603202_SHT_RT_Drainage_Profile_06_Brush-06.dgn

design firm no. 184001036
whks
engineers + planners + land surveyors

USER NAME = gjameson	DESIGNED - -	REVISED -	
	DRAWN - -	REVISED -	
PLOT SCALE = 40.0000 ' / in.	CHECKED - -	REVISED -	
PLOT DATE = 6/17/2020	DATE - 6/12/2020	REVISED -	

STATE OF ILLINOIS
DEPARTMENT OF TRANSPORTATION

BRUSH COLLEGE ROAD
PROPOSED DRAINAGE PROFILES RIGHTSIDE

SCALE: 1"=10' V | SHEET 6 OF 20 SHEETS | STA. 73+50.00 TO STA. 74+75.00

F.A.U. RTE.	SECTION	COUNTY	TOTAL SHEETS	SHEET NO.
7448	09-00933-01-BR	MACON	572	299
		CONTRACT NO. XXXX(XXX)		
		ILLINOIS	FED. AID PROJECT	

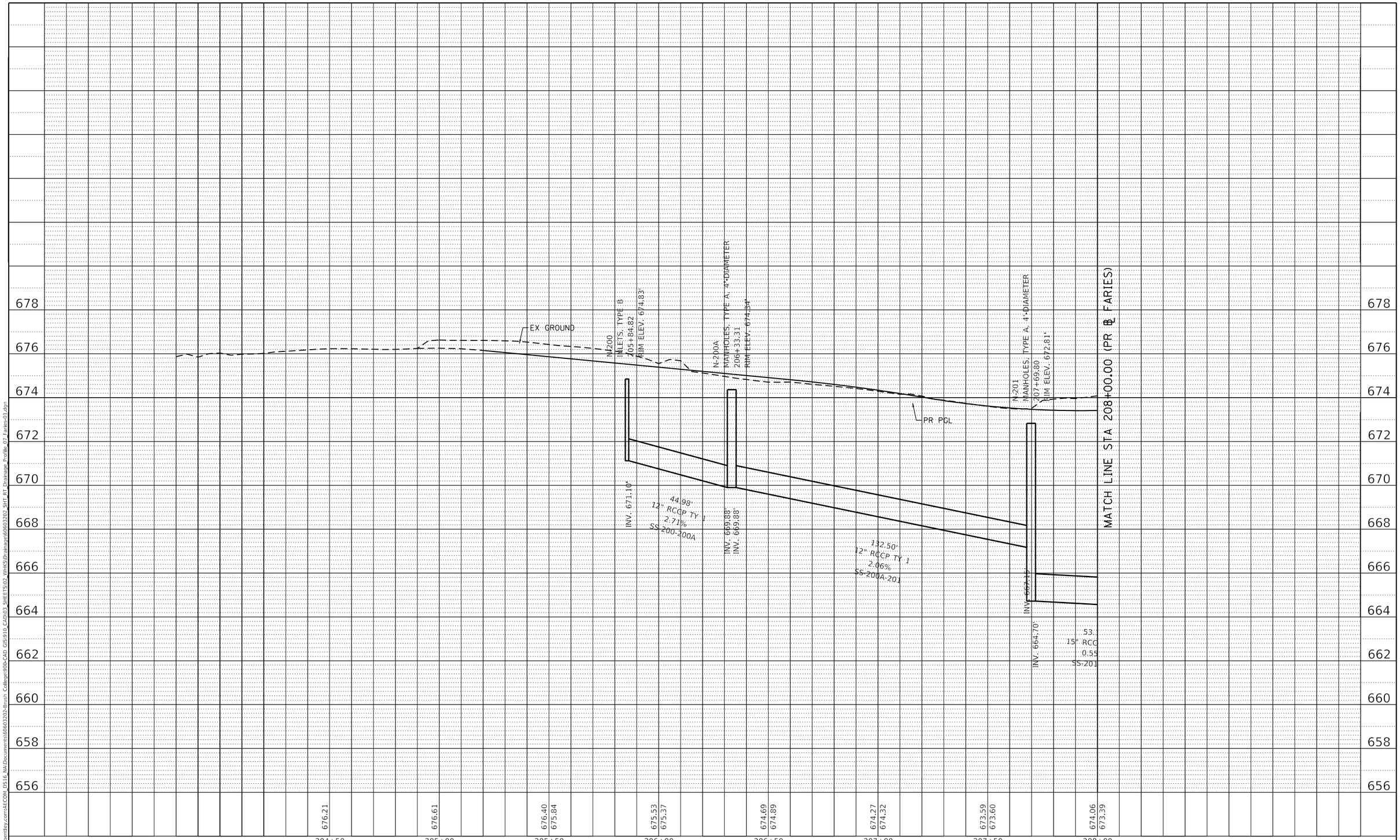

PLAN		BY	DATE
	SURVEYED		
	PLOTTED		
	ALIGNMENT CHECKED		
NOTE BOOK	RT. OF WAY CHECKED		
NO.	CADD FILE NAME		

PROFILE		BY	DATE
	SURVEYED		
	PLOTTED		
	GRADES CHECKED		
NOTE BOOK	B.M. NOTED		
NO.	STRUCTURE NOTATNS CHKD		

MODEL: Default
FILE NAME: pw:\\aecom-na-pw.bentley.com:AECOM_DS16_NA\Documents\60603202-Brush College\900-CAD GIS\910_CAD\03_SHEETS\02_WHKS\Drainage\60603202_SHT_RT_Drainage_Profile_07_Faries-01.dgn

design firm no. 184001036
whks engineers + planners + land surveyors

USER NAME = gjameson	DESIGNED - -	REVISED -	
	DRAWN - -	REVISED -	
PLOT SCALE = 40.0000 ' / in.	CHECKED - -	REVISED -	
PLOT DATE = 6/17/2020	DATE - 6/12/2020	REVISED -	

STATE OF ILLINOIS
DEPARTMENT OF TRANSPORTATION

FARIES PARKWAY
PROPOSED DRAINAGE PROFILES RIGHTSIDE

SCALE: 1"=10' V | SHEET 7 OF 20 SHEETS | STA. 204+50.00 TO STA. 208+00.00

F.A.U. RTE.	SECTION	COUNTY	TOTAL SHEETS	SHEET NO.
7448	09-00933-01-BR	MACON	572	300
		CONTRACT NO. XXXX(XXX)		
	ILLINOIS	FED. AID PROJECT		

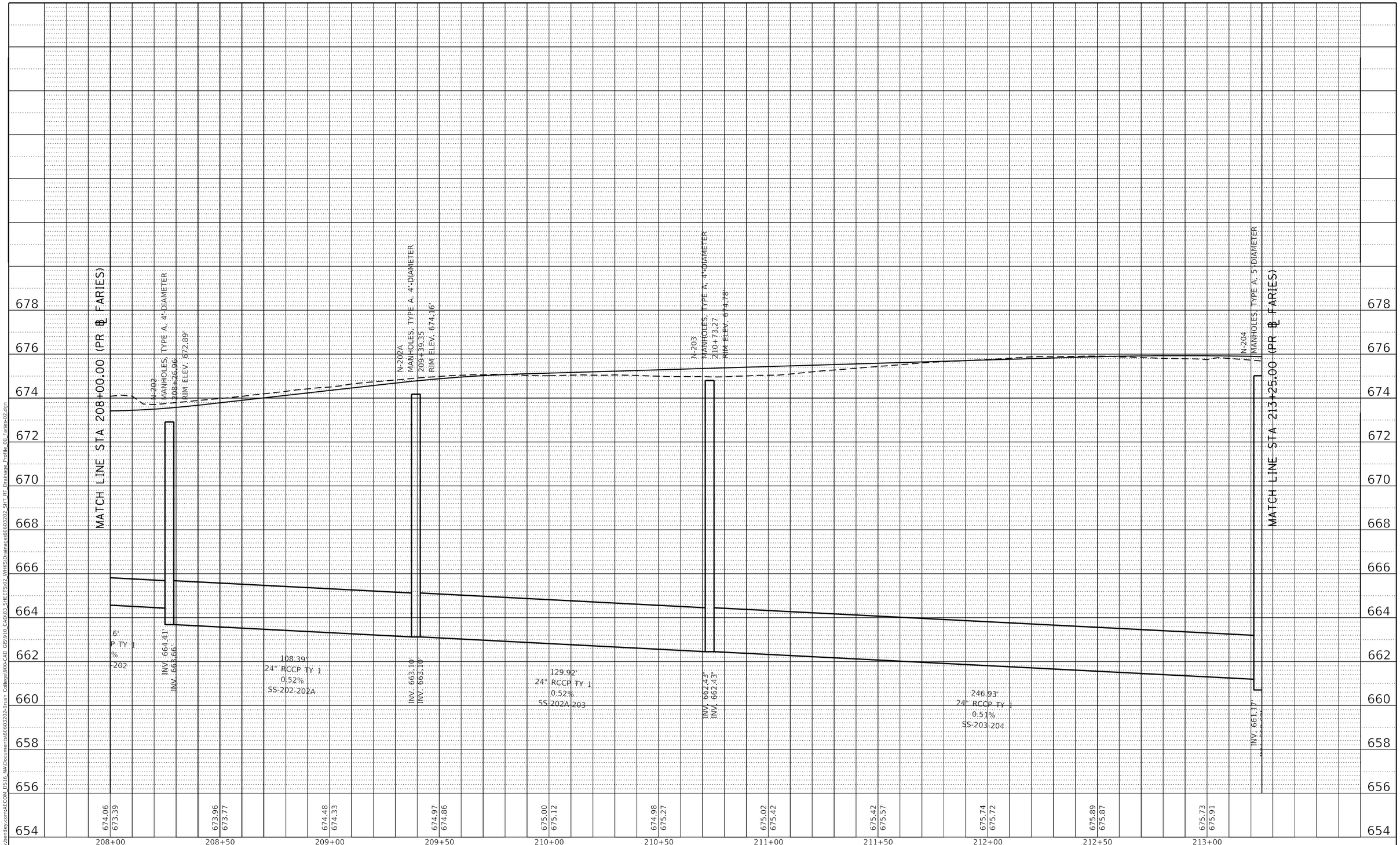

PLAN
SURVEYED
PLOTTED
ALIGNMENT CHECKED
RT. OF WAY CHECKED
CADD FILE NAME
NOTE BOOK
NO.
BY
DATE

PROFILE
SURVEYED
PLOTTED
GRADES CHECKED
B.M. NOTED
STRUCTURE NOTATNS CHKD
NOTE BOOK
NO.
BY
DATE

MODEL: Default
FILE NAME: pw:\\aecom-na-pw.bentley.com:AECOM_DS16_NA\Documents\60603202-Brush College\900-CAD GIS\910_CAD\03_SHEETS\02_WHKS\Drainage\60603202_SHT_RT_Drainage_Profile_08_Faries-02.dgn

design firm
no. 184001036
whks
engineers + planners + land surveyors

USER NAME = gjameson	DESIGNED - -	REVISED -	
	DRAWN - -	REVISED -	
PLOT SCALE = 40.0000 ' / in.	CHECKED - -	REVISED -	
PLOT DATE = 6/17/2020	DATE - 6/12/2020	REVISED -	

STATE OF ILLINOIS
DEPARTMENT OF TRANSPORTATION

FARIES PARKWAY
PROPOSED DRAINAGE PROFILES RIGHTSIDE

SCALE: 1"=10' V | SHEET 8 OF 20 SHEETS | STA. 208+00.00 TO STA. 213+25.00

F.A.U. RTE.	SECTION	COUNTY	TOTAL SHEETS	SHEET NO.
7448	09-00933-01-BR	MACON	572	301
		CONTRACT NO. XXXX(XXX)		
		ILLINOIS	FED. AID PROJECT	