BEGIN PROJECT LIMIT
PR ℄ BRUSH
STA 46+36.84

BEGIN COMBINATION CONCRETE
CURB & GUTTER, TYPE B-6.24
STA 46+86.25, 12.58' LT

END COMBINATION CONCRETE
CURB & GUTTER, TYPE B-6.24
BEGIN PR RETAINING WALL
STA 47+22.25, 14.58' LT

EX ROW

EX IC RR TRACK

BEGIN 6" LANE LINE EXTENSION, WHITE
STA 49+47.53, 2.63' LT

EX ℄ BRUSH

PR RETAINING WALL

EX SECTION LINE

BRUSH COLLEGE RD

BEGIN 6" LANE LINE EXTENSION, WHITE
STA 48+16.39, 12.00' RT

R=3'

PR ℄ BRUSH

6" LANE LINE EXTENSION, WHITE

6" LANE LINE, WHITE

EX ROW

8' SIDEWALK

BEGIN COMBINATION CONCRETE
CURB & GUTTER, TYPE B-6.24
STA 48+16.33, 14.58' RT

6" LANE LINE EXTENSION, WHITE

COMBINATION CONCRETE
CURB & GUTTER, TYPE B-6.24

BEGIN PR RETAINING WALL
BEGIN PR SIDEWALK
STA 46+86.16, 14.26' RT

BEGIN COMBINATION CONCRETE
CURB & GUTTER, TYPE B-6.24
STA 46+70.22, 1.99' RT

COMBINATION CONCRETE
CURB & GUTTER, TYPE B-6.24

PR RETAINING WALL

END 6" LANE LINE EXTENSION, WHITE
BEGIN 6" LANE LINE, WHITE
STA 51+31.35, 14.00' RT

BEGIN 14.5:1 TAPER
STA 51+31.35, 26.00' RT

8' SIDEWALK

MATCH LINE STA 52+00.00 (PR ℄ BRUSH)

PR ROW

VAR

12'

24"

LEGEND

PROPOSED LIGHT POLE	PROPOSED SIGNAL HEAD
PROPOSED SIGNAL POLE	PROPOSED SIGNAL HEAD WITH BACKPLATE
PROPOSED SIGNAL POLE AND MAST ARM	PROPOSED PEDESTRIAN SIGNAL HEAD

N

0 20 40

SCALE IN FEET

FILE NAME 68603202_SHT_Plan_01_Brush-01.dgn

AECOM
303 EAST WACKER DRIVE, SUITE 1400
CHICAGO, IL 60601-5276
PHONE: (312) 373-7700 FAX: (312) 373-6800

USER NAME = SearsB	DESIGNED - LMB	REVISED -
	DRAWN - LMB	REVISED -
PLOT SCALE = 40.0000 ' / in.	CHECKED - WBS	REVISED -
PLOT DATE = 8/30/2019	DATE - 8/30/19	REVISED -

STATE OF ILLINOIS
DEPARTMENT OF TRANSPORTATION

BRUSH COLLEGE ROAD
ROADWAY PLAN SHEET

SCALE: 1"=20' | SHEET 1 OF 19 SHEETS | STA. TO STA.52+00.00

F.A.U. RTE.	SECTION	COUNTY	TOTAL SHEETS	SHEET NO.
7448	09-00933-01-BR	MACON	74	36
		CONTRACT NO. 6WGY(165)		
		ILLINOIS FED. AID PROJECT		

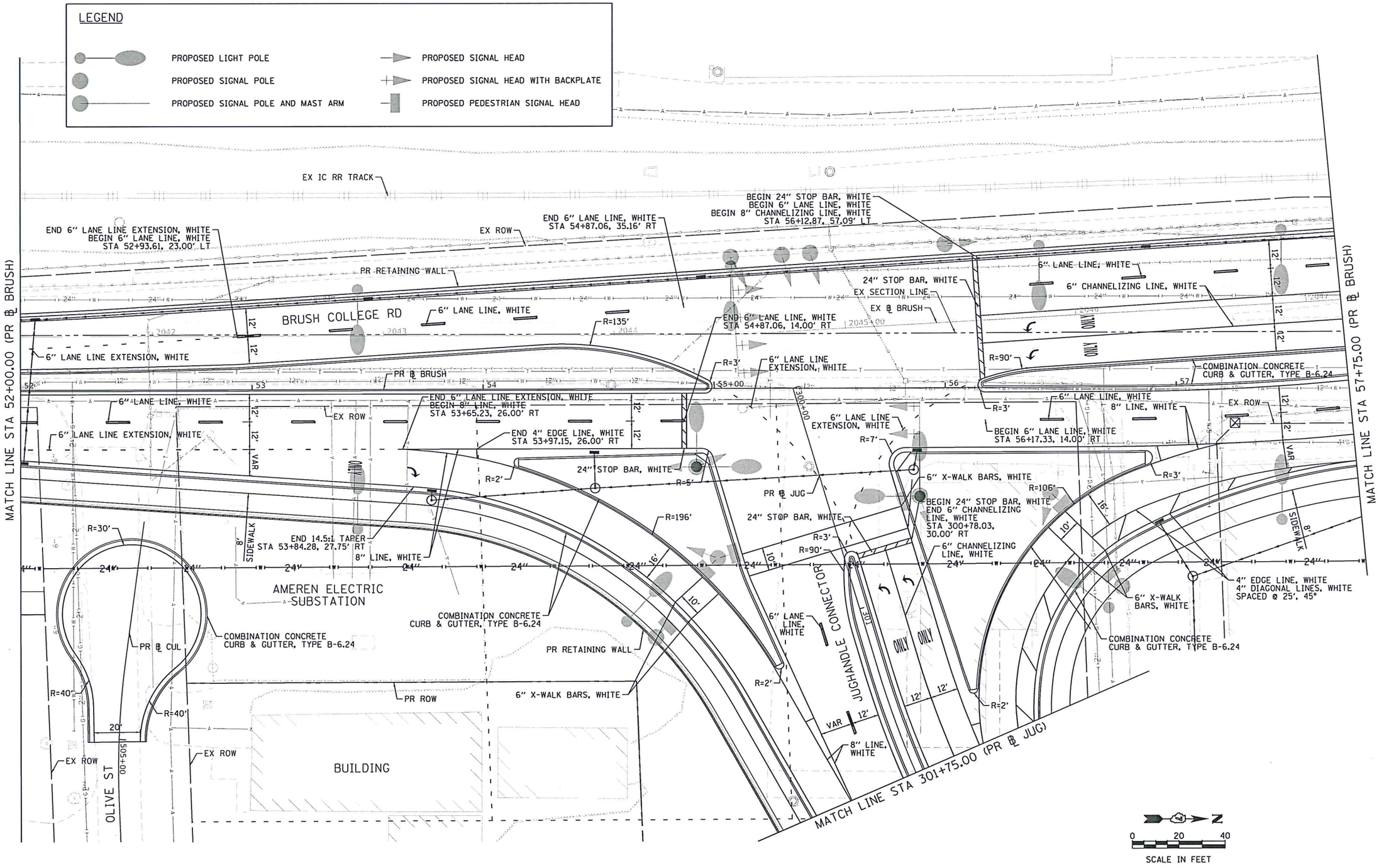

FILE NAME 60603202_SHT_Plan_02_Brush-02.dgn

AECOM
303 EAST WACKER DRIVE, SUITE 1400
CHICAGO, IL 60601-5276
PHONE: (312) 373-7700 FAX: (312) 373-6800

USER NAME = SearsB	DESIGNED - LMB	REVISED -	
	DRAWN - LMB	REVISED -	
PLOT SCALE = 40.0000 ' / in.	CHECKED - WBS	REVISED -	
PLOT DATE = 8/30/2019	DATE - 8/30/19	REVISED -	

STATE OF ILLINOIS
DEPARTMENT OF TRANSPORTATION

BRUSH COLLEGE ROAD
ROADWAY PLAN SHEET

SCALE: 1"=20' | SHEET 2 OF 19 SHEETS | STA. 52+00.00 TO STA. 57+75.00

F.A.U. RTE.	SECTION	COUNTY	TOTAL SHEETS	SHEET NO.
7448	09-00933-01-BR	MACON	74	37
		CONTRACT NO. 6WGY(165)		
		ILLINOIS FED. AID PROJECT		

LEGEND

- PROPOSED LIGHT POLE
- PROPOSED SIGNAL POLE
- PROPOSED SIGNAL POLE AND MAST ARM
- PROPOSED SIGNAL HEAD
- PROPOSED SIGNAL HEAD WITH BACKPLATE
- PROPOSED PEDESTRIAN SIGNAL HEAD

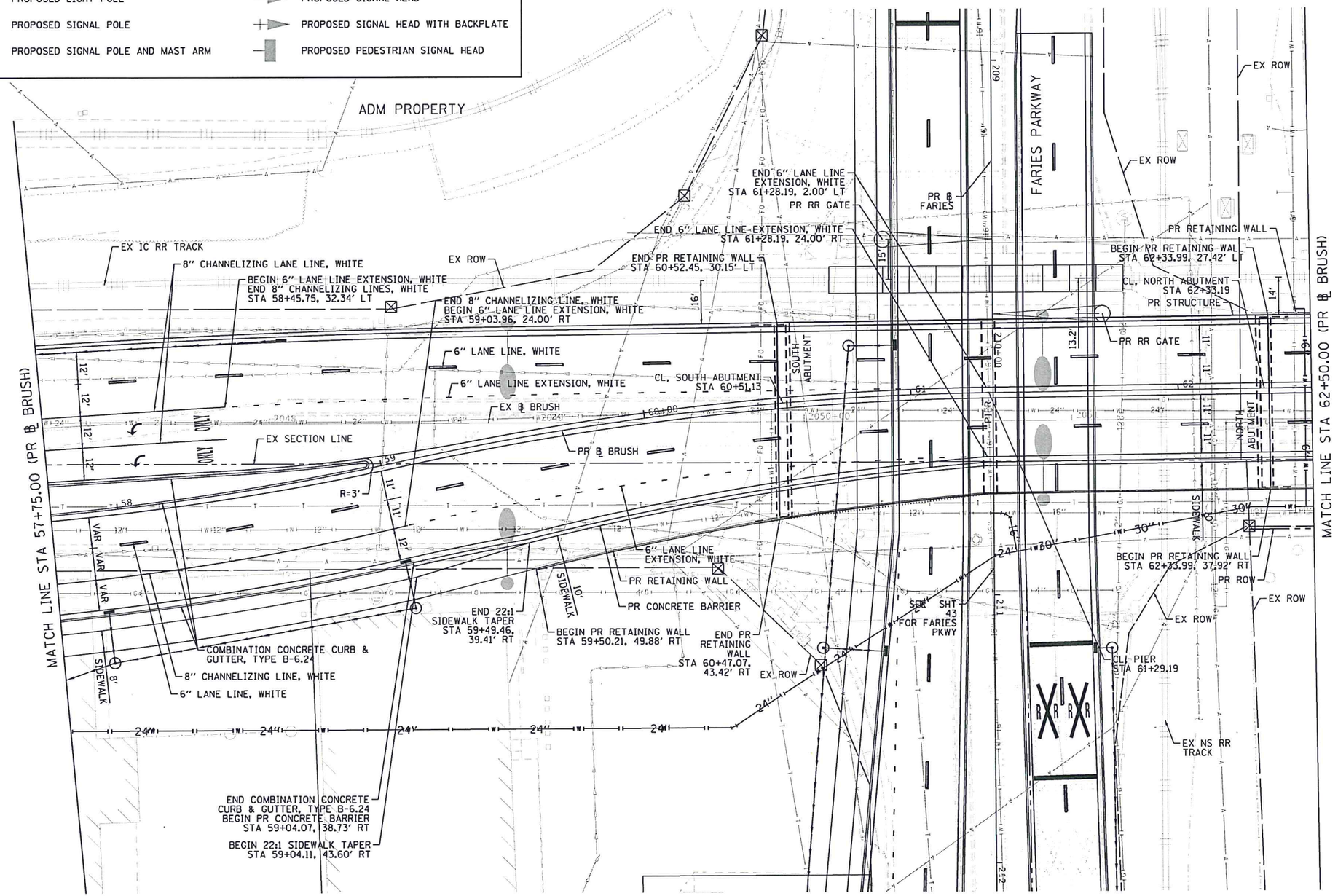

FILE NAME 60693202_SHT_Plan_03_Brush-03.dgn

AECOM
303 EAST WACKER DRIVE, SUITE 1400
CHICAGO, IL 60601-5276
PHONE: (312) 373-7700 FAX: (312) 373-6800

USER NAME = SearsB	DESIGNED - LMB	REVISED -	
	DRAWN - LMB	REVISED -	
PLOT SCALE = 40.0000 ' / in.	CHECKED - WBS	REVISED -	
PLOT DATE = 8/30/2019	DATE - 8/30/19	REVISED -	

STATE OF ILLINOIS
DEPARTMENT OF TRANSPORTATION

BRUSH COLLEGE ROAD
ROADWAY PLAN SHEET

SCALE: 1"=20' | SHEET 3 OF 19 SHEETS | STA. 57+75.00 TO STA. 62+50.00

F.A.U. RTE.	SECTION	COUNTY	TOTAL SHEETS	SHEET NO.
7448	09-00933-01-BR	MACON	74	38
		CONTRACT NO. 6WGY(165)		
		ILLINOIS FED. AID PROJECT		

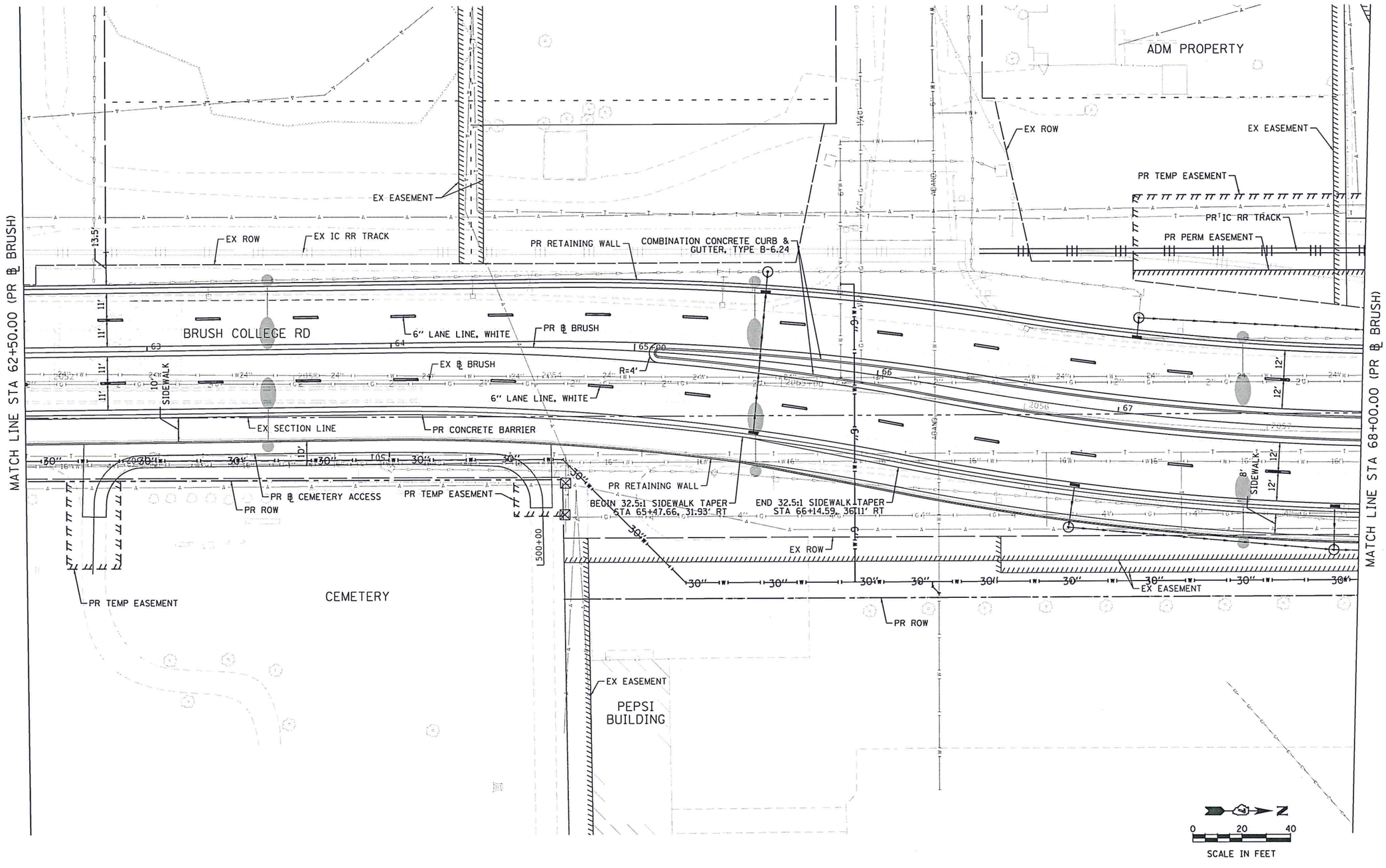

FILE NAME 68683282_SHT_Plan_04_Brush-04.dgn

AECOM
303 EAST WACKER DRIVE, SUITE 1400
CHICAGO, IL 60601-5276
PHONE: (312) 373-7700 FAX: (312) 373-6800

USER NAME = SearsB	DESIGNED - LMB	REVISED -	
	DRAWN - LMB	REVISED -	
PLOT SCALE = 40.0000 ' / in.	CHECKED - WBS	REVISED -	
PLOT DATE = 8/30/2019	DATE - 8/30/19	REVISED -	

STATE OF ILLINOIS
DEPARTMENT OF TRANSPORTATION

BRUSH COLLEGE ROAD
ROADWAY PLAN SHEET

SCALE: 1"=20' | SHEET 4 OF 19 SHEETS | STA. 62+50.00 TO STA. 68+00.00

F.A.U. RTE.	SECTION	COUNTY	TOTAL SHEETS	SHEET NO.
7448	09-00933-01-BR	MACON	74	39
		CONTRACT NO. 6WGY(165)		
		ILLINOIS FED. AID PROJECT		

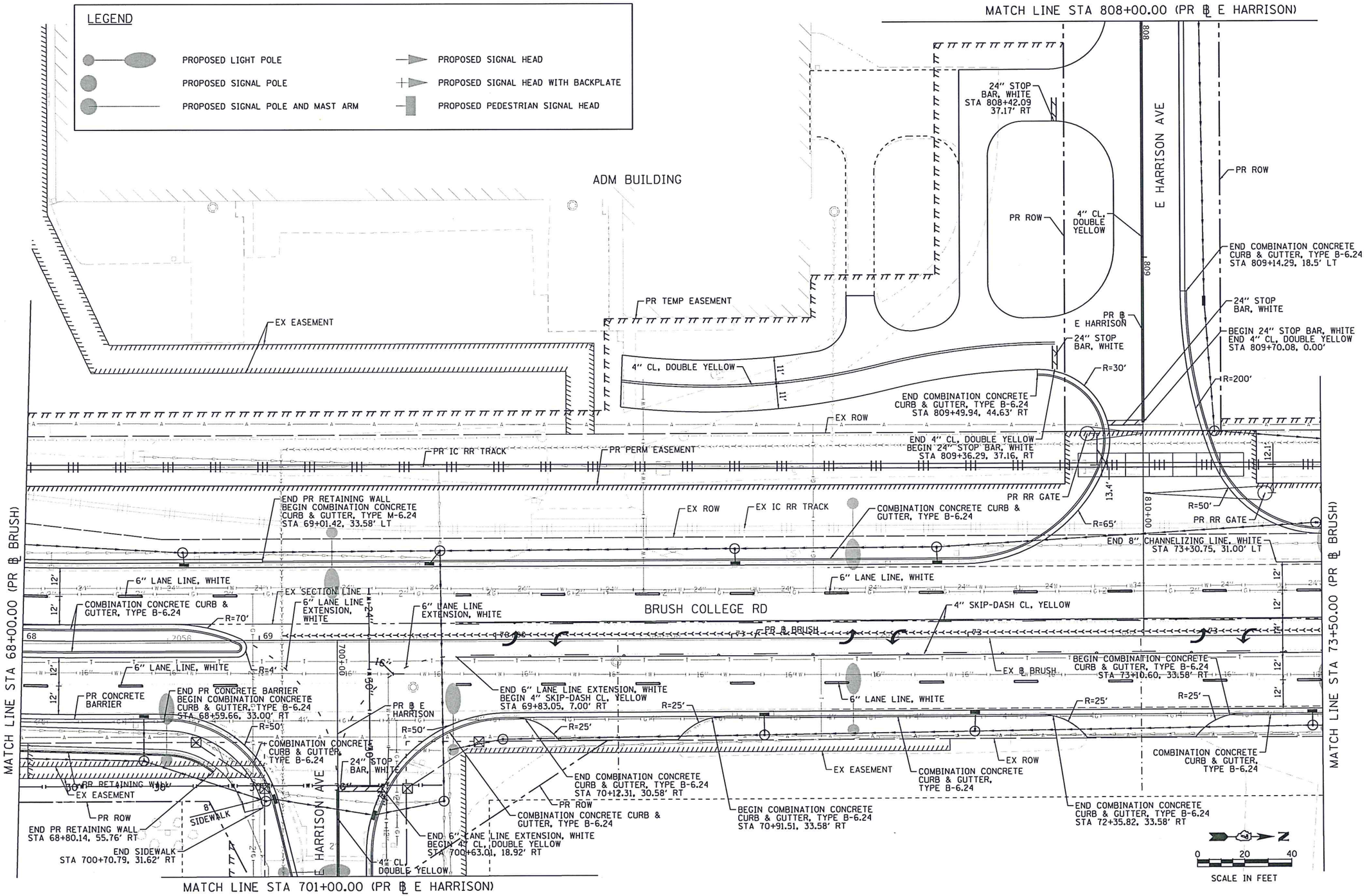

FILE NAME 60603202_SHT_Plan_05_Brush-05.dgn

AECOM
303 EAST WACKER DRIVE, SUITE 1400
CHICAGO, IL 60601-5276
PHONE: (312) 373-7700 FAX: (312) 373-6800

USER NAME = SearsB	DESIGNED - LMB	REVISED -
	DRAWN - LMB	REVISED -
PLOT SCALE = 40.0000 ' / in.	CHECKED - WBS	REVISED -
PLOT DATE = 8/30/2019	DATE - 8/30/19	REVISED -

STATE OF ILLINOIS
DEPARTMENT OF TRANSPORTATION

BRUSH COLLEGE ROAD
ROADWAY PLAN SHEET

SCALE: 1"=20' | SHEET 5 OF 19 SHEETS | STA. 68+00.00 TO STA. 73+50.00

F.A.U. RTE.	SECTION	COUNTY	TOTAL SHEETS	SHEET NO.
7448	09-00933-01-BR	MACON	74	40

CONTRACT NO. 6WGY(165)
ILLINOIS FED. AID PROJECT

PR TEMP EASEMENT

BEGIN 14.5:1 TAPER
STA 74+39.72, 45.58' LT

END 8" CHANNELIZING LINE, WHITE
BEGIN 6" LANE LINE EXTENSION, WHITE
STA 74+39.46, 31.00' LT

PR PERM EASEMENT

PR IC RR TRACK

COMBINATION CONCRETE
CURB & GUTTER, TYPE B-6.24

END 14.5:1 TAPER
END 6" LANE LINE EXTENSION, WHITE
END COMBINATION CONCRETE
CURB & GUTTER, TYPE B-6.24
STA 76+26.01, 32.66' LT

EX ROW

8" CHANNELIZING LINE, WHITE

ONLY

6" LANE
LINE, WHITE

END PROJECT LIMIT
PR ℄ BRUSH
STA 76+25.97

BRUSH COLLEGE RD

PR ℄ BRUSH

EX SECTION LINE

MATCH LINE STA 73+50.00 (PR ℄ BRUSH)

4" SKIP-DASH
CL, YELLOW

6" LANE
LINE, WHITE

EX ℄ BRUSH

END 6" LANE LINE, WHITE
STA 74+69.46, 18.12' RT

END 30:1 TAPER
STA 74+69.46, 32.62' RT

EX ROW

R=25'

R=25'

END 4" SKIP-DASH CL, YELLOW
BEGIN 4" CL, DOUBLE YELLOW
STA 74+39.46, 7.00' RT

BEGIN 30:1 TAPER
BEGIN COMBINATION CONCRETE
CURB & GUTTER, TYPE B-6.24
STA 74+39.06, 33.59' RT

12' 12' 12' 12' 14' 12' 12' 12

EX NS RR TRACK

EX ROW

END COMBINATION CONCRETE CURB & GUTTER, TYPE B-6.24 STA 207+26.77, 8.92' RT

BEGIN COMBINATION CONCRETE CURB & GUTTER, TYPE B-6.24 STA 206+62.36, 7.04' RT

STA 205+38.88, 6.85' RT

END COMBINATION CONCRETE CURB & GUTTER, TYPE B-6.24 STA 206+12.48, 0.34' LT

BEGIN COMBINATION CONCRETE CURB & GUTTER, TYPE B-6.24 STA 205+18.73, 7.44' RT

BEGIN COMBINATION CONCRETE CURB & GUTTER, TYPE B-6.24 STA 207+86.95, 8.92' RT

EX SECTION LINE

COMBINATION CONCRETE CURB & GUTTER, TYPE B-6.24

R=8'

PR ℄ FARIES

203 204 205+00 206 207

R=5'

12.0'

FARIES PARKWAY

COMBINATION CONCRETE CURB & GUTTER, TYPE B-6.24

12'

15.8'

BEGIN 6" LANE LINE, WHITE STA 204+02.19, 19.00' RT

COMBINATION CONCRETE CURB & GUTTER, TYPE B-6.24

END 16:1 TAPER STA 205+80.24, 34.83' RT

6" LANE LINE, WHITE

12'

R=30'

R=30'

EX ROW

COMBINATION CONCRETE CURB & GUTTER, TYPE B-6.24

8' SIDEWALK

BEGIN 16:1 TAPER

BEGIN COMBINATION CONCRETE CURB & GUTTER, TYPE B-6.24 STA 205+18.73, 39.20' RT

END COMBINATION CONCRETE CURB & GUTTER, TYPE B-6.24

BEGIN CURB TYPE B STA 205+90.81, 37.77' RT

END CURB TYPE B

BEGIN COMBINATION CONCRETE CURB & GUTTER, TYPE B-6.24 STA 206+79.00, 38.08' RT

END CURB TYPE B STA 206+08.56, 62.43' RT

BEGIN SIDEWALK STA 206+70.61, 43.08' RT

END COMBINATION CONCRETE CURB & GUTTER, TYPE B-6.24 STA 207+76.35, 38.08' RT

PR TEMP EASEMENT

END SIDEWALK STA 207+93.90, 51.08' RT

BEGIN CURB TYPE B STA 206+60.34, 67.89' RT

ADM PROPERTY

MATCH LINE STA 208+00.00 (PR ℄ FARIES)

N

0 20 40

SCALE IN FEET

LEGEND

- PROPOSED LIGHT POLE
- PROPOSED SIGNAL POLE
- PROPOSED SIGNAL POLE AND MAST ARM
- PROPOSED SIGNAL HEAD
- PROPOSED SIGNAL HEAD WITH BACKPLATE
- PROPOSED PEDESTRIAN SIGNAL HEAD

FILE NAME 60603202.SHT_Plan_07_Faries-01.dgn

AECOM
303 EAST WACKER DRIVE, SUITE 1400
CHICAGO, IL 60601-5276
PHONE: (312) 373-7700 FAX: (312) 373-6800

USER NAME = SearsB	DESIGNED - LMB	REVISED -	
	DRAWN - LMB	REVISED -	
PLOT SCALE = 40.0000 ' / in.	CHECKED - WBS	REVISED -	
PLOT DATE = 8/30/2019	DATE - 8/30/19	REVISED -	

STATE OF ILLINOIS
DEPARTMENT OF TRANSPORTATION

FARIES PARKWAY
ROADWAY PLAN SHEET

SCALE: 1"=20' | SHEET 7 OF 19 SHEETS | STA. TO STA. 208+00.00

F.A.U. RTE.	SECTION	COUNTY	TOTAL SHEETS	SHEET NO.
7448	09-00933-01-BR	MACON	74	42
		CONTRACT NO. 6WCY(165)		
		ILLINOIS FED. AID PROJECT		

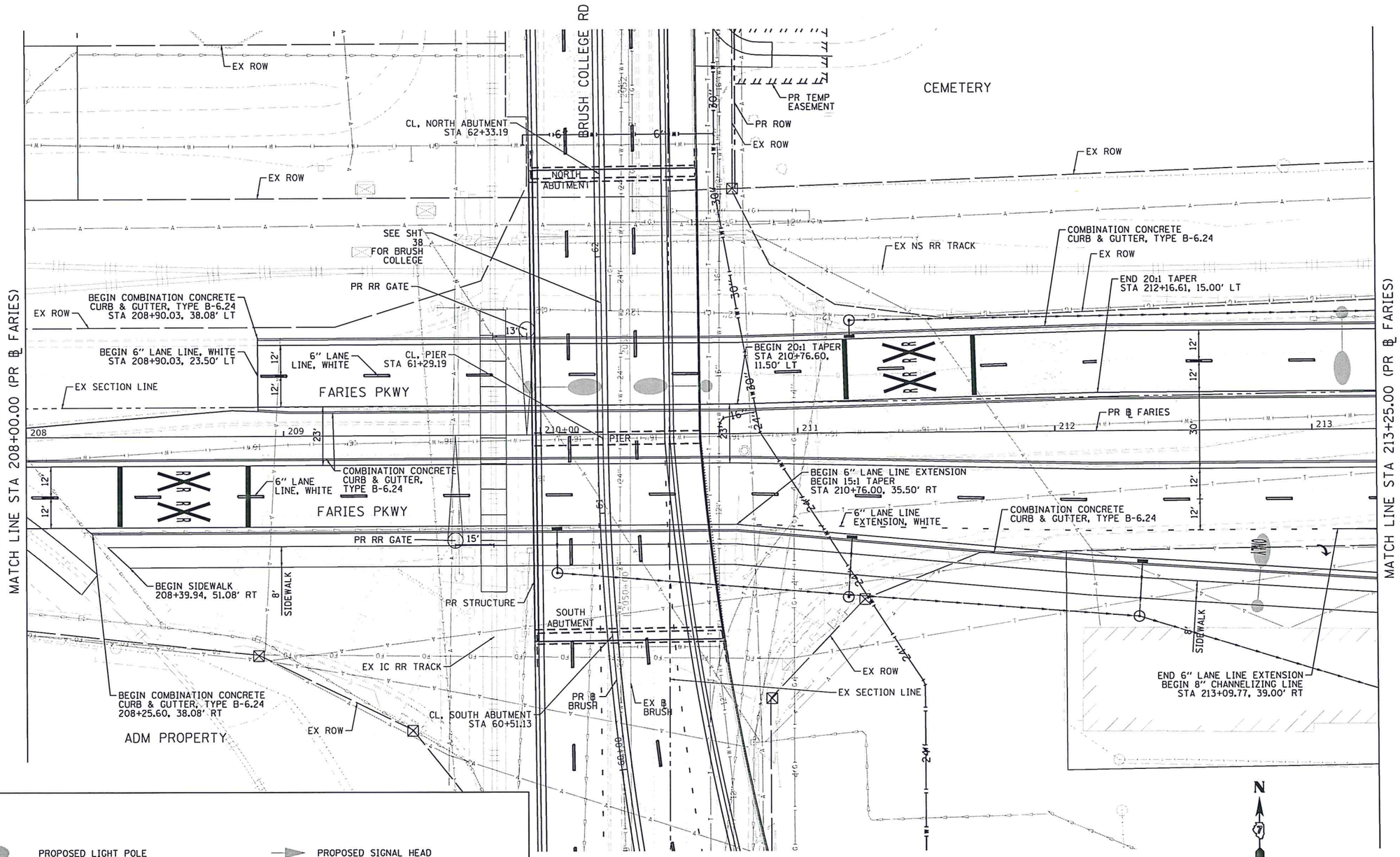

LEGEND

- PROPOSED LIGHT POLE
- PROPOSED SIGNAL POLE
- PROPOSED SIGNAL POLE AND MAST ARM
- PROPOSED SIGNAL HEAD
- PROPOSED SIGNAL HEAD WITH BACKPLATE
- PROPOSED PEDESTRIAN SIGNAL HEAD

FILE NAME 68603202_SHT_Plan_08_Faries-02.dgn

AECOM
303 EAST WACKER DRIVE, SUITE 1400
CHICAGO, IL 60601-5276
PHONE: (312) 373-7700 FAX: (312) 373-6800

USER NAME = SearsB	DESIGNED - LMB	REVISED -	
	DRAWN - LMB	REVISED -	
PLOT SCALE = 40.0000 ' / in.	CHECKED - WBS	REVISED -	
PLOT DATE = 8/30/2019	DATE - 8/30/19	REVISED -	

STATE OF ILLINOIS
DEPARTMENT OF TRANSPORTATION

FARIES PARKWAY
ROADWAY PLAN SHEET

SCALE: 1"=20' | SHEET 8 OF 19 SHEETS | STA. 208+00.00 TO STA. 213+25.00

F.A.U. RTE.	SECTION	COUNTY	TOTAL SHEETS	SHEET NO.
7448	09-00933-01-BR	MACON	74	43
		CONTRACT NO. 6WGY(165)		
		ILLINOIS FED. AID PROJECT		

EX ROW
EX NS RR TRACK
END 6" LANE LINE, WHITE
END 6" LANE LINE EXTENSION, WHITE
STA 214+21.25, 27.00' LT
BEGIN 24" STOP BAR, WHITE
STA 215+48.47, 39.00' LT
COMBINATION CONCRETE
CURB & GUTTER, TYPE B-6.24
EX ROW
6" LANE LINE, WHITE
6" LANE LINE EXTENSION, WHITE
EX SECTION LINE
FARIES PKWY
8" CHANNELIZING LINE, WHITE
COMBINATION CONCRETE
CURB & GUTTER, TYPE B-6.24
R=90'
PR ℄ FARIES
ONLY
ONLY
214
215+00
216
217
218
BEGIN 24" STOP BAR, WHITE
END 6" LANE LINE, WHITE
STA 214+23.33, 27.00' RT
R=12'
R=90'
R=2'
308
COMBINATION CONCRETE
CURB & GUTTER, TYPE B-6.24
EX ROW
6" LANE LINE, WHITE
8" CHANNELIZING LANE LINE, WHITE
BEGIN 6" LANE LINE, WHITE
STA 215+43.25, 27.00' RT
6" LANE LINE, WHITE
R=5'
R=5'
6" X-WALK
BARS, WHITE
BEGIN 24" STOP
BAR, WHITE
END 8"
CHANNELIZING LINE
STA 307+46.24,
18.00' RT
R=2'
R=2'
24" STOP
BAR, WHITE
R=2.5'
R=106'
4" EDGE LINE, WHITE
4" DIAGONAL LINES, WHITE
SPACED @ 25', 45°
COMBINATION CONCRETE
CURB & GUTTER, TYPE B-6.24
BEGIN 13:1 TAPER
STA 218+62.40, 51.00' RT
6" LANE LINE EXTENSION, WHITE
END 4" LINE, WHTE
STA 216+68.06, 51.00' RT
SIDEWALK
8'
SIDEWALK
8'
SIDEWALK
8'
PR ℄ JUG
R=116'
R=2'
R=2'
6" X-WALK
BARS, WHITE
6" X-WALK
BARS, WHITE
COMBINATION CONCRETE
CURB & GUTTER, TYPE B-6.24
JUG HANDLE
CONNECTOR RD
8" CHANNELIZING
LINE, WHITE
PR ROW
4" EDGE LINE, WHITE
4" DIAGONAL LINES, WHITE
SPACED @ 25', 45°
MATCH LINE STA 213+25.00 (PR ℄ FARIES)
MATCH LINE STA 219+00.00 (PR ℄ FARIES)
MATCH LINE STA 306+50.00 (PR ℄ JUG)
N
0 20 40
SCALE IN FEET

LEGEND

- PROPOSED LIGHT POLE
- PROPOSED SIGNAL POLE
- PROPOSED SIGNAL POLE AND MAST ARM
- PROPOSED SIGNAL HEAD
- PROPOSED SIGNAL HEAD WITH BACKPLATE
- PROPOSED PEDESTRIAN SIGNAL HEAD

FILE NAME 68682202.SHT_Plan_09_Faries*03.dgn

AECOM
303 EAST WACKER DRIVE, SUITE 1400
CHICAGO, IL 60601-5276
PHONE: (312) 373-7700 FAX: (312) 373-6800

USER NAME = SearsB	DESIGNED - LMB	REVISED -	
	DRAWN - LMB	REVISED -	
PLOT SCALE = 40.0000 ' / in.	CHECKED - WBS	REVISED -	
PLOT DATE = 8/30/2019	DATE - 8/30/19	REVISED -	

STATE OF ILLINOIS
DEPARTMENT OF TRANSPORTATION

FARIES PARKWAY
ROADWAY PLAN SHEET

SCALE: 1"=20' | SHEET 9 OF 19 SHEETS | STA. 213+25.00 TO STA. 219+00.00

F.A.U. RTE.	SECTION	COUNTY	TOTAL SHEETS	SHEET NO.
7448	09-00933-01-BR	MACON	74	44
		CONTRACT NO. 6WGY(165)		
		ILLINOIS FED. AID PROJECT		

LEGEND

PROPOSED LIGHT POLE
PROPOSED SIGNAL POLE
PROPOSED SIGNAL POLE AND MAST ARM
PROPOSED SIGNAL HEAD
PROPOSED SIGNAL HEAD WITH BACKPLATE
PROPOSED PEDESTRIAN SIGNAL HEAD

WALSTON PROPERTY
EX ROW
EX SECTION LINE
410+00
COMBINATION CONCRETE CURB & GUTTER, TYPE B-6.24
END 6" LANE LINE, WHITE STA 223+20.81, 27.00' LT
8" CHANNELIZING LINE, WHITE
END 8" CHANNELIZING LINE, WHITE BEGIN 6" LANE LINE EXTENSION, WHITE STA 219+49.60, 15.00' LT
PR TEMP EASEMENT
END 12.5:1 TAPER END 6" LANE LINE EXTENSION, WHITE STA 222+48.70, 15.00' LT
COMBINATION CONCRETE CURB & GUTTER, TYPE B-6.24
EX ROW
R=20'
R=20'
R=20'
R=20'
24" STOP BAR, WHITE STA 224+21.06, 15.00' LT
6" LANE LINE, WHITE
8" CHANNELIZING LINE, WHITE
6" LANE LINE EXTENSION, WHITE
6" LANE LINE EXTENSION, WHITE
R=3'
R=3'
FARIES PARKWAY
COMBINATION CONCRETE CURB & GUTTER, TYPE B-6.24
PR ℄ FARIES 220+00
MATCH LINE STA 219+00.00 (PR ℄ FARIES)
MATCH LINE STA 224+75.00 (PR ℄ FARIES)
EX SECTION LINE
24" STOP BAR, WHITE STA 223+00.79, 31.21' RT
6" LANE LINE EXTENSION, WHITE
EX ROW
R=50'
R=50'
6" LANE LINE EXTENSION, WHITE
6" LANE LINE, WHITE
R=15'
R=15'
R=15'
END 6" LANE LINE, WHITE STA 224+20.56, 15.00' RT
COMBINATION CONCRETE CURB & GUTTER, TYPE B-6.24
PR ℄ JAMES
N JAMES STREET
6" X-WALK BARS, WHITE
PR TEMP EASEMENT
R=250'
24" STOP BAR, WHITE STA 408+69.93, 23.22' RT
PR ROW
END COMBINATION CONCRETE CURB & GUTTER, TYPE B-6.24 STA 221+95.62, 31.62' RT
COMBINATION CONCRETE CURB & GUTTER, TYPE B-6.24
COMBINATION CONCRETE CURB & GUTTER, TYPE B-6.24
8" CHANNELIZING LINE, WHITE
SIDEWALK
END 12.5:1 TAPER END 6" LANE LINE EXTENSION, WHITE STA 222+48.70, 15.00' LT
BEGIN 8" CHANNELIZING LINE, WHITE END 6" LANE LINE EXTENSION, WHITE STA 221+22.94, 9.00' RT
4" CL, DOUBLE YELLOW
PR ROW
6" LANE LINE EXTENSION, WHITE
BEGIN COMBINATION CONCRETE CURB & GUTTER, TYPE B-6.24 STA 220+98.51, 37.21' RT
ADM BUILDINGS
BEGIN COMBINATION CONCRETE CURB & GUTTER, TYPE B-6.24 STA 222+28.98, 30.49' RT
MATCH LINE STA 407+75.00 (PR ℄ JAMES)
END COMBINATION CONCRETE CURB & GUTTER, TYPE B-6.24 STA 220+65.59, 38.93' RT
END 13:1 TAPER END 6" LANE LINE EXTENSION, WHITE STA 220+23.07, 37.94' RT

N

0 20 40
SCALE IN FEET

FILE NAME 60693202.SHT_Plan_18_Faries-04.dgn

AECOM
303 EAST WACKER DRIVE, SUITE 1400
CHICAGO, IL 60601-5276
PHONE: (312) 373-7700 FAX: (312) 373-6800

USER NAME = SearsB	DESIGNED - LMB	REVISED -	
	DRAWN - LMB	REVISED -	
PLOT SCALE = 40.0000 ' / in.	CHECKED - WBS	REVISED -	
PLOT DATE = 8/30/2019	DATE - 8/30/19	REVISED -	

STATE OF ILLINOIS
DEPARTMENT OF TRANSPORTATION

FARIES PARKWAY
ROADWAY PLAN SHEET

SCALE: 1"=20' | SHEET 10 OF 19 SHEETS | STA. 219+00.00 TO STA. 224+75.00

F.A.U. RTE.	SECTION	COUNTY	TOTAL SHEETS	SHEET NO.
7448	09-00933-01-BR	MACON	74	45
		CONTRACT NO. 6WGY(165)		
		ILLINOIS FED. AID PROJECT		

ADM PROPERTY

EX ROW

END 11:1 TAPER
BEGIN 6" LANE LINE EXTENSION, WHITE
STA 226+08.76, 15.00' LT

PR TEMP EASEMENT

4" CL, DOUBLE YELLOW

END 8" CHANNELIZING LINE, WHITE
BEGIN 6" LANE LINE EXTENSION, WHITE
STA 226+08.76, 15.00' LT

EX ROW

COMBINATION CONCRETE
CURB & GUTTER, TYPE B-6.24

BEGIN 100:1 TAPER
STA 230+03.27, 24.46' LT

BEGIN 11:1 TAPER
STA 226+08.64, 3.00' LT

6" LANE LINE, WHITE

6" LANE LINE
EXTENSION, WHITE

8" CHANNELIZING LINE, WHITE

COMBINATION CONCRETE
CURB & GUTTER, TYPE B-6.24

ONLY

PR ℄ FARIES

226 227 228 229 230+00

R=1.5'

FARIES PARKWAY

EX SECTION LINE

6" LANE LINE, WHITE

MATCH LINE STA 224+75.00 (PR ℄ FARIES)

MATCH LINE STA 230+50.00 (PR ℄ FARIES)

12' 12' 12' 12' 6' 18' 12' 12' 12' 12'

SIDEWALK 8'

SIDEWALK 8'

EX ROW

COMBINATION CONCRETE
CURB & GUTTER, TYPE B-6.24

BEGIN 200:1 TAPER
STA 229+39.88, 27.00' RT

BEGIN 4" CL, DOUBLE YELLOW
STA 230+11.03, 1.21' RT

PR ROW

LEGEND

- PROPOSED LIGHT POLE
- PROPOSED SIGNAL POLE
- PROPOSED SIGNAL POLE AND MAST ARM
- PROPOSED SIGNAL HEAD
- PROPOSED SIGNAL HEAD WITH BACKPLATE
- PROPOSED PEDESTRIAN SIGNAL HEAD

N

0 20 40

SCALE IN FEET

FILE NAME 68603202.SHT.Plan.11.Faries-05.dgn

AECOM
303 EAST WACKER DRIVE, SUITE 1400
CHICAGO, IL 60601-5276
PHONE: (312) 373-7700 FAX: (312) 373-6800

USER NAME = SearsB	DESIGNED - LMB	REVISED -	
	DRAWN - LMB	REVISED -	
PLOT SCALE = 40.0000 ' / in.	CHECKED - WBS	REVISED -	
PLOT DATE = 8/30/2019	DATE - 8/30/19	REVISED -	

STATE OF ILLINOIS
DEPARTMENT OF TRANSPORTATION

FARIES PARKWAY
ROADWAY PLAN SHEET

SCALE: 1"=20' | SHEET 11 OF 19 SHEETS | STA. 224+75.00 TO STA. 230+50.00

F.A.U. RTE.	SECTION	COUNTY	TOTAL SHEETS	SHEET NO.
7448	09-00933-01-BR	MACON	74	46
		CONTRACT NO. 6WGY(165)		
		ILLINOIS FED. AID PROJECT		

ADM PROPERTY

EX ROW

MATCH LINE STA 230+50.00 (PR ℄ FARIES)

BEGIN 6" LANE LINE EXTENSION, WHITE
BEGIN 40:1 TAPER
STA 230+53.87, 0.00'

PR TEMP EASEMENT

END 100:1 TAPER
STA 231+01.72, 22.00' LT

EX ROW

COMBINATION CONCRETE
CURB & GUTTER, TYPE B-6.24

END COMBINATION CONCRETE
CURB & GUTTER, TYPE B-6.24
STA 235+41.47, 24.58' LT

END PROJECT LIMIT
PR ℄ FARIES
STA 235+41.47

12'

VAR

12'

12'

6" LANE LINE, WHITE

4" CL, DOUBLE YELLOW

FARIES PARKWAY

PR ℄ FARIES

231

232

233

234

235+00

236

11'

11'

11'

11'

11'

END 6" LANE LINE, WHITE
STA 230+59.87, 12.00' RT

EX SECTION LINE

R=15'

R=15'

6" LANE LINE EXTENSION, WHITE

END COMBINATION CONCRETE
CURB & GUTTER, TYPE B-6.24
STA 235+41.47, 24.58' RT

SIDEWALK

8'

COMBINATION CONCRETE
CURB & GUTTER, TYPE B-6.24

END 200:1 TAPER
STA 231+39.87, 22.00' RT

EX ROW

END COMBINATION CONCRETE
CURB & GUTTER, TYPE B-6.24
STA 232+97.14, 24.58' RT

BEGIN COMBINATION CONCRETE
CURB & GUTTER, TYPE B-6.24
STA 233+40.31, 24.58' RT

COMBINATION CONCRETE
CURB & GUTTER, TYPE B-6.24

SIDEWALK

8'

PR ROW

END 6" LANE LINE EXTENSION, WHITE
END 40:1 TAPER
BEGIN 8" CHANNELIZING LINE, WHITE
STA 234+97.01, 11.00' RT

LEGEND

PROPOSED LIGHT POLE

PROPOSED SIGNAL POLE

PROPOSED SIGNAL POLE AND MAST ARM

PROPOSED SIGNAL HEAD

PROPOSED SIGNAL HEAD WITH BACKPLATE

PROPOSED PEDESTRIAN SIGNAL HEAD

N

0 20 40

SCALE IN FEET

FILE NAME
68683202_SHT_Plan_12_Faries-96.dgn

AECOM
303 EAST WACKER DRIVE, SUITE 1400
CHICAGO, IL 60601-5276
PHONE: (312) 373-7700 FAX: (312) 373-6800

USER NAME = SearsB	DESIGNED - LMB	REVISED -	
	DRAWN - LMB	REVISED -	
PLOT SCALE = 40.0000 ' / in.	CHECKED - WBS	REVISED -	
PLOT DATE = 8/30/2019	DATE - 8/30/19	REVISED -	

STATE OF ILLINOIS
DEPARTMENT OF TRANSPORTATION

FARIES PARKWAY
ROADWAY PLAN SHEET

SCALE: 1"=20' | SHEET 12 OF 19 SHEETS | STA. 230+50.00 TO STA.

F.A.U. RTE.	SECTION	COUNTY	TOTAL SHEETS	SHEET NO.
7448	09-00933-01-BR	MACON	74	47
		CONTRACT NO. 6WGY(165)		
	ILLINOIS	FED. AID PROJECT		

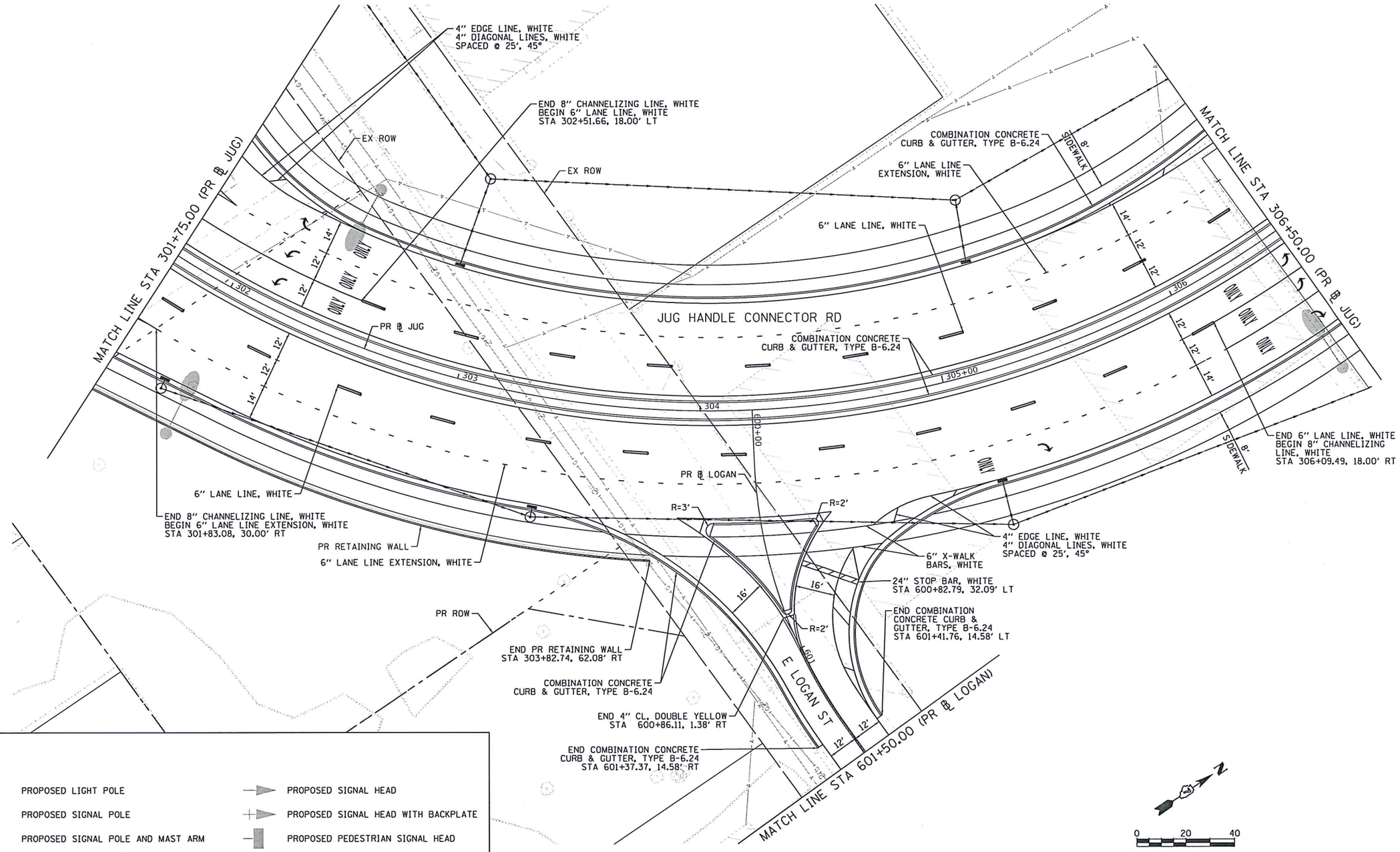
4" EDGE LINE, WHITE
4" DIAGONAL LINES, WHITE
SPACED @ 25', 45°
END 8" CHANNELIZING LINE, WHITE
BEGIN 6" LANE LINE, WHITE
STA 302+51.66, 18.00' LT
EX ROW
EX ROW
COMBINATION CONCRETE
CURB & GUTTER, TYPE B-6.24
6" LANE LINE
EXTENSION, WHITE
8' SIDEWALK
6" LANE LINE, WHITE
MATCH LINE STA 301+75.00 (PR ℄ JUG)
MATCH LINE STA 306+50.00 (PR ℄ JUG)
JUG HANDLE CONNECTOR RD
PR ℄ JUG
COMBINATION CONCRETE
CURB & GUTTER, TYPE B-6.24
302
303
304
305+00
306
600+00
ONLY
ONLY
ONLY
ONLY
ONLY
ONLY
14'
12'
12'
12'
12'
12'
12'
14'
12'
14'
12'
12'
14'
12'
12'
14'
12

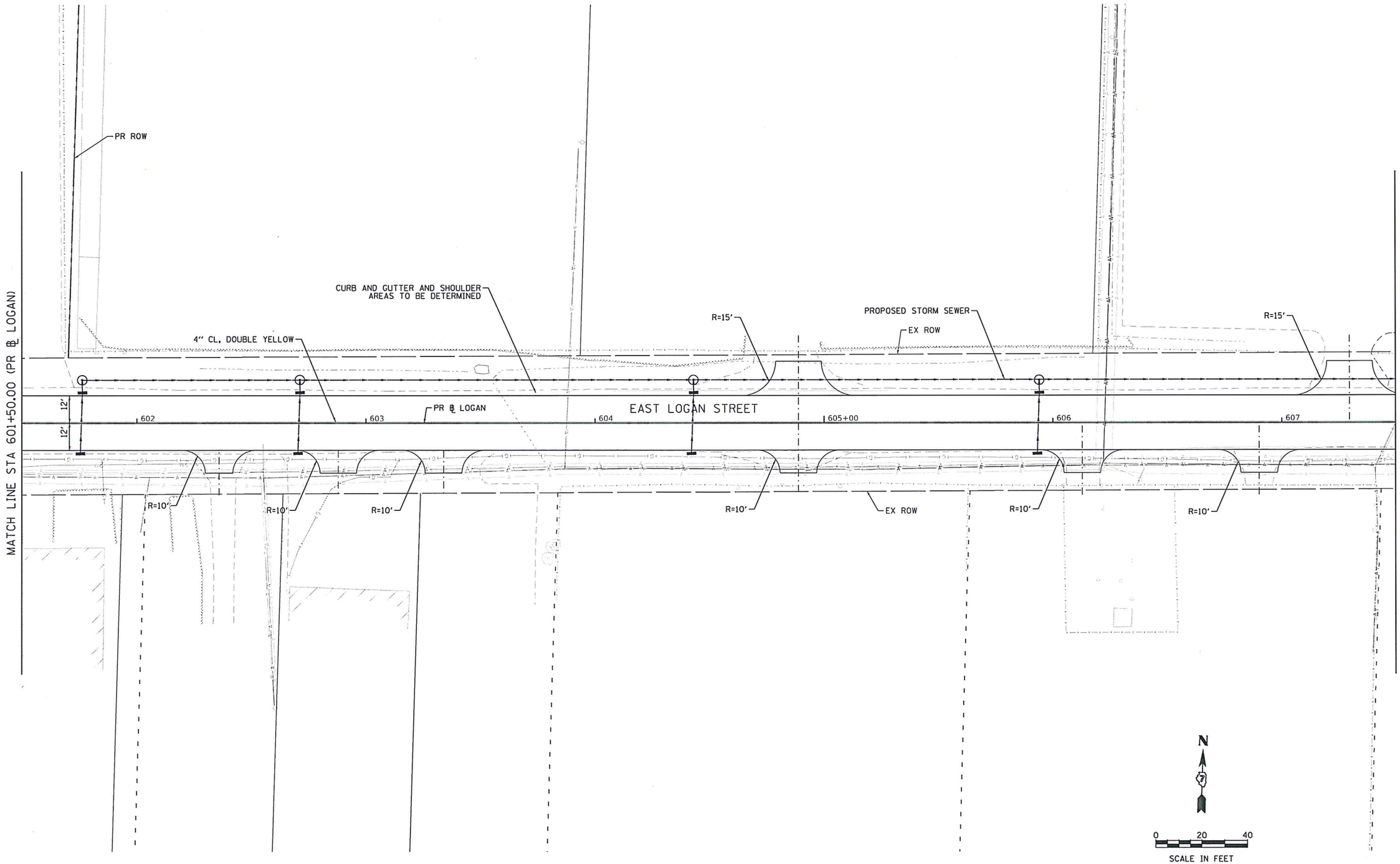

FILE NAME 68603282_SHT_Plan_14_Logan-01.dgn

design firm no. 184001036 whks engineers • planners • land surveyors

USER NAME = SearsB	DESIGNED - EJT	REVISED -	
	DRAWN - EJT	REVISED -	
PLOT SCALE = 40.0000 ' / in.	CHECKED - RKA	REVISED -	
PLOT DATE = 8/30/2019	DATE - 8/30/19	REVISED -	

STATE OF ILLINOIS
DEPARTMENT OF TRANSPORTATION

EAST LOGAN STREET
ROADWAY PLAN SHEET

SCALE: 1"=20' | SHEET 14 OF 19 SHEETS | STA. 601+50.00 TO STA. 607+50.00

F.A.U. RTE.	SECTION	COUNTY	TOTAL SHEETS	SHEET NO.
7448	09-00933-01-BR	MACON	74	49
		CONTRACT NO. 6WGY(165)		
	ILLINOIS	FED. AID PROJECT		

MATCH LINE STA 607+50.00 (PR ℄ LOGAN)

PROPOSED STORM SEWER

12′ 12′

R=10′

PR ℄ LOGAN

EX ROW

CURB AND GUTTER AND SHOULDER AREAS TO BE DETERMINED

EAST LOGAN STREET

609

EX ROW

R=250′

4″ CL. DOUBLE YELLOW

PR ROW

BEGIN PROJECT LIMIT
PR ℄ JAMES
STA 404+28.00

R=30′

609

R=60′

PR ROW

4″ CL. DOUBLE YELLOW

R=20′

EX ROW

18′

PR ℄ JAMES

12′

403 404 405+00 406 407

11′ 11′

18′

12′

12′

NORTH JAMES STREET

MATCH LINE STA 407+75.00 (PR ℄ JAMES)

EX ROW

24″ STOP BAR, WHITE

R=15′

R=20′

24″ STOP BAR, WHITE

8″ CHANNELIZING LINE, WHITE

R=51′

9′ 9′

END PROJECT LIMIT
PR ℄ LOGAN
STA 609+91.64

PR ROW

ENTRANCE

N

0 20 40

SCALE IN FEET

FILE NAME 68603202_SHT_Plan_15_James-01.dgn

design firm no. 184001036 whks engineers • planners • land surveyors	USER NAME = SearsB	DESIGNED - EJT	REVISED -	STATE OF ILLINOIS DEPARTMENT OF TRANSPORTATION	NORTH JAMES STREET ROADWAY PLAN SHEET	F.A.U. RTE.	SECTION	COUNTY	TOTAL SHEETS / SHEET NO.
		DRAWN - EJT	REVISED -			7448	09-00933-01-BR	MACON	74 / 50
	PLOT SCALE = 40.0000 ' / in.	CHECKED - RKA	REVISED -					CONTRACT NO. 6WGY(165)	
	PLOT DATE = 8/30/2019	DATE - 8/30/19	REVISED -		SCALE: 1″=20′ SHEET 15 OF 19 SHEETS STA. 607+50.00 TO STA. 407+75.00		ILLINOIS FED. AID PROJECT		

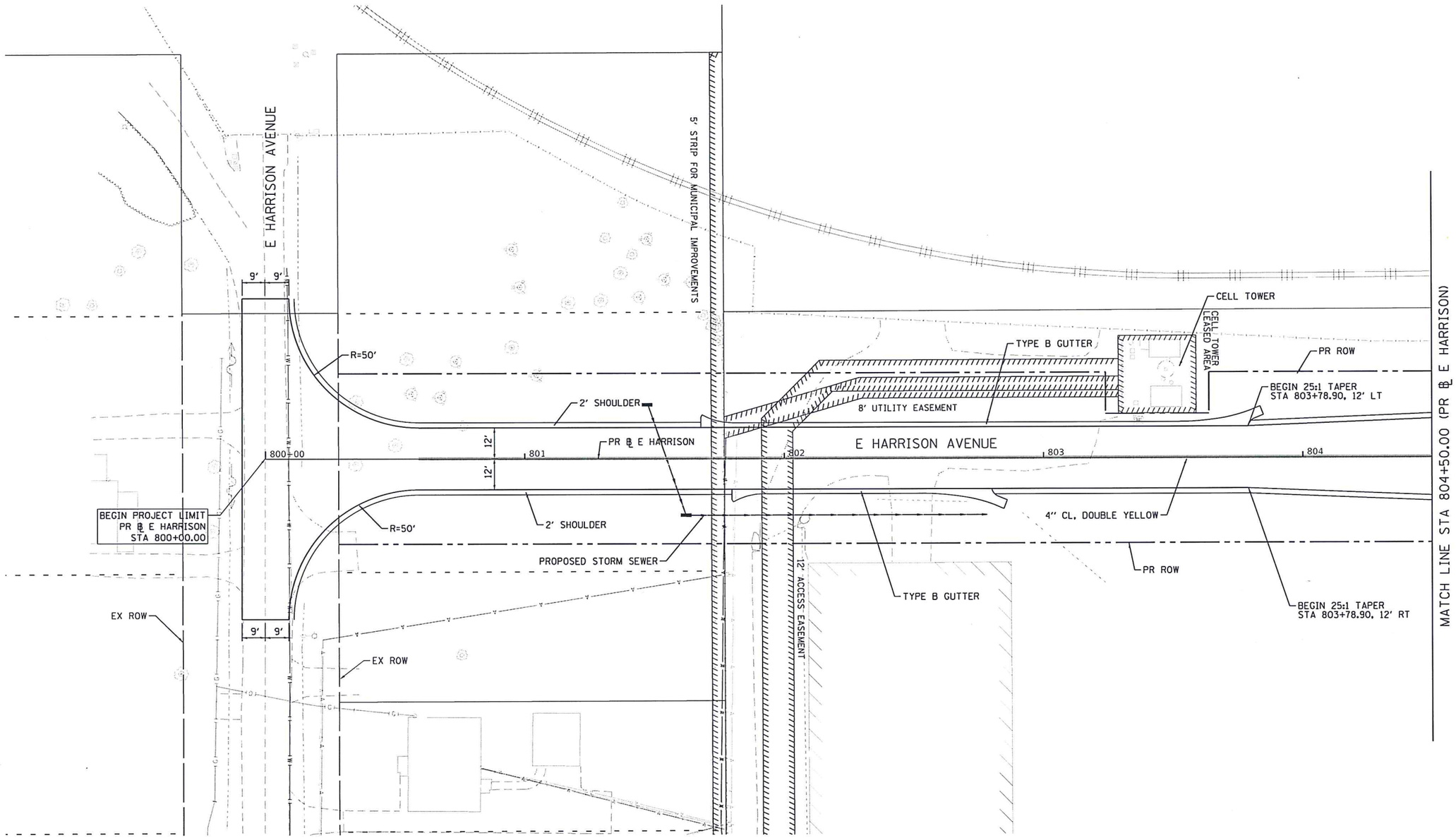

FILE NAME 68683202_SHT_Plan_16_W-Harrison-01.dgn

design firm no. 184001036 whks engineers • planners • land surveyors	USER NAME = SearsB	DESIGNED - EJT	REVISED -	STATE OF ILLINOIS DEPARTMENT OF TRANSPORTATION	E HARRISON AVENUE (WEST OF BCR) ROADWAY PLAN SHEET	F.A.U. RTE.	SECTION	COUNTY	TOTAL SHEETS	SHEET NO.
		DRAWN - EJT	REVISED -			7448	09-00933-01-BR	MACON	74	51
	PLOT SCALE = 40.0000 ' / in.	CHECKED - RKA	REVISED -					CONTRACT NO. 6WGY(165)		
	PLOT DATE = 8/30/2019	DATE - 8/30/19	REVISED -		SCALE: 1"=20' SHEET 16 OF 19 SHEETS STA. 800+00.00 TO STA. 804+50.00		ILLINOIS FED. AID PROJECT			

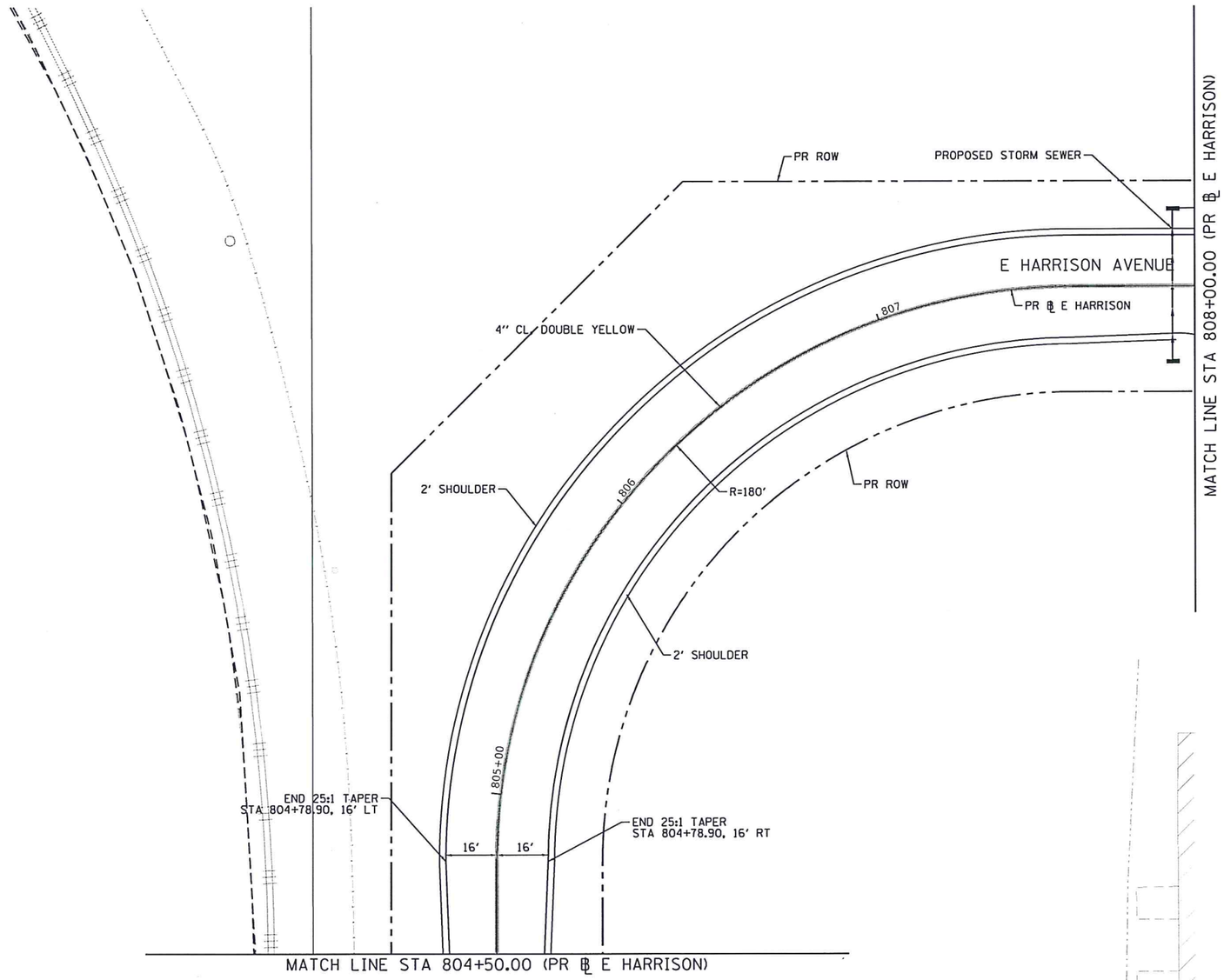

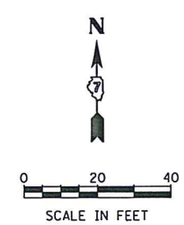

FILE NAME 60603202_SHT_Plan_17_W-Harrison-02.dgn

design firm no. 184001036 whks engineers • planners • land surveyors	USER NAME = SearsB	DESIGNED - EJT	REVISED -	STATE OF ILLINOIS DEPARTMENT OF TRANSPORTATION	E HARRISON AVENUE (WEST OF BCR) ROADWAY PLAN SHEET	F.A.U. RTE.	SECTION	COUNTY	TOTAL SHEETS / SHEET NO.
		DRAWN - EJT	REVISED -			7448	09-00933-01-BR	MACON	74 / 52
	PLOT SCALE = 40.0000 ' / in.	CHECKED - RKA	REVISED -					CONTRACT NO. 6WGY(165)	
	PLOT DATE = 8/30/2019	DATE - 8/30/19	REVISED -		SCALE: 1"=20' SHEET 17 OF 19 SHEETS STA. 804+50.00 TO STA. 808+00.00			ILLINOIS FED. AID PROJECT	

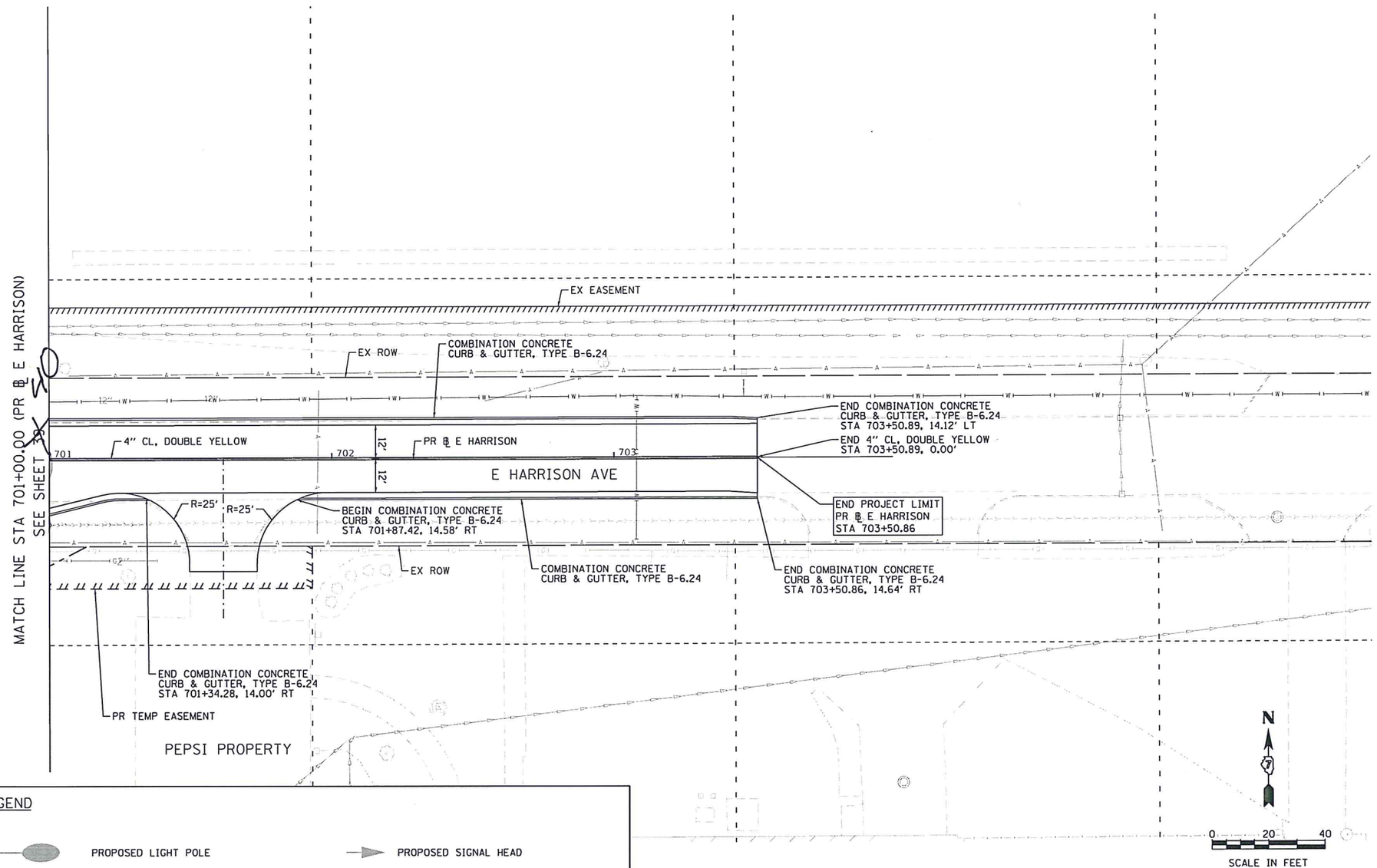

LEGEND

- PROPOSED LIGHT POLE
- PROPOSED SIGNAL POLE
- PROPOSED SIGNAL POLE AND MAST ARM
- PROPOSED SIGNAL HEAD
- PROPOSED SIGNAL HEAD WITH BACKPLATE
- PROPOSED PEDESTRIAN SIGNAL HEAD

FILE NAME 60603202_SHT_Plan_18_E Harrison-01.dgn

AECOM
303 EAST WACKER DRIVE, SUITE 1400
CHICAGO, IL 60601-5276
PHONE: (312) 373-7700 FAX: (312) 373-6800

USER NAME = SearsB	DESIGNED - LMB	REVISED -
	DRAWN - LMB	REVISED -
PLOT SCALE = 40.0000 ' / in.	CHECKED - WBS	REVISED -
PLOT DATE = 8/30/2019	DATE - 8/30/19	REVISED -

STATE OF ILLINOIS
DEPARTMENT OF TRANSPORTATION

E HARRISON AVENUE (EAST OF BCR)
ROADWAY PLAN SHEET

SCALE: 1"=20' | SHEET 18 OF 19 SHEETS | STA. 701+00.00 TO STA.

F.A.U. RTE.	SECTION	COUNTY	TOTAL SHEETS	SHEET NO.
7448	09-00933-01-BR	MACON	74	53
		CONTRACT NO. 6WGY(165)		
	ILLINOIS	FED. AID PROJECT		

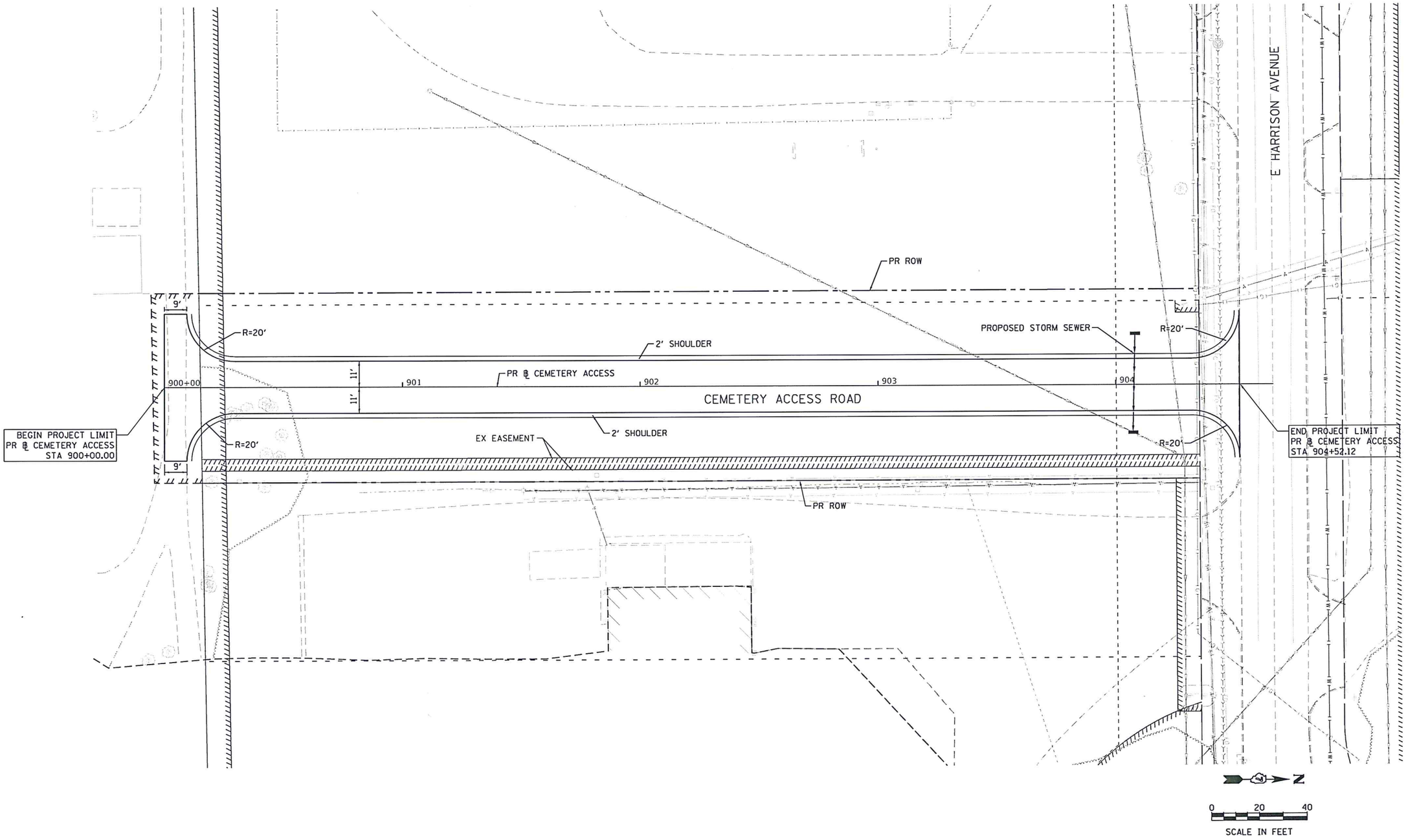

FILE NAME 68603282_SHT_Plan_19_Cemetery-01.dgn

design firm no. 184001036 whks engineers • planners • land surveyors

USER NAME = SearsB	DESIGNED - EJT	REVISED -
	DRAWN - EJT	REVISED -
PLOT SCALE = 40.0000 ' / in.	CHECKED - RKA	REVISED -
PLOT DATE = 8/30/2019	DATE - 8/30/19	REVISED -

STATE OF ILLINOIS
DEPARTMENT OF TRANSPORTATION

CEMETERY ACCESS ROAD
ROADWAY PLAN SHEET

SCALE: 1"=20' | SHEET 19 OF 19 SHEETS | STA. 900+00.00 TO STA. 904+52.12

F.A.U. RTE.	SECTION	COUNTY	TOTAL SHEETS	SHEET NO.
7448	09-00933-01-BR	MACON	74	54
		CONTRACT NO. 6WGY(165)		
	ILLINOIS FED. AID PROJECT			